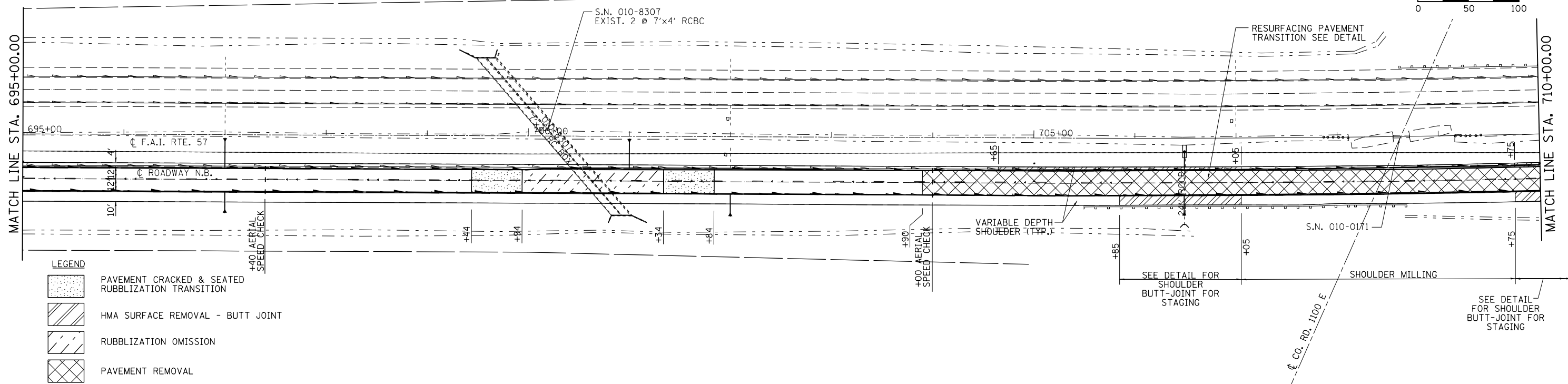
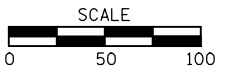
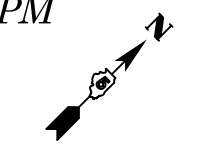


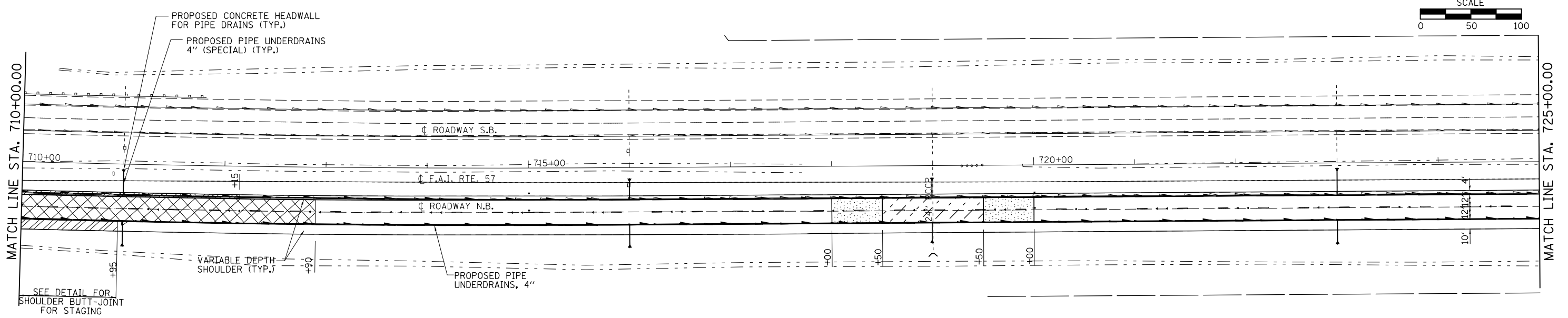
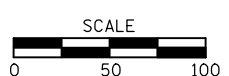
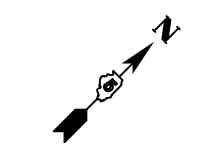
SEC. 26 - T 20 N - R 8 E - 3RD PM

SEC. 25 - T 20 N - R 8 E - 3RD PM

SEE DISTRICT 5 DETAIL 7800BBBB
FOR AERIAL SPEED CHECK ZONES
AND OTHER STRIPING DETAILS.



SEC. 24 - T 20 N - R 8 E - 3RD PM



FILE NAME =	USER NAME = keysrb	DESIGNED -	REVISED -	STATE OF ILLINOIS DEPARTMENT OF TRANSPORTATION	PLAN SHEETS F.A.I. 57			F.A.I. RTE.	SECTION	COUNTY	TOTAL SHEETS	SHEET NO.
ei:\pw\work\p\midot\keysrb\0158448\05707	6-sht-plan.dgn	DRAWN -	REVISED -		SCALE:	SHEET NO. 3 OF 10 SHEETS	STA. 695+00 TO STA. 725+00	57	(10-34, 10-35)RS-2(NB)	CHAMPAIGN	53	25
		CHECKED -	REVISED -					CONTRACT NO. 70716				
		DATE -	REVISED -		ILLINOIS FED. AID PROJECT							