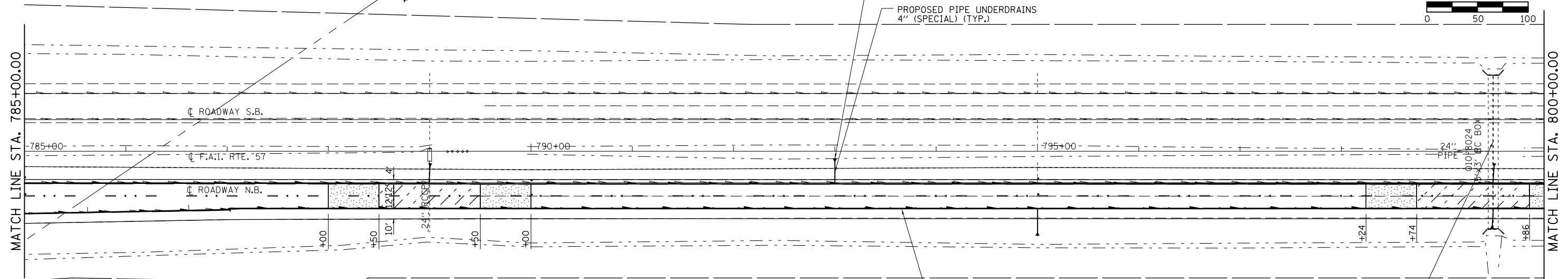
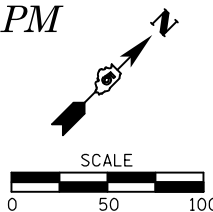


SEC. 13 - T 20 N - R 8 E - 3RD PM

SEC. 18 - T 20 N - R 9 E - 3RD PM

SEC. 13  
SEC. 18

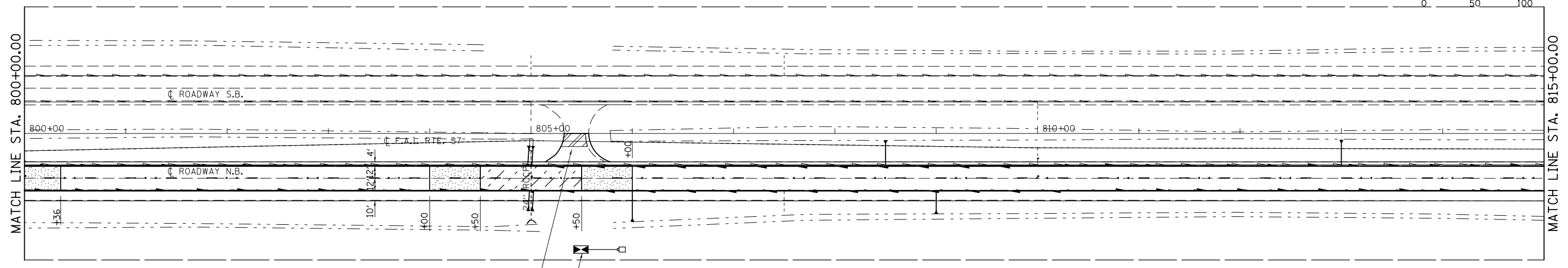
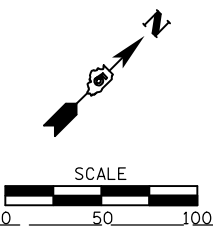
SEE DISTRICT 5 DETAIL 7800BBBB  
FOR AERIAL SPEED CHECK ZONES  
AND OTHER STRIPING DETAILS.



**LEGEND**

	PAVEMENT CRACKED & SEATED RUBBLIZATION TRANSITION
	HMA SURFACE REMOVAL - BUTT JOINT
	RUBBLIZATION OMISSION
	PAVEMENT REMOVAL

SEC. 18 - T 20 N - R 9 E - 3RD PM



SEE MEDIAN CROSSOVER DETAILS  
FOR CROSSOVER RECONSTRUCTION  
STA. 805+43

EXISTING ATR 5290 CONTROL  
CABINET WITH SOLAR PANEL (SEE  
DETAIL FOR LOOP INSTALLATION)

FILE NAME =	USER NAME = keysrb	DESIGNED -	REVISED -	<b>STATE OF ILLINOIS DEPARTMENT OF TRANSPORTATION</b>	<b>PLAN SHEETS F.A.I. 57</b>			F.A.I. RTE.	SECTION	COUNTY	TOTAL SHEETS	SHEET NO.
ei:\pw\work\p\midot\keysrb\d0158448\05707	6-sht-plan.dgn	DRAWN -	REVISED -		SCALE:	SHEET NO. 6 OF 10 SHEETS	STA. 785+00 TO STA. 815+00	57	(10-34, 10-35)RS-2(NB)	CHAMPAIGN	53	28
	PLOT SCALE = 100.0000' / 1".	CHECKED -	REVISED -					CONTRACT NO. 70716				
	PLOT DATE = 11/13/2012	DATE -	REVISED -					ILLINOIS FED. AID PROJECT				