
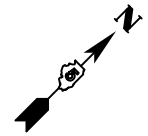
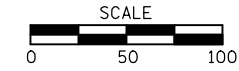






SEC. 8 - T 20 N - R 9 E - 3RD PM

SEE DISTRICT 5 DETAIL 7800BBBB
FOR AERIAL SPEED CHECK ZONES
AND OTHER STRIPING DETAILS.



LEGEND

-  PAVEMENT CRACKED & SEATED
RUBBLIZATION TRANSITION
-  HMA SURFACE REMOVAL - BUTT JOINT
-  RUBBLIZATION OMISSION
-  PAVEMENT REMOVAL

FILE NAME =	USER NAME = keysrb	DESIGNED -	REVISED -
c:\pw\work\p\d01\keysrb\d0158448\05707	6-sh1-plan.dgn	DRAWN -	REVISED -
	PLOT SCALE = 100.0000' / in.	CHECKED -	REVISED -
	PLOT DATE = 11/13/2012	DATE -	REVISED -

STATE OF ILLINOIS
DEPARTMENT OF TRANSPORTATION

PLAN SHEETS F.A.I. 57

SCALE: SHEET NO. 10 OF 10 SHEETS STA. 905+00 TO STA.

F.A.I. RTE.	SECTION	COUNTY	TOTAL SHEETS	SHEET NO.
57	(10-34, 10-35)RS-2(NB)	CHAMPAIGN	53	32
CONTRACT NO. 70716			ILLINOIS FED. AID PROJECT	