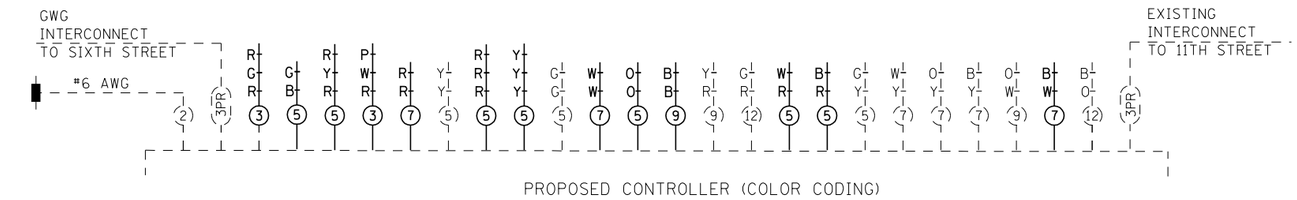

DETECTORS

TRAFFIC LOGGING PIN (#)	6	16			1	2	12			5		3	13		4	
SYSTEM CALL (S)	S	S				S	S									
CALL ON GREEN ONLY (G)			G					G								
PHASE	6	6	6	1	1	2	2	2	5	5	3	3	3	4	4	4

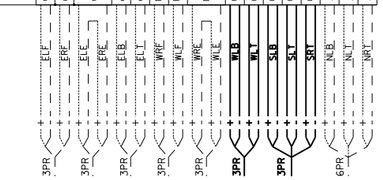

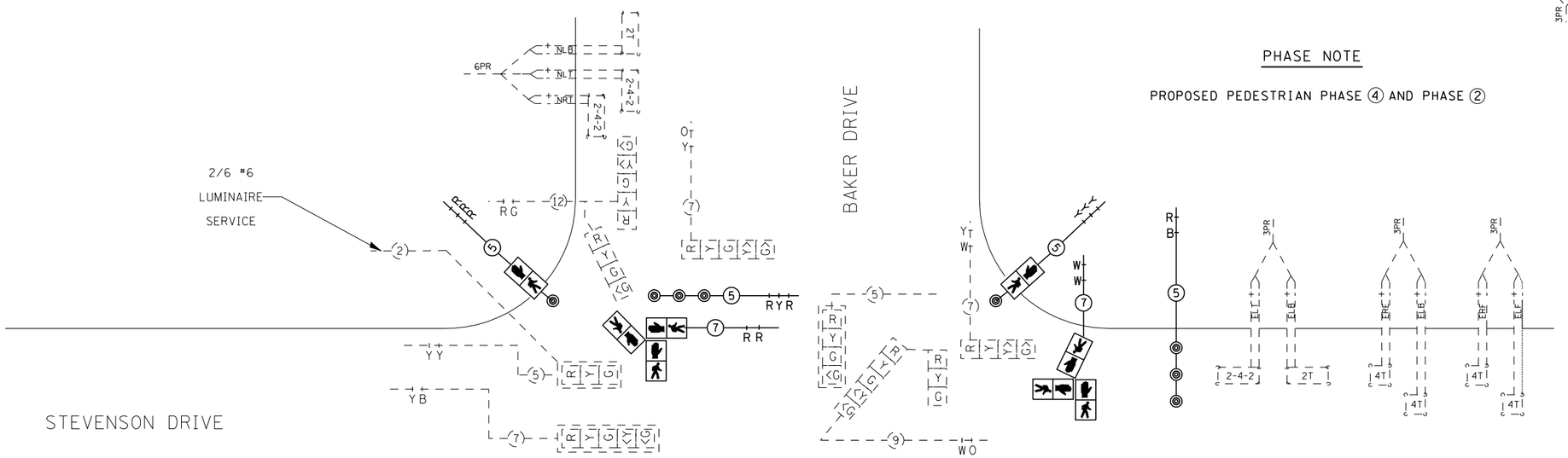

PHASE NOTE

PROPOSED PEDESTRIAN PHASE ④ AND PHASE ②

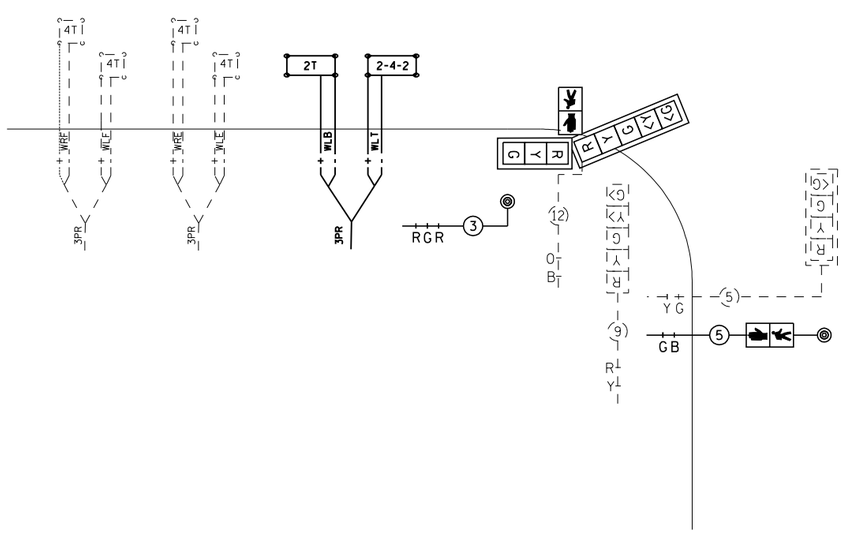

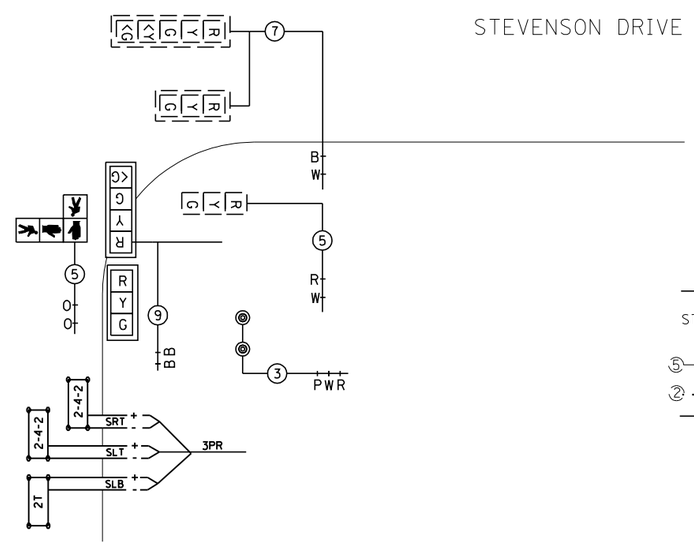

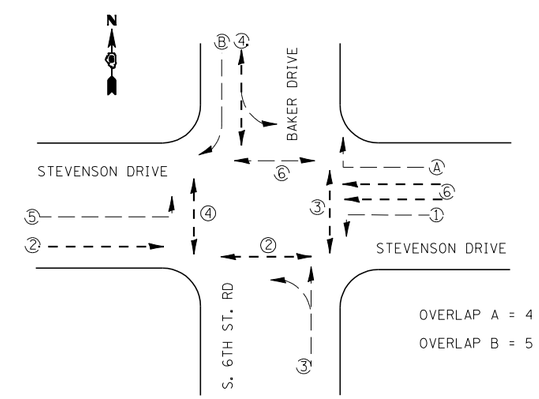

PROPOSED PHASE DESIGNATION DIAGRAM

FILE NAME = D672F74-sht-TS.dgn	USER NAME = default	DESIGNED -	REVISED -
		DRAWN -	REVISED -
	PLOT SCALE = 40.0000 ' / IN.	CHECKED -	REVISED -
Default	PLOT DATE = 2/4/2013	DATE -	REVISED -

STATE OF ILLINOIS
DEPARTMENT OF TRANSPORTATION

PROPOSED CABLE DIAGRAM
STEVENSON & BAKER DRIVE

SCALE: | SHEET OF SHEETS | STA. TO STA.

F.A.I. RTE.	SECTION	COUNTY	TOTAL SHEETS	SHEET NO.
126	(110) I-2	SANGAMON	93	64
		CONTRACT NO. 72F74		

ILLINOIS FED. AID PROJECT