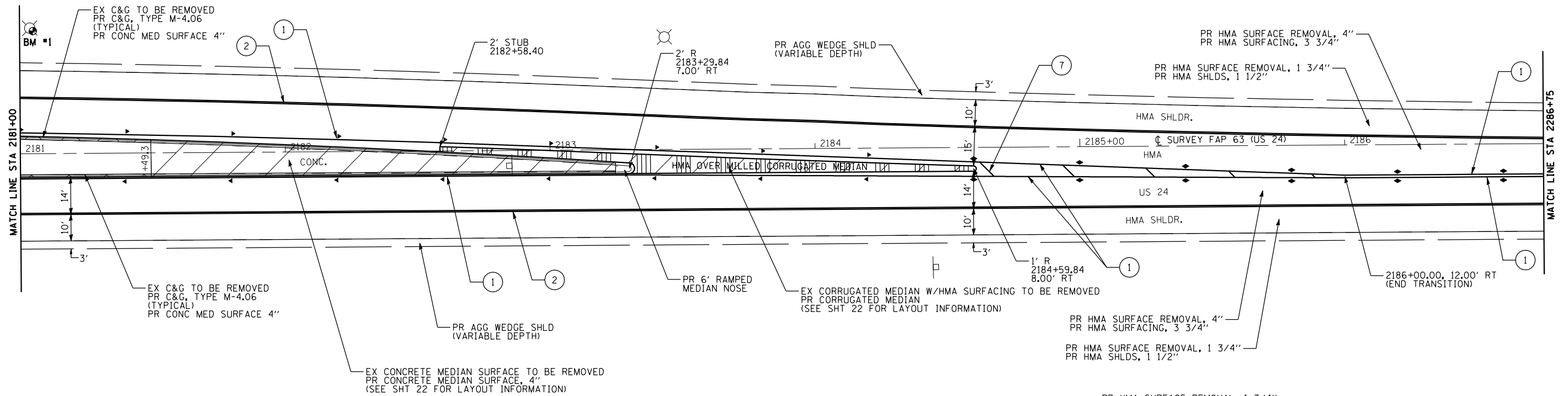


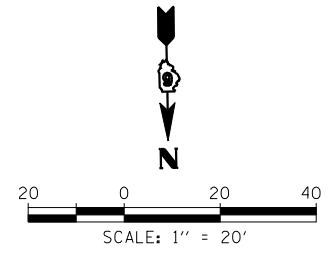
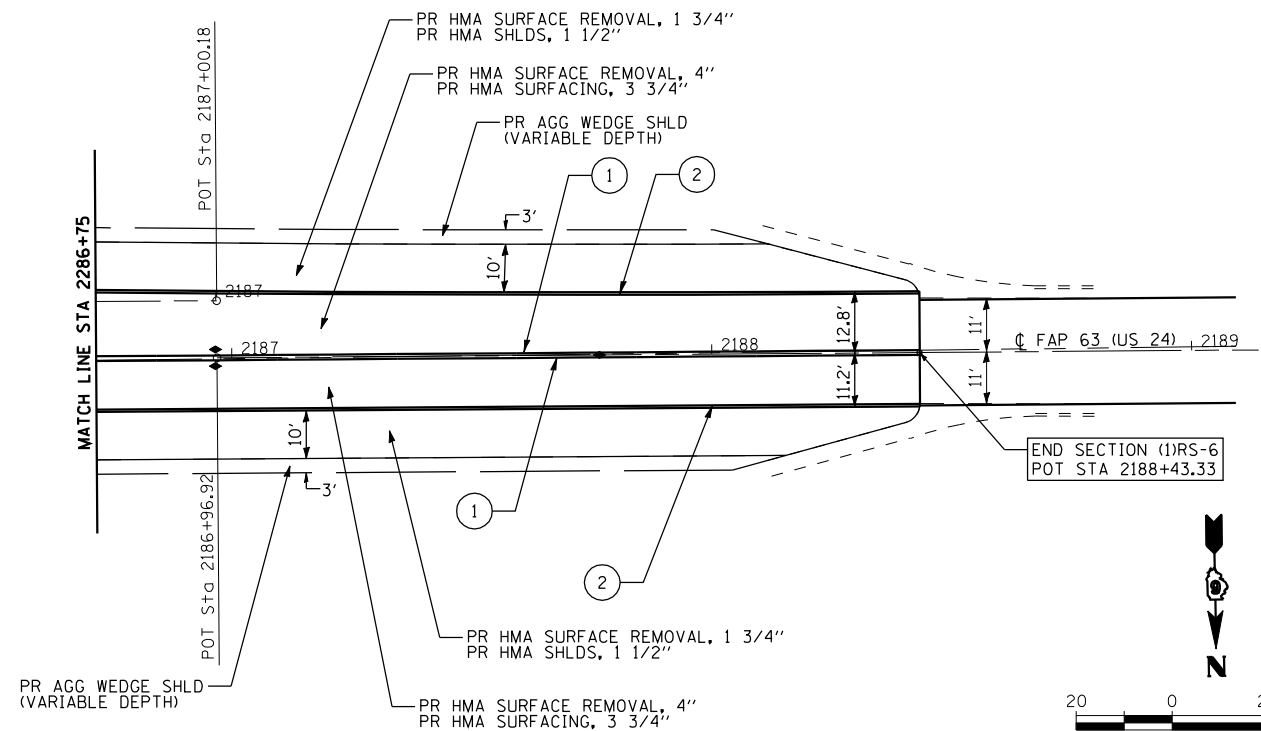
BM #1: STA. 2181+03.8, 47.4' LT  
 CHISLED "X" ON NW BOLT  
 1ST LIGHT POLE W OF CONC CULVERT  
 WEST SIDE OF I-172 & US 24  
 ELEV. = 676.78



ALL ELEVATIONS SHALL BE DETERMINED IN THE FIELD BY THE ENGINEER

PAVEMENT MARKING LEGEND

- ① PR MODIFIED URETHANE PAVEMENT MARKING, LINE 5" (SOLID YELLOW)
- ② PR MODIFIED URETHANE PAVEMENT MARKING, LINE 5" (SOLID WHITE)
- ③ PR MODIFIED URETHANE PAVEMENT MARKING, LINE 6" (SOLID WHITE)
- ④ PR MODIFIED URETHANE PAVEMENT MARKING, LINE 6" (6' SKIP, 2' DASH WHITE)
- ⑤ PR MODIFIED URETHANE PAVEMENT MARKING, LINE 8" (SOLID WHITE)
- ⑥ PR MODIFIED URETHANE PAVEMENT MARKING, LINE 12" (SOLID WHITE) (15' TYP SPACING)
- ⑦ PR MODIFIED URETHANE PAVEMENT MARKING, LINE 12" (SOLID YELLOW) (30' TYP SPACING)
- ⑧ PR PREFORMED PLASTIC PAVEMENT MARKING, TYPE B (INLAID), LINE 24" (SOLID WHITE) (15' FROM EOP)
- ⑨ PR PREFORMED PLASTIC PAVEMENT MARKING, TYPE B (INLAID), LETTERS AND SYMBOLS (SOLID WHITE)
- ▷ PR RAISED REFLECTIVE PAVEMENT MARKERS, ONE-WAY CRYSTAL
- ▶ PR RAISED REFLECTIVE PAVEMENT MARKERS, ONE-WAY AMBER
- ◆ PR RAISED REFLECTIVE PAVEMENT MARKERS, TWO-WAY AMBER



FILE NAME =	USER NAME = ebb	DESIGNED -	REVISED -
qa:\08files\080224\wo 2 - us 24 over frazier creek - roadway plans\us 24 & i-172\code		DRAWN 0672F76-sh1-plan05.dgn	REVISED -
PLOT SCALE = 40.0000' / IN.	CHECKED -		REVISED -
PLOT DATE = 10/16/2012	DATE -		REVISED -

STATE OF ILLINOIS  
 DEPARTMENT OF TRANSPORTATION

PLAN SHEET	
SCALE: 1"=20'	SHEET NO. 5 OF 5 SHEETS STA. 2181+00 TO STA. 2187+00

F.A.P. RTE.	SECTION	COUNTY	TOTAL SHEETS	SHEET NO.
63	(IRS-6)	ADAMS	24	21
CONTRACT NO. 72F76				
FED. ROAD DIST. NO. 6 ILLINOIS FED. AID PROJECT				