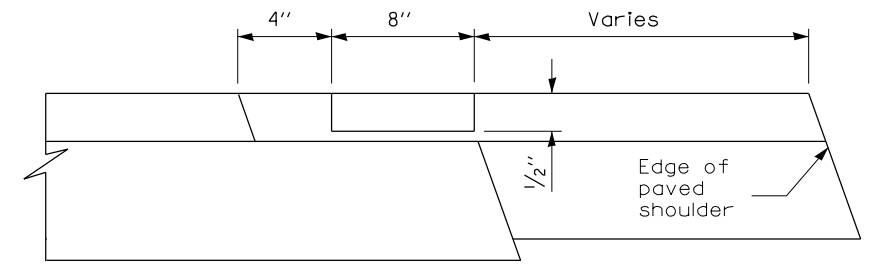
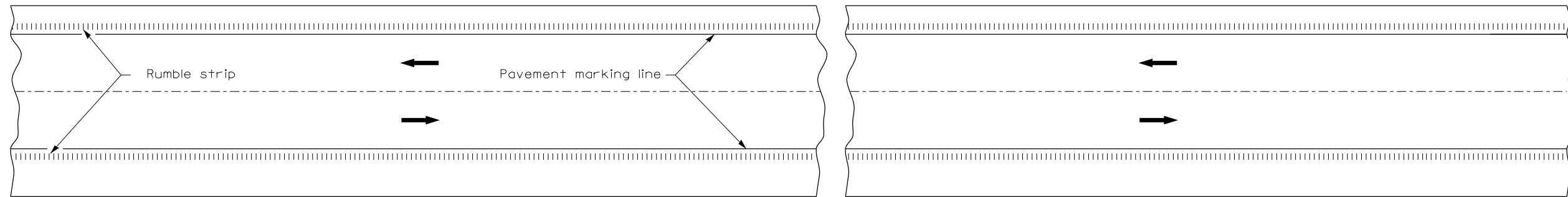


SECTION A-A

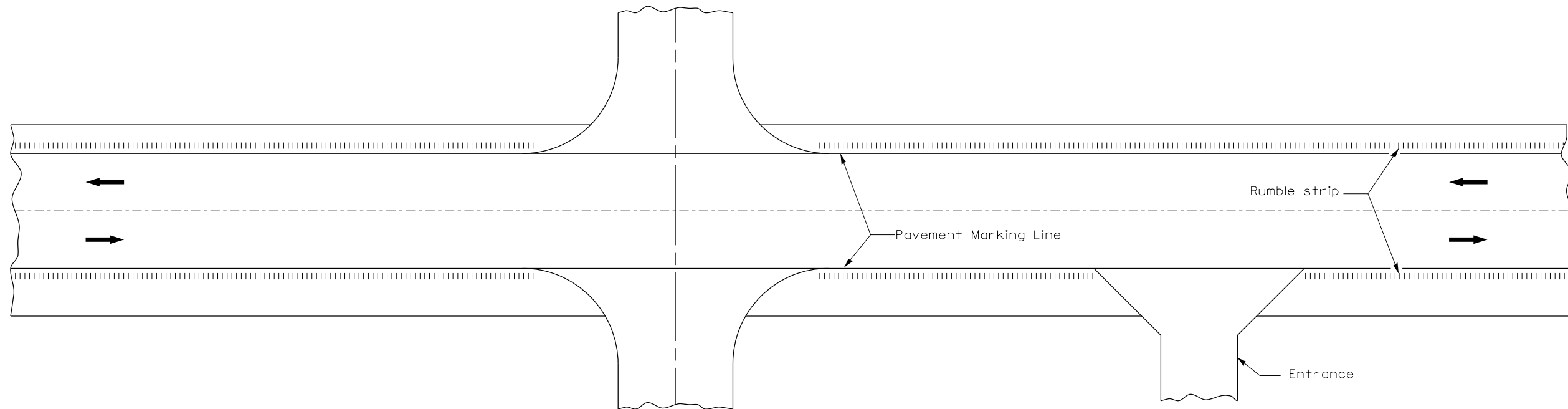


SECTION B-B

PLAN



HALF PLAN  
TYPICAL APPLICATION FOR RURAL AREAS



HALF PLAN  
TYPICAL APPLICATION AT SIDEROADS AND ENTRANCES

|  |                                    |            |           |   |   |  |  |   |          |         |                 |              |
|--|------------------------------------|------------|-----------|---|---|--|--|---|----------|---------|-----------------|--------------|
| FILE NAME =<br>c:\pwork\pwork\sparksgw\0330462\0672F95-sht-details.dgn | USER NAME = sparksgw               | DESIGNED - | REVISED - | <b>STATE OF ILLINOIS<br/>DEPARTMENT OF TRANSPORTATION</b> | <b>SHOULDER RUMBLE STRIP DETAIL</b>     |  |  | F.A.P.<br>RTE.                                | SECTION  | COUNTY  | TOTAL<br>SHEETS | SHEET<br>NO. |
| <b>RUMBLE.DGN</b>  | PLOT SCALE = 40.0000' / in.        | DRAWN -    | REVISED - |   |   |  |  | 510   | (1191-1) | HANCOCK | 9               | 7            |
|  | PLOT DATE = Feb-04-2013 12:21:09PM | CHECKED -  | REVISED - |   | SCALE: SHEET NO. OF SHEETS STA. TO STA. |  |  | CONTRACT NO. 72F95                            |          |         |                 |              |
|  |                                    | DATE -     | REVISED - |   |   |  |  | FED. ROAD DIST. NO. ILLINOIS FED. AID PROJECT |          |         |                 |              |