






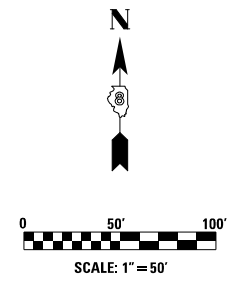


- LEGEND:**
-  PAVEMENT REMOVAL
 -  APPROACH SLAB REMOVAL
 -  TREE REMOVAL (ACRES)
 -  TREE REMOVAL (UNIT)
 -  GUARD RAIL REMOVAL
 -  PIPE CULVERT REMOVAL
 -  SIGN REMOVAL



E:\1024\Plan_Sheets\0876479-ht-removal_3.dgn



USER NAME = Plotted by Scott	DESIGNED - BS	REVISED -
DRAWN - BS	REVISOR -	
PLOT SCALE = 100.0000' / in.	CHECKED - SEW	REVISOR -
PLOT DATE =	DATE - 2-1-2013	REVISOR -

**STATE OF ILLINOIS
DEPARTMENT OF TRANSPORTATION**

REMOVAL PLANS RELOCATED SLANT ROAD		
SCALE: 1"=50'	SHEET NO. 1 OF 1 SHEETS	STA. TO STA.

F.A.P. RTE. 42	SECTION 1-1BR-2	COUNTY CLINTON	TOTAL SHEETS 159	SHEET NO. 44
CONTRACT NO. 76479				
ILLINOIS FED. AID PROJECT				