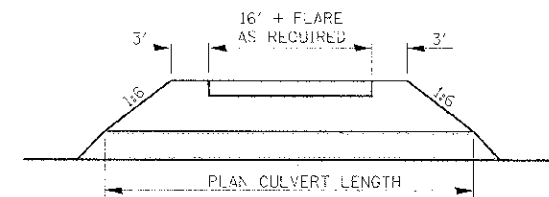
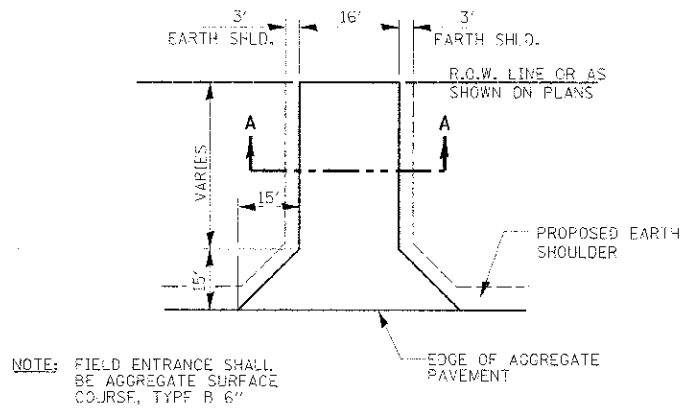


GENERAL NOTES

EXCEPT AS NOTED ON THE PLANS, PAVEMENT GRADES SHOWN ARE AT THE TOP OF PAVEMENT SURFACES.
 FOR STABILIZATION, ALL TYPE III BARRICADES SHALL REQUIRE A MINIMUM OF FOUR SAND BAGS PER BARRICADE.
 WHERE SECTION OR SUBSECTION MONUMENTS ARE ENCOUNTERED, THE ENGINEER SHALL BE NOTIFIED BEFORE SUCH MONUMENTS ARE REMOVED. THE CONTRACTOR SHALL PROTECT AND CAREFULLY PRESERVE ALL MONUMENTS UNTIL AN AUTHORIZED SURVEYOR OR AGENT HAS WITNESSED OR OTHERWISE REFERENCED THEIR LOCATION. THE CONTRACTOR SHALL BE RESPONSIBLE FOR HAVING AN AUTHORIZED SURVEYOR RE-ESTABLISH ANY SECTION OR SUBSECTION MONUMENTS DESTROYED BY HIS OPERATIONS.
 SEEDING SHALL NOT BE PERMITTED AT ANY TIME WHEN THE GROUND IS FROZEN, WET, OR IN AN UNTILLABLE CONDITION. LOCATIONS TO BE SEEDDED WILL BE DETERMINED BY THE ENGINEER.
 THE FINISHED EARTHWORK SHALL HAVE A VEGETATION SUSTAINING SOIL COVERING THE TOP FOUR INCHES IN AREAS TO BE SEEDDED OR SODDED. THE VEGETATION SUSTAINING SOIL REQUIRED WILL NOT BE PAID FOR SEPARATELY BUT SHALL BE INCLUDED IN THE COST OF EARTH EXCAVATION.
 ALL ELEVATIONS REFER TO U.S.G.S. MEAN SEA LEVEL DATUM.
 ABANDONED UNDERGROUND UTILITIES THAT CONFLICT WITH CONSTRUCTION SHALL BE DISPOSED OF OUTSIDE THE LIMITS OF THE RIGHT OF WAY ACCORDING TO ARTICLE 202.03 OF THE STANDARD SPECIFICATIONS AND AS DIRECTED BY THE ENGINEER. THIS WORK WILL NOT BE PAID FOR SEPARATELY, BUT SHALL BE INCLUDED IN THE COST OF EARTH EXCAVATION.
 ANY REFERENCE TO A STANDARD IN THESE PLANS SHALL BE INTERPRETED TO MEAN THE EDITION AS INDICATED BY THE SUBNUMBER SHOWN IN THE LIST OF STANDARDS INCLUDED IN THESE PLANS.
 THE CONTRACTOR SHALL BE RESPONSIBLE FOR PROTECTING UTILITY PROPERTY FROM CONSTRUCTION OPERATIONS AS OUTLINED IN ARTICLE 107.31 OF THE STANDARD SPECIFICATIONS.

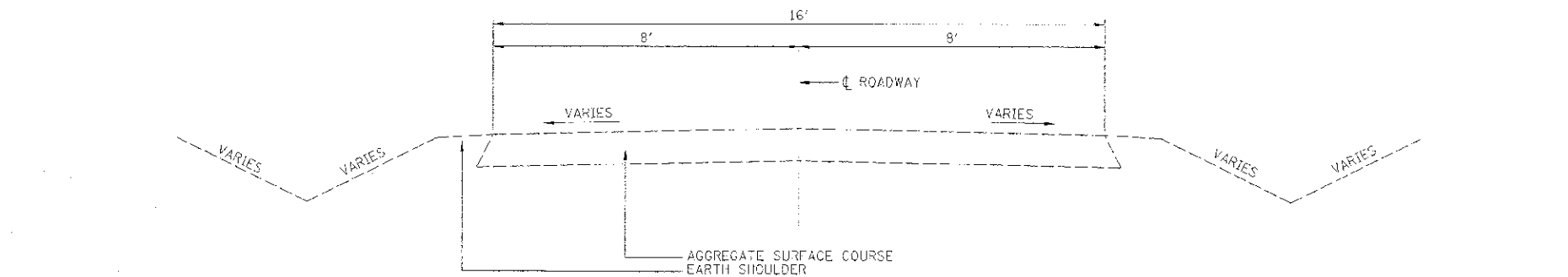
COMMITMENTS

NONE

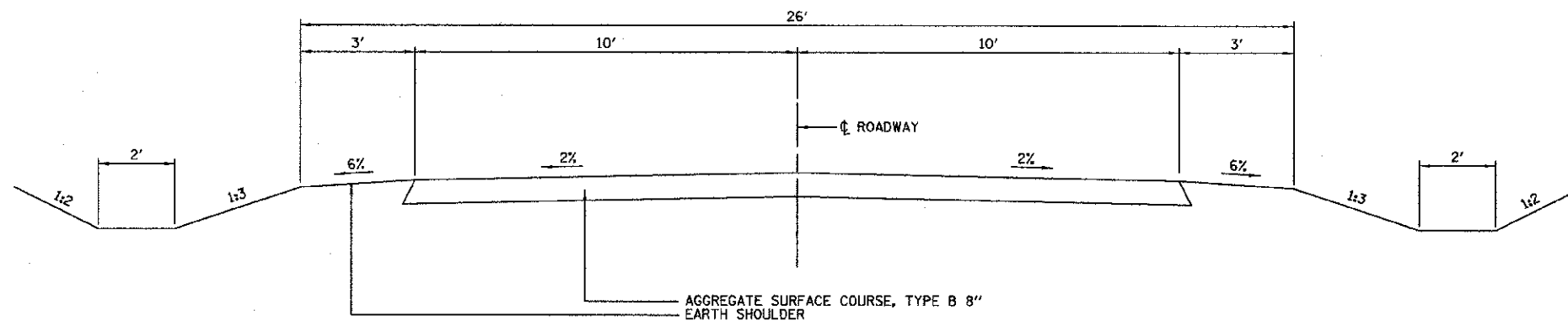


SECTION A-A

FIELD ENTRANCE DETAIL



EXISTING TYPICAL CROSS SECTION



PROPOSED TYPICAL CROSS SECTION

NOTE:

HEAVY DUTY EROSION CONTROL BLANKET SHALL BE PLACED ON 1:2 (V:H) BACK SLOPES AND ALL DITCH SLOPES GREATER THAN OR EQUAL TO 2.0%.

| | | | | | | | | | |
|---|----------------|--------|--|--|------|----------------|---|--------------|-----------|
| <p>7709 McDerm Drive Springfield, Illinois 61104 309623-8435, 309663-1571 fax</p> | DESIGNED - JJO | REVISD | <p align="center">STATE OF ILLINOIS DEPARTMENT OF TRANSPORTATION</p> | <p align="center">GENERAL NOTES, COMMITMENTS AND MISCELLANEOUS DETAILS</p> | T.P. | SECTION | COUNTY | TOTAL SHEETS | SHEET NO. |
| | CHECKED - JML | REVISD | | | 54 | 11-17129-01-BR | LIVINGSTON | 16 | 2 |
| DATE - 01/18/13 | DRAWN - JJO | REVISD | SCALE: | SHEET NO. OF SHEETS | STA. | TO STA. | <p align="center">CONTRACT NO. 87503</p> | | |
| | CHECKED - MSW | REVISD | | | | | <p align="center">ILLINOIS FED. AID PROJECT</p> | | |