
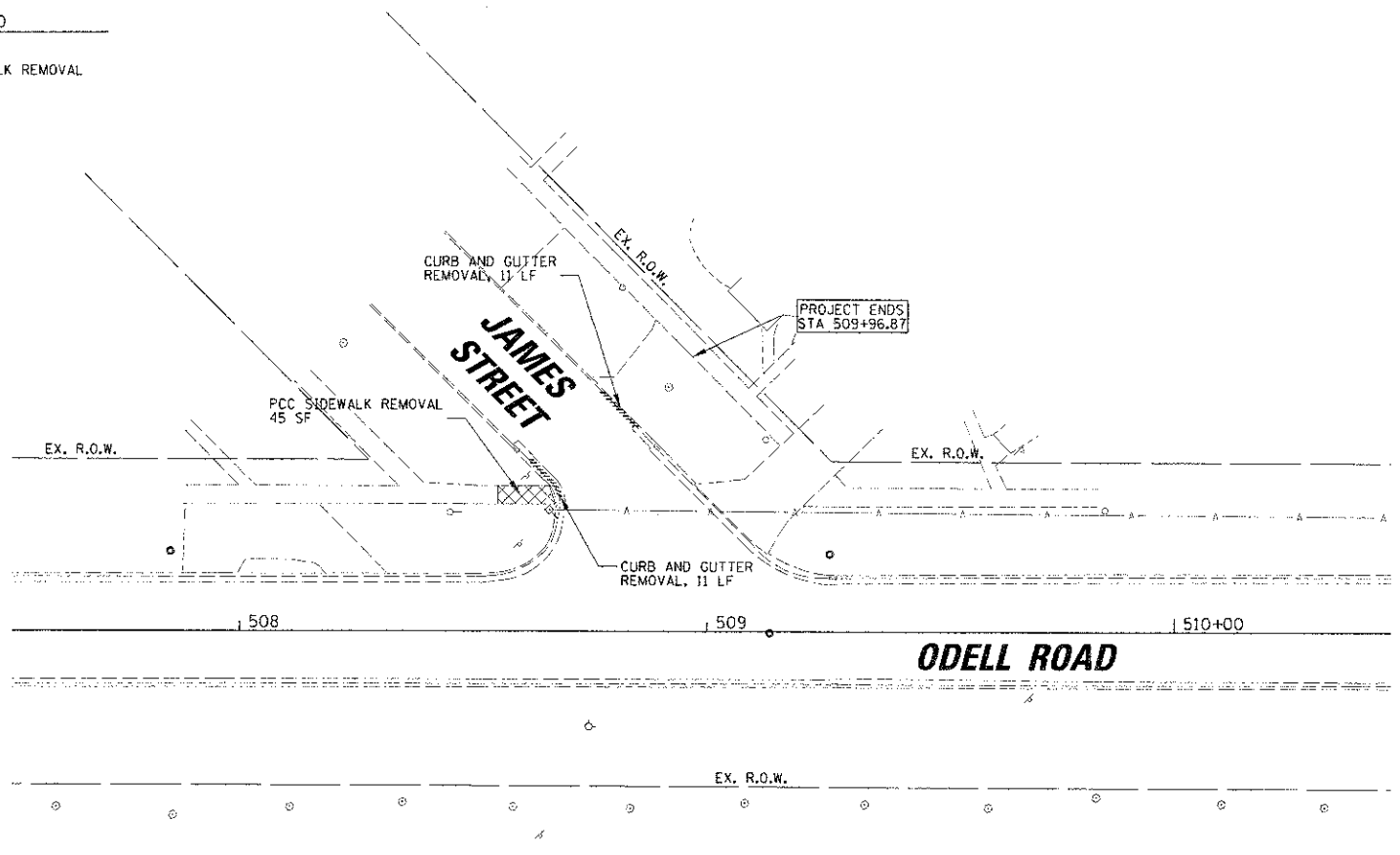
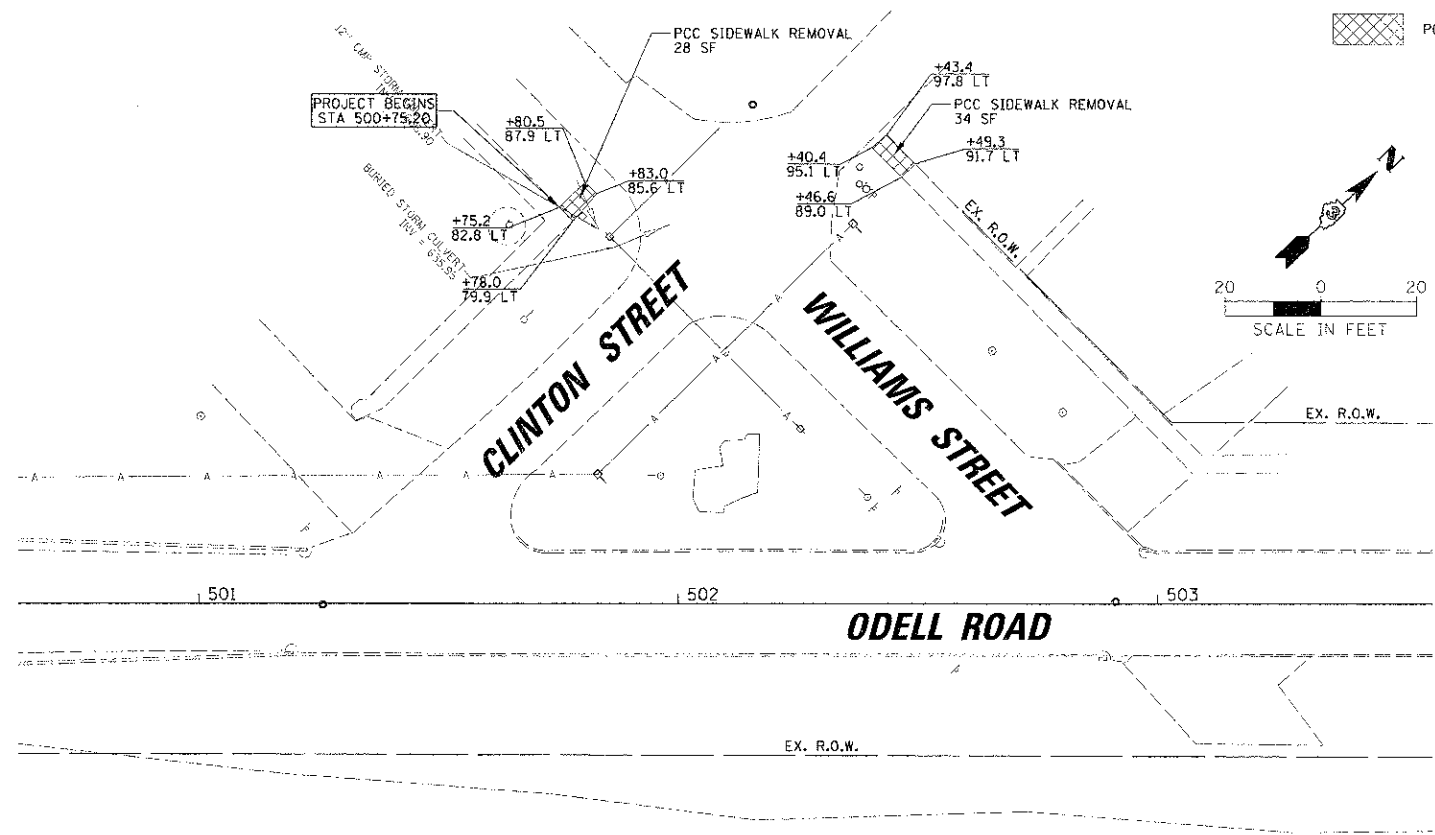
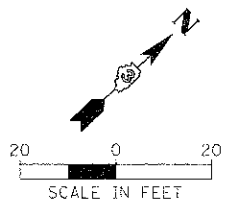






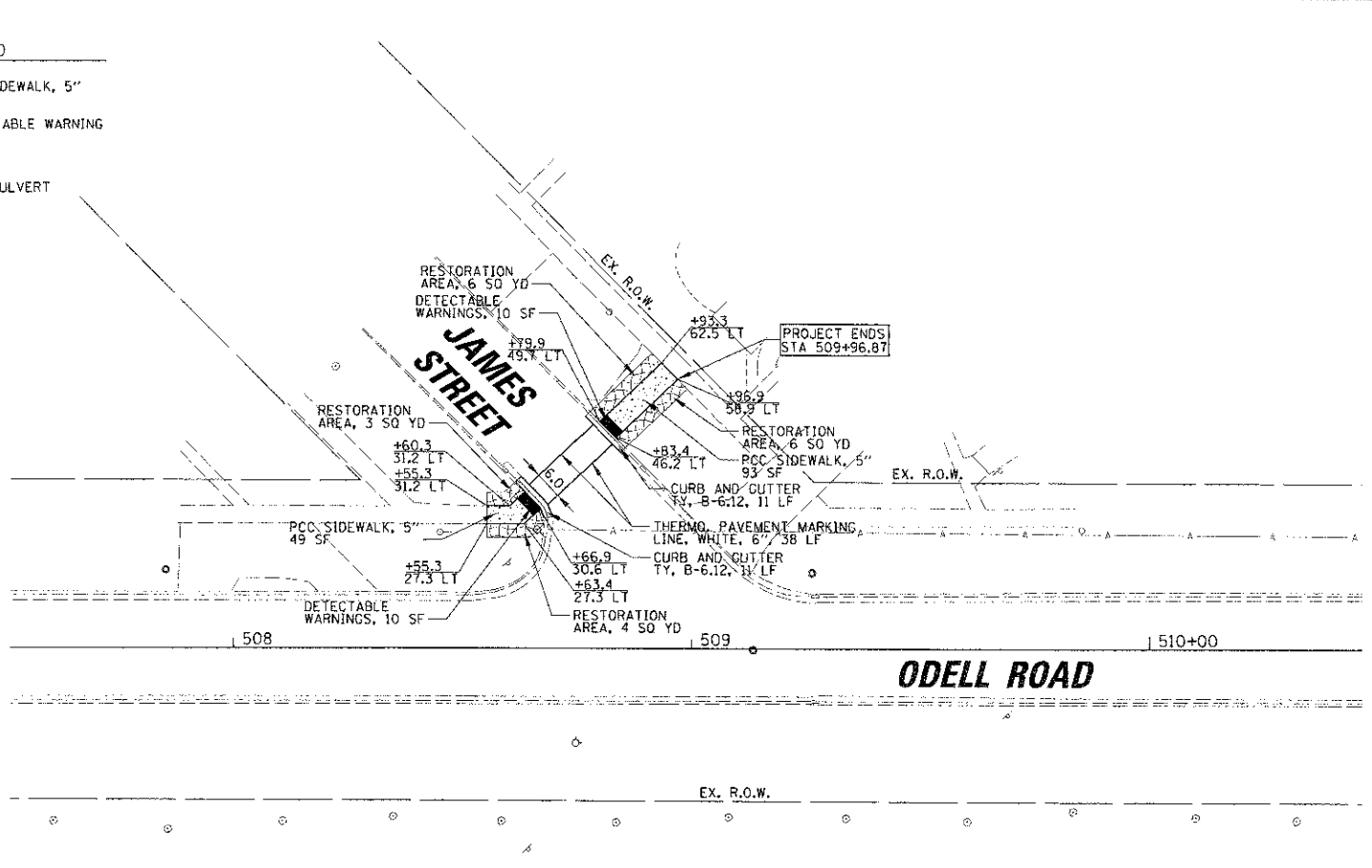
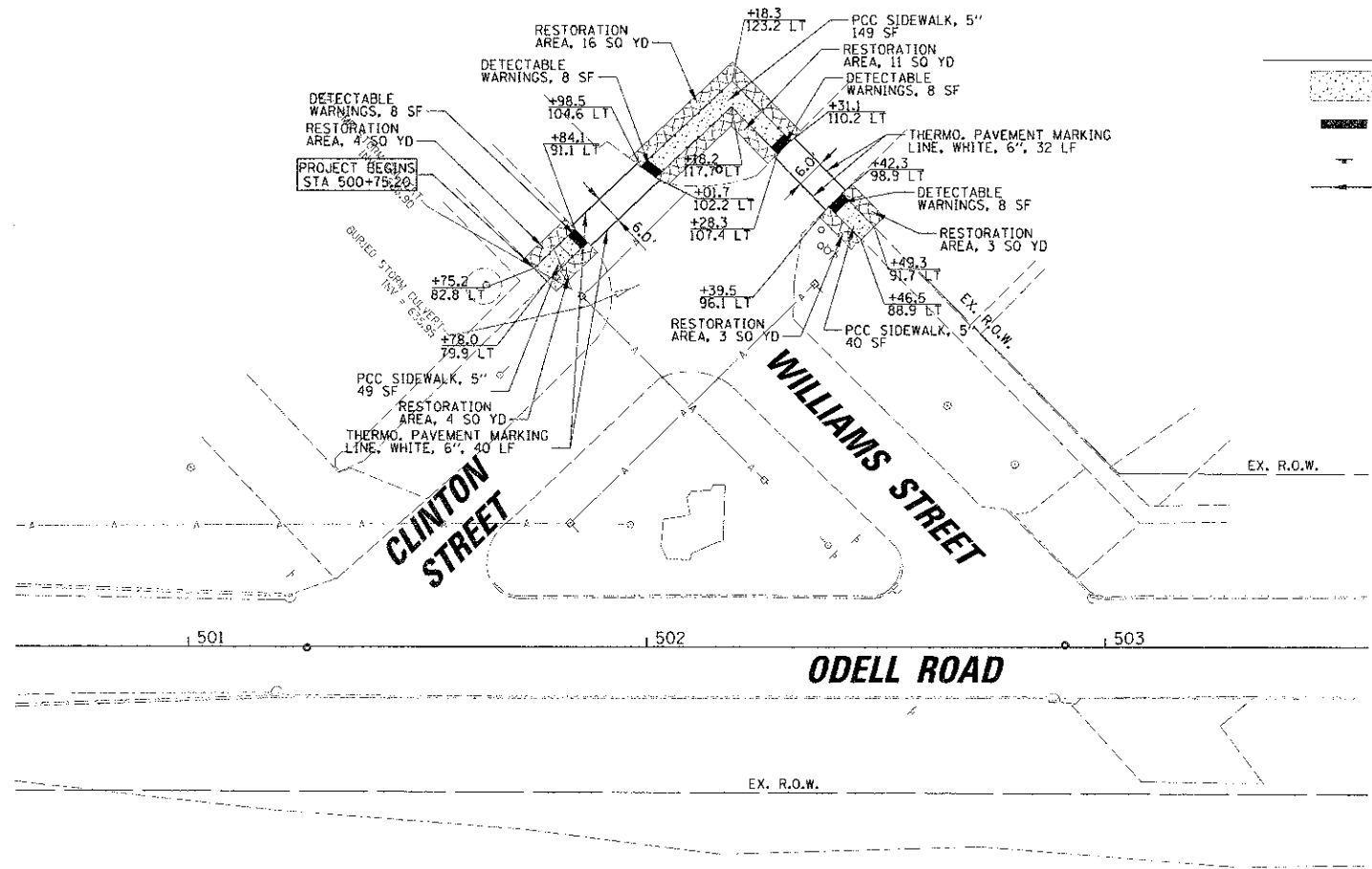
LEGEND

 PCC SIDEWALK REMOVAL



LEGEND

-  PCC SIDEWALK, 5"
-  DETECTABLE WARNING
-  SIGN
-  PIPE CULVERT



PLT: NAME =
 X:\height\10503\B000\AS24\CV1\NRP08-R32.DWG

USER NAME = CHCDL12M
 PLOT SCALE = 20'
 PLOT DATE = 2/7/2013

DESIGNED - CJM
 DRAWN - CJM
 CHECKED - REH
 DATE - 02/08/13

REVISED -
 REVISED -
 REVISED -
 REVISED -

STATE OF ILLINOIS
 DEPARTMENT OF TRANSPORTATION

REMOVAL PLAN AND PROPOSED PLAN
 ODELL ROAD

SCALE: 20' SHEET NO. 8 OF 8 SHEETS STA. 500+75.20 TO STA. 509+96.87

F.A. RTE.	SECTION	COUNTY	TOTAL SHEETS	SHEET NO.
	10-0005-00-SW	LIVINGSTON	40	24
CONTRACT NO. 87547				
ILLINOIS FED. AID PROJECT				