

STATE OF ILLINOIS
DEPARTMENT OF TRANSPORTATION

ROUTE NO.	SECTION	COUNTY	TOTAL SHEETS	SHEET NO.
MULTIPLE	12-00177-02-SP	PEORIA	66	1
FED. ROAD DIST. NO. --		ILLINOIS	PROJECT: HSIP 0143 (052)	
CONTRACT NO. 89627				

PLANS FOR
PROPOSED LOCAL AGENCY IMPROVEMENT
FEDERAL-AID HIGHWAY PROJECT

INDEX OF SHEETS

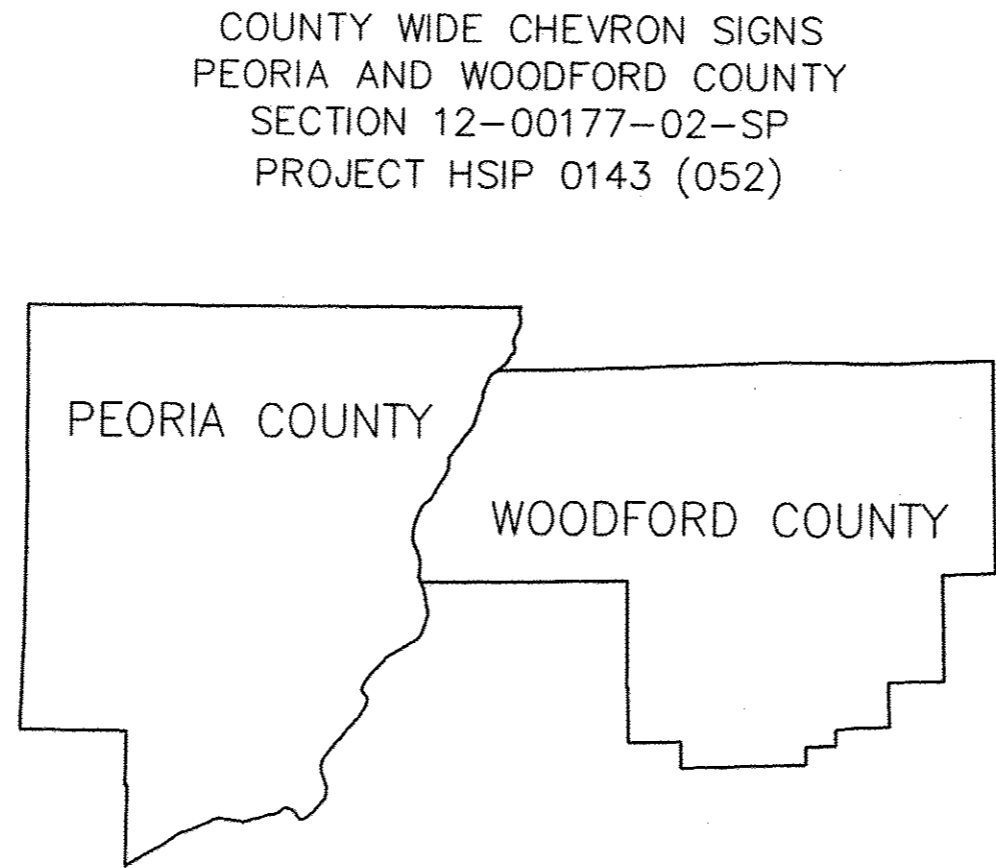
- 1 COVER SHEET
- 2 SUMMARY OF QUANTITIES AND SIGN DETAILS
- 3-27 SCHEDULE OF QUANTITIES
- 28 PEORIA COUNTY SIGN LOCATION MAP
- 29 WOODFORD COUNTY SIGN LOCATION MAP
- 30-66 NEW SIGN LOCATION PLANS

LIST OF STANDARDS

- 701006-04 OFF-RD OPERATIONS, 2L, 2W, 15' TO 24" FROM PAVEMENT EDGE
- 701301-04 LANE CLOSURE, 2L, 2W, SHORT TIME OPERATIONS
- 701306-03 LANE CLOSURE, 2L, 2W, SLOW MOVING OPERATIONS DAY ONLY, FOR SPEEDS ≥ 45 MPH
- 701901-02 TRAFFIC CONTROL DEVICES
- 720001-01 SIGN PANEL MOUNTING DETAILS
- 720006-03 SIGN PANEL ERECTION DETAILS
- 728001-01 TELESCOPING STEEL SIGN SUPPORT

DESCRIPTION OF WORK

THE WORK CONSISTS OF INSTALLING CHEVRON SIGN PANELS THROUGHOUT PEORIA AND WOODFORD COUNTY.



LOCATION MAP (NO SCALE)

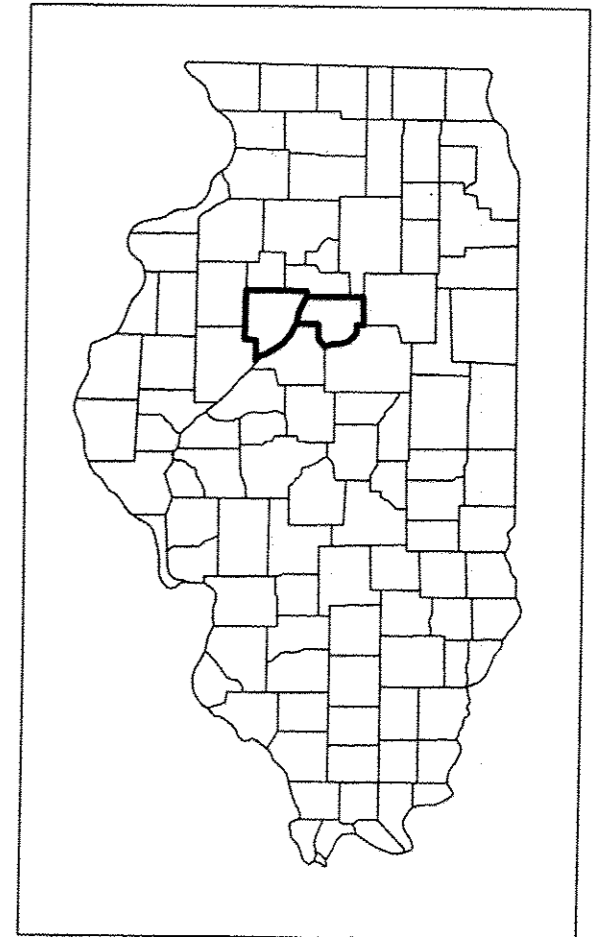
COUNTY WIDE

J.U.L.I.E.: 1-800-892-0123

CONTRACT: 89627
JOB NO.: C-94-010-13

THESE PLANS WERE PREPARED BY A FULL TIME MEMBER OF MY STAFF UNDER MY PERSONAL SUPERVISION.


Amy Benecke Nauman
PEORIA COUNTY ENGINEER



APPROVED	January 16, 2013
	<i>Amy Benecke Nauman</i> PEORIA COUNTY ENGINEER
APPROVED	January 17, 2013
	<i>Robert W. Taylor</i> WOODFORD COUNTY ENGINEER
PASSED	02/05, 2013
	<i>[Signature]</i> DISTRICT ENGINEER, LOCAL ROADS & STREETS
Releasing For Bid Based on Limited Review	FEB 7, 2013
	<i>[Signature]</i> DEPUTY DIRECTOR OF HIGHWAYS, REGION THREE ENGINEER
STATE OF ILLINOIS DEPARTMENT OF TRANSPORTATION	

ROUTE NO.	SECTION	COUNTY	TOTAL SHEETS	SHEET NO.
MULTIPLE	12-00177-02-SP	PEORIA	66	2
FED. ROAD DIST. NO.	---	ILLINOIS	PROJECT: HSIP 0143 (052)	
CONTRACT NO. 89627				

SUMMARY OF QUANTITIES					
CODE NO	ITEM	UNIT	QUANTITY	CONST. TYPE CODE	
67100100	MOBILIZATION	L SUM	1	1	
72000100	SIGN PANEL - TYPE 1	SQ FT	3882	3882	
72800100	TELESCOPING STEEL SIGN SUPPORT	FOOT	8430	8430	
X7010216	TRAFFIC CONTROL AND PROTECTION, (SPECIAL)	L SUM	1	1	



CHEVRON SIGN
W1-8 18"x24"

POST STRIP SIGN
2"x48"

SIGN PANEL - TYPE 1 SUMMARY				
SIGN NAME	SIGN CODE	SIGN QUANTITY	UNIT AREA SQ FT	TOTAL SQ FT
CHEVRON	W1-8	1054	3.00	3162
BIDIRECTIONAL ARROW	W1-7	1	8.00	8
DIRECTIONAL ARROW	W1-6R	1	8.00	8
POST STRIP		1056	0.67	704

SIGN QUANTITY SUMMARY				
	SIGN QUANTITY	SQ FT	POST QUANTITY	FOOT
PEORIA COUNTY	548	1654	306	4590
WOODFORD COUNTY	508	1524	256	3840
TOTAL	1056	3178	562	8430

GENERAL NOTES:

- ALL CHEVRON SIGNS (W1-8) SHALL BE DIMENSIONED AS 18"x24" (3.00 SQUARE FEET)
- EACH CHEVRON SIGN SHALL BE ACCOMPANIED BY A SOLID YELLOW POST STRIP SIGN OF THE SAME MATERIAL DIMENSIONED AS 2"x48" (0.67 SQUARE FEET)
- ALL SIGNS SHALL BE PLACED IN EXISTING LOCATIONS OR IN LOCATIONS SPECIFIED IN THE PLANS OR AS DIRECTED BY THE ENGINEER.
- THE CONTRACTOR SHALL BE RESPONSIBLE FOR ALL CONSTRUCTION LAYOUT. THIS WORK WILL NOT BE PAID FOR SEPARATELY, BUT SHALL BE INCLUDED IN THE COST OF THE CONTRACT.
- PROPOSED POST LENGTHS, AS PER THE SCHEDULE OF QUANTITIES, SHALL BE MODIFIED TO FIT FIELD CONDITIONS AS DIRECTED BY THE ENGINEER.
- ALL NEW SIGNS PANELS SHALL INCLUDE THE YEAR OF MANUFACTURE AND THE INITIALS "PCHD" FOR THOSE INSTALLED IN PEORIA COUNTY AND "WCHD" FOR THOSE INSTALLED IN WOODFORD COUNTY. THESE INITIALS SHALL BE AT THE BOTTOM FACE OF EACH SIGN TO COMPLY WITH FEDERAL SIGN INVENTORY MANAGEMENT GUIDELINES.

SCHEDULE OF QUANTITIES

ROUTE NO.	SECTION	COUNTY	TOTAL SHEETS	SHEET NO.
MULTIPLE	12-00177-02-SP	PEORIA	66	3
FED. ROAD DIST. NO. --		ILLINOIS	PROJECT: HSIP 0143 (052)	
CONTRACT NO. 89627				

SIGN NO	LOCATION	PLAN PAGE NO	ROAD NAME	ROUTE NO	MILES FROM			EXISTING MESSAGE	PROPOSED SIGN CODE	PROPOSED MESSAGE	SIGN PANEL SQ FT	POST FOOT	
					START	END							
1	P		DUNCAN	R35	0.01	COUNTY LINE	2.99	IL RT 90	CHEVRON RIGHT	W1-8R	CHEVRON RIGHT	3.00	15
2	P		DUNCAN	R35	0.02	COUNTY LINE	2.98	IL RT 90	CHEVRON RIGHT	W1-8R	CHEVRON RIGHT	3.00	15
3	P		DUNCAN	R35	0.03	COUNTY LINE	2.97	IL RT 90	CHEVRON RIGHT	W1-8R	CHEVRON RIGHT	3.00	15
4	P-A	30	PRINCEVILLE JUBILEE	R40		NEW LOCATION				W1-8R	CHEVRON RIGHT	3.00	15
5	P-A	30	PRINCEVILLE JUBILEE	R40		NEW LOCATION				W1-8L	CHEVRON LEFT	3.00	
6	P-A	30	PRINCEVILLE JUBILEE	R40		NEW LOCATION				W1-8R	CHEVRON RIGHT	3.00	15
7	P-A	30	PRINCEVILLE JUBILEE	R40		NEW LOCATION				W1-8L	CHEVRON LEFT	3.00	
8	P-A	30	PRINCEVILLE JUBILEE	R40		NEW LOCATION				W1-8R	CHEVRON RIGHT	3.00	15
9	P-A	30	PRINCEVILLE JUBILEE	R40		NEW LOCATION				W1-8L	CHEVRON LEFT	3.00	
10	P-A	30	PRINCEVILLE JUBILEE	R40		NEW LOCATION				W1-8R	CHEVRON RIGHT	3.00	15
11	P-A	30	PRINCEVILLE JUBILEE	R40		NEW LOCATION				W1-8L	CHEVRON LEFT	3.00	
12	P-A	30	PRINCEVILLE JUBILEE	R40		NEW LOCATION				W1-8R	CHEVRON RIGHT	3.00	15
13	P-A	30	PRINCEVILLE JUBILEE	R40		NEW LOCATION				W1-8L	CHEVRON LEFT	3.00	
14	P-A	30	PRINCEVILLE JUBILEE	R40		NEW LOCATION				W1-8R	CHEVRON RIGHT	3.00	15
15	P-A	30	PRINCEVILLE JUBILEE	R40		NEW LOCATION				W1-8L	CHEVRON LEFT	3.00	
16	P-A	30	PRINCEVILLE JUBILEE	R40		NEW LOCATION				W1-8R	CHEVRON RIGHT	3.00	15
17	P-A	30	PRINCEVILLE JUBILEE	R40		NEW LOCATION				W1-8L	CHEVRON LEFT	3.00	
18	P-A	30	PRINCEVILLE JUBILEE	R40		NEW LOCATION				W1-8R	CHEVRON RIGHT	3.00	15
19	P-A	30	PRINCEVILLE JUBILEE	R40		NEW LOCATION				W1-8L	CHEVRON LEFT	3.00	
20	P-A	30	PRINCEVILLE JUBILEE	R40		NEW LOCATION				W1-8R	CHEVRON RIGHT	3.00	15
21	P-A	30	PRINCEVILLE JUBILEE	R40		NEW LOCATION				W1-8L	CHEVRON LEFT	3.00	
22	P-A	30	PRINCEVILLE JUBILEE	R40		NEW LOCATION				W1-8R	CHEVRON RIGHT	3.00	15
23	P-A	30	PRINCEVILLE JUBILEE	R40		NEW LOCATION				W1-8L	CHEVRON LEFT	3.00	
24	P-A	30	PRINCEVILLE JUBILEE	R40		NEW LOCATION				W1-8R	CHEVRON RIGHT	3.00	15
25	P-A	30	PRINCEVILLE JUBILEE	R40		NEW LOCATION				W1-8L	CHEVRON LEFT	3.00	
26	P-A	30	PRINCEVILLE JUBILEE	R40		NEW LOCATION				W1-8R	CHEVRON RIGHT	3.00	15
27	P-A	30	PRINCEVILLE JUBILEE	R40		NEW LOCATION				W1-8L	CHEVRON LEFT	3.00	
28	P-A	30	PRINCEVILLE JUBILEE	R40		NEW LOCATION				W1-8R	CHEVRON RIGHT	3.00	15
29	P-A	30	PRINCEVILLE JUBILEE	R40		NEW LOCATION				W1-8L	CHEVRON LEFT	3.00	
30	P-A	30	PRINCEVILLE JUBILEE	R40		NEW LOCATION				W1-8R	CHEVRON RIGHT	3.00	15
31	P-A	30	PRINCEVILLE JUBILEE	R40		NEW LOCATION				W1-8L	CHEVRON LEFT	3.00	
32	P-A	30	PRINCEVILLE JUBILEE	R40		NEW LOCATION				W1-8R	CHEVRON RIGHT	3.00	15
33	P-A	30	PRINCEVILLE JUBILEE	R40		NEW LOCATION				W1-8L	CHEVRON LEFT	3.00	
34	P-A	30	PRINCEVILLE JUBILEE	R40		NEW LOCATION				W1-8R	CHEVRON RIGHT	3.00	15
35	P-A	30	PRINCEVILLE JUBILEE	R40		NEW LOCATION				W1-8L	CHEVRON LEFT	3.00	
36	P-A	30	PRINCEVILLE JUBILEE	R40		NEW LOCATION				W1-8R	CHEVRON RIGHT	3.00	15
37	P-A	30	PRINCEVILLE JUBILEE	R40		NEW LOCATION				W1-8L	CHEVRON LEFT	3.00	
38	P-A	30	PRINCEVILLE JUBILEE	R40		NEW LOCATION				W1-8R	CHEVRON RIGHT	3.00	15
39	P-A	30	PRINCEVILLE JUBILEE	R40		NEW LOCATION				W1-8L	CHEVRON LEFT	3.00	
40	P-A	30	PRINCEVILLE JUBILEE	R40		NEW LOCATION				W1-8R	CHEVRON RIGHT	3.00	15
41	P-A	30	PRINCEVILLE JUBILEE	R40		NEW LOCATION				W1-8L	CHEVRON LEFT	3.00	
42	P-A	30	PRINCEVILLE JUBILEE	R40		NEW LOCATION				W1-8R	CHEVRON RIGHT	3.00	15
43	P-A	30	PRINCEVILLE JUBILEE	R40		NEW LOCATION				W1-8L	CHEVRON LEFT	3.00	
44	P		HOLMES	R48	2.97	COUNTY LINE	0.08	IL RT 90	CHEVRON RIGHT	W1-8R	CHEVRON RIGHT	3.00	15

LOCATION LEGEND	
P-A	PEORIA COUNTY LOCATION A
W-A	WOODFORD COUNTY LOCATION A
P	PEORIA COUNTY EXISTING SIGN LOCATION

SUBTOTAL	132	360
----------	-----	-----

SCHEDULE OF QUANTITIES

ROUTE NO.	SECTION	COUNTY	TOTAL SHEETS	SHEET NO.
MULTIPLE	12-00177-02-SP	PEORIA	66	4
FED. ROAD DIST. NO. --		ILLINOIS	PROJECT: HSIP 0143 (052)	
CONTRACT NO. 89627				

SIGN NO	LOCATION	PLAN PAGE NO	ROAD NAME	ROUTE NO	MILES FROM				EXISTING MESSAGE	PROPOSED SIGN CODE	PROPOSED MESSAGE	SIGN PANEL SQ FT	POST FOOT
					START	END							
45	P		HOLMES	R48	2.99	COUNTY LINE	0.06	IL RT 90	CHEVRON RIGHT	W1-8R	CHEVRON RIGHT	3.00	15
46	P-B	31	TRUITT	D19	NEW LOCATION					W1-8R	CHEVRON RIGHT	3.00	15
47	P-B	31	TRUITT	D19	NEW LOCATION					W1-8L	CHEVRON LEFT	3.00	
48	P-B	31	TRUITT	D19	NEW LOCATION					W1-8R	CHEVRON RIGHT	3.00	15
49	P-B	31	TRUITT	D19	NEW LOCATION					W1-8L	CHEVRON LEFT	3.00	
50	P-B	31	TRUITT	D19	NEW LOCATION					W1-8R	CHEVRON RIGHT	3.00	15
51	P-B	31	TRUITT	D19	NEW LOCATION					W1-8L	CHEVRON LEFT	3.00	
52	P-B	31	TRUITT	D19	NEW LOCATION					W1-8R	CHEVRON RIGHT	3.00	15
53	P-B	31	TRUITT	D19	NEW LOCATION					W1-8L	CHEVRON LEFT	3.00	
54	P-B	31	TRUITT	D19	NEW LOCATION					W1-8R	CHEVRON RIGHT	3.00	15
55	P-B	31	TRUITT	D19	NEW LOCATION					W1-8L	CHEVRON LEFT	3.00	
56	P-B	31	TRUITT	D19	NEW LOCATION					W1-8R	CHEVRON RIGHT	3.00	15
57	P-B	31	TRUITT	D19	NEW LOCATION					W1-8L	CHEVRON LEFT	3.00	
58	P		HALLOCK	D22B	2.51	IL RT 40	1.24	GALENA	CHEVRON RIGHT	W1-8R	CHEVRON RIGHT	3.00	15
59	P		HALLOCK	D22B	2.51	IL RT 40	1.24	GALENA	CHEVRON LEFT	W1-8L	CHEVRON LEFT	3.00	
60	P		HALLOCK	D22B	2.52	IL RT 40	1.23	GALENA	CHEVRON RIGHT	W1-8R	CHEVRON RIGHT	3.00	15
61	P		HALLOCK	D22B	2.52	IL RT 40	1.23	GALENA	CHEVRON LEFT	W1-8L	CHEVRON LEFT	3.00	
62	P		HALLOCK	D22B	2.53	IL RT 40	1.22	GALENA	CHEVRON RIGHT	W1-8R	CHEVRON RIGHT	3.00	15
63	P		HALLOCK	D22B	2.53	IL RT 40	1.22	GALENA	CHEVRON LEFT	W1-8L	CHEVRON LEFT	3.00	
64	P		PARKS SCHOOL	D25	1.44	BRIMFIELD	12.76	IL RT 40	CHEVRON RIGHT	W1-8R	CHEVRON RIGHT	3.00	15
65	P		PARKS SCHOOL	D25	1.44	BRIMFIELD	12.76	IL RT 40	CHEVRON LEFT	W1-8L	CHEVRON LEFT	3.00	
66	P		PARKS SCHOOL	D25	1.44	BRIMFIELD	12.76	IL RT 40	CHEVRON RIGHT	W1-8R	CHEVRON RIGHT	3.00	15
67	P		PARKS SCHOOL	D25	1.44	BRIMFIELD	12.76	IL RT 40	CHEVRON LEFT	W1-8L	CHEVRON LEFT	3.00	
68	P		PARKS SCHOOL	D25	1.45	BRIMFIELD	12.75	IL RT 40	CHEVRON RIGHT	W1-8R	CHEVRON RIGHT	3.00	15
69	P		PARKS SCHOOL	D25	1.45	BRIMFIELD	12.75	IL RT 40	CHEVRON LEFT	W1-8L	CHEVRON LEFT	3.00	
70	P		PARKS SCHOOL	D25	1.46	BRIMFIELD	12.74	IL RT 40	CHEVRON RIGHT	W1-8R	CHEVRON RIGHT	3.00	15
71	P		PARKS SCHOOL	D25	1.46	BRIMFIELD	12.74	IL RT 40	CHEVRON LEFT	W1-8L	CHEVRON LEFT	3.00	
72	P		PARKS SCHOOL	D25	1.46	BRIMFIELD	12.74	IL RT 40	CHEVRON RIGHT	W1-8R	CHEVRON RIGHT	3.00	15
73	P		PARKS SCHOOL	D25	1.46	BRIMFIELD	12.74	IL RT 40	CHEVRON LEFT	W1-8L	CHEVRON LEFT	3.00	
74	P-C	32	PARKS SCHOOL	D25	NEW LOCATION					W1-8R	CHEVRON RIGHT	3.00	15
75	P-C	32	PARKS SCHOOL	D25	NEW LOCATION					W1-8L	CHEVRON LEFT	3.00	
76	P-C	32	PARKS SCHOOL	D25	NEW LOCATION					W1-8R	CHEVRON RIGHT	3.00	15
77	P-C	32	PARKS SCHOOL	D25	NEW LOCATION					W1-8L	CHEVRON LEFT	3.00	
78	P-C	32	PARKS SCHOOL	D25	NEW LOCATION					W1-8R	CHEVRON RIGHT	3.00	15
79	P-C	32	PARKS SCHOOL	D25	NEW LOCATION					W1-8L	CHEVRON LEFT	3.00	
80	P-C	32	PARKS SCHOOL	D25	NEW LOCATION					W1-8R	CHEVRON RIGHT	3.00	15
81	P-C	32	PARKS SCHOOL	D25	NEW LOCATION					W1-8L	CHEVRON LEFT	3.00	
82	P-C	32	PARKS SCHOOL	D25	NEW LOCATION					W1-8R	CHEVRON RIGHT	3.00	15
83	P-C	32	PARKS SCHOOL	D25	NEW LOCATION					W1-8L	CHEVRON LEFT	3.00	
84	P-C	32	PARKS SCHOOL	D25	NEW LOCATION					W1-8R	CHEVRON RIGHT	3.00	15
85	P-C	32	PARKS SCHOOL	D25	NEW LOCATION					W1-8L	CHEVRON LEFT	3.00	
86	P-C	32	PARKS SCHOOL	D25	NEW LOCATION					W1-8R	CHEVRON RIGHT	3.00	15
87	P-C	32	PARKS SCHOOL	D25	NEW LOCATION					W1-8L	CHEVRON LEFT	3.00	

LOCATION LEGEND	
P-A	PEORIA COUNTY LOCATION A
W-A	WOODFORD COUNTY LOCATION A
P	PEORIA COUNTY EXISTING SIGN LOCATION

SUBTOTAL	129	330
----------	-----	-----

SCHEDULE OF QUANTITIES

ROUTE NO.	SECTION	COUNTY	TOTAL SHEETS	SHEET NO.
MULTIPLE	12-00177-02-SP	PEORIA	66	5
FED. ROAD DIST. NO.		ILLINOIS	PROJECT: HSIP 0143 (052)	
CONTRACT NO. 89627				

SIGN NO	LOCATION	PLAN PAGE NO	ROAD NAME	ROUTE NO	MILES FROM		EXISTING MESSAGE	PROPOSED SIGN CODE	PROPOSED MESSAGE	SIGN PANEL SQ FT	POST FOOT
					START	END					
88	P-C	32	PARKS SCHOOL	D25		NEW LOCATION		W1-8R	CHEVRON RIGHT	3.00	15
89	P-C	32	PARKS SCHOOL	D25		NEW LOCATION		W1-8L	CHEVRON LEFT	3.00	
90	P-C	32	PARKS SCHOOL	D25		NEW LOCATION		W1-8R	CHEVRON RIGHT	3.00	15
91	P-C	32	PARKS SCHOOL	D25		NEW LOCATION		W1-8L	CHEVRON LEFT	3.00	
92	P-C	32	PARKS SCHOOL	D25		NEW LOCATION		W1-8R	CHEVRON RIGHT	3.00	15
93	P-C	32	PARKS SCHOOL	D25		NEW LOCATION		W1-8L	CHEVRON LEFT	3.00	
94	P-C	32	PARKS SCHOOL	D25		NEW LOCATION		W1-8R	CHEVRON RIGHT	3.00	15
95	P-C	32	PARKS SCHOOL	D25		NEW LOCATION		W1-8L	CHEVRON LEFT	3.00	
96	P-C	32	PARKS SCHOOL	D25		NEW LOCATION		W1-8R	CHEVRON RIGHT	3.00	15
97	P-C	32	PARKS SCHOOL	D25		NEW LOCATION		W1-8L	CHEVRON LEFT	3.00	
98	P-C	32	PARKS SCHOOL	D25		NEW LOCATION		W1-8R	CHEVRON RIGHT	3.00	15
99	P-C	32	PARKS SCHOOL	D25		NEW LOCATION		W1-8L	CHEVRON LEFT	3.00	
100	P-C	32	PARKS SCHOOL	D25		NEW LOCATION		W1-8R	CHEVRON RIGHT	3.00	15
101	P-C	32	PARKS SCHOOL	D25		NEW LOCATION		W1-8L	CHEVRON LEFT	3.00	
102	P-C	32	PARKS SCHOOL	D25		NEW LOCATION		W1-8R	CHEVRON RIGHT	3.00	15
103	P-C	32	PARKS SCHOOL	D25		NEW LOCATION		W1-8L	CHEVRON LEFT	3.00	
104	P-C	32	PARKS SCHOOL	D25		NEW LOCATION		W1-8R	CHEVRON RIGHT	3.00	15
105	P-C	32	PARKS SCHOOL	D25		NEW LOCATION		W1-8L	CHEVRON LEFT	3.00	
106	P-C	32	PARKS SCHOOL	D25		NEW LOCATION		W1-8R	CHEVRON RIGHT	3.00	15
107	P-C	32	PARKS SCHOOL	D25		NEW LOCATION		W1-8L	CHEVRON LEFT	3.00	
108	P-C	32	PARKS SCHOOL	D25		NEW LOCATION		W1-8R	CHEVRON RIGHT	3.00	15
109	P-C	32	PARKS SCHOOL	D25		NEW LOCATION		W1-8L	CHEVRON LEFT	3.00	
110	P-C	32	PARKS SCHOOL	D25		NEW LOCATION		W1-8R	CHEVRON RIGHT	3.00	15
111	P-C	32	PARKS SCHOOL	D25		NEW LOCATION		W1-8L	CHEVRON LEFT	3.00	
112	P-D	33	DICKISON CEMETARY			NEW LOCATION		W1-8R	CHEVRON RIGHT	3.00	15
113	P-D	33	DICKISON CEMETARY			NEW LOCATION		W1-8L	CHEVRON LEFT	3.00	
114	P-D	33	DICKISON CEMETARY			NEW LOCATION		W1-8R	CHEVRON RIGHT	3.00	15
115	P-D	33	DICKISON CEMETARY			NEW LOCATION		W1-8L	CHEVRON LEFT	3.00	
116	P-D	33	DICKISON CEMETARY			NEW LOCATION		W1-8R	CHEVRON RIGHT	3.00	15
117	P-D	33	DICKISON CEMETARY			NEW LOCATION		W1-8L	CHEVRON LEFT	3.00	
118	P-D	33	DICKISON CEMETARY			NEW LOCATION		W1-8R	CHEVRON RIGHT	3.00	15
119	P-D	33	DICKISON CEMETARY			NEW LOCATION		W1-8L	CHEVRON LEFT	3.00	
120	P-D	33	DICKISON CEMETARY			NEW LOCATION		W1-8R	CHEVRON RIGHT	3.00	15
121	P-D	33	DICKISON CEMETARY			NEW LOCATION		W1-8L	CHEVRON LEFT	3.00	
122	P-D	33	DICKISON CEMETARY			NEW LOCATION		W1-8R	CHEVRON RIGHT	3.00	15
123	P-D	33	DICKISON CEMETARY			NEW LOCATION		W1-8L	CHEVRON LEFT	3.00	
124	P-D	33	DICKISON CEMETARY			NEW LOCATION		W1-8R	CHEVRON RIGHT	3.00	15
125	P-D	33	DICKISON CEMETARY			NEW LOCATION		W1-8L	CHEVRON LEFT	3.00	
126	P-D	33	DICKISON CEMETARY			NEW LOCATION		W1-8R	CHEVRON RIGHT	3.00	15
127	P-D	33	DICKISON CEMETARY			NEW LOCATION		W1-8L	CHEVRON LEFT	3.00	
128	P-D	33	DICKISON CEMETARY			NEW LOCATION		W1-8R	CHEVRON RIGHT	3.00	15
129	P-D	33	DICKISON CEMETARY			NEW LOCATION		W1-8L	CHEVRON LEFT	3.00	
130	P-D	33	DICKISON CEMETARY			NEW LOCATION		W1-8R	CHEVRON RIGHT	3.00	15
131	P-D	33	DICKISON CEMETARY			NEW LOCATION		W1-8L	CHEVRON LEFT	3.00	

LOCATION LEGEND	
P-A	PEORIA COUNTY LOCATION A
W-A	WOODFORD COUNTY LOCATION A
P	PEORIA COUNTY EXISTING SIGN LOCATION

SUBTOTAL	132	330
----------	-----	-----

SCHEDULE OF QUANTITIES

ROUTE NO.	SECTION	COUNTY	TOTAL SHEETS	SHEET NO.
MULTIPLE	12-00177-02-SP	PEORIA	66	6
FED. ROAD DIST. NO. --		ILLINOIS	PROJECT: HSIP 0143 (052)	
CONTRACT NO. 89627				

SIGN NO	LOCATION	PLAN PAGE NO	ROAD NAME	ROUTE NO	MILES FROM			EXISTING MESSAGE	PROPOSED SIGN CODE	PROPOSED MESSAGE	SIGN PANEL SQ FT	POST FOOT	
					START	END							
132	P-D	33	DICKISON CEMETARY		NEW LOCATION				W1-8R	CHEVRON RIGHT	3.00	15	
133	P-D	33	DICKISON CEMETARY		NEW LOCATION				W1-8L	CHEVRON LEFT	3.00		
134	P-D	33	DICKISON CEMETARY		NEW LOCATION				W1-8R	CHEVRON RIGHT	3.00		
135	P-D	33	DICKISON CEMETARY		NEW LOCATION				W1-8L	CHEVRON LEFT	3.00	15	
136	P		CEDAR HILLS DRIVE	D28	3.46	LEGION HALL	4.19	IL RT 29	CHEVRON LEFT	W1-8L	CHEVRON LEFT		3.00
137	P		CEDAR HILLS DRIVE	D28	3.48	LEGION HALL	4.17	IL RT 29	CHEVRON LEFT	W1-8L	CHEVRON LEFT		3.00
138	P-E	34	BRIMFIELD	R23	NEW LOCATION				W1-8R	CHEVRON RIGHT	3.00	15	
139	P-E	34	BRIMFIELD	R23	NEW LOCATION				W1-8L	CHEVRON LEFT	3.00		
140	P-E	34	BRIMFIELD	R23	NEW LOCATION				W1-8R	CHEVRON RIGHT	3.00		
141	P-E	34	BRIMFIELD	R23	NEW LOCATION				W1-8L	CHEVRON LEFT	3.00	15	
142	P-E	34	BRIMFIELD	R23	NEW LOCATION				W1-8R	CHEVRON RIGHT	3.00		
143	P-E	34	BRIMFIELD	R23	NEW LOCATION				W1-8L	CHEVRON LEFT	3.00		
144	P-E	34	BRIMFIELD	R23	NEW LOCATION				W1-8R	CHEVRON RIGHT	3.00	15	
145	P-E	34	BRIMFIELD	R23	NEW LOCATION				W1-8L	CHEVRON LEFT	3.00		
146	P-E	34	BRIMFIELD	R23	NEW LOCATION				W1-8R	CHEVRON RIGHT	3.00		
147	P-E	34	BRIMFIELD	R23	NEW LOCATION				W1-8L	CHEVRON LEFT	3.00	15	
148	P-E	34	BRIMFIELD	R23	NEW LOCATION				W1-8R	CHEVRON RIGHT	3.00		
149	P-E	34	BRIMFIELD	R23	NEW LOCATION				W1-8L	CHEVRON LEFT	3.00		
150	P-E	34	BRIMFIELD	R23	NEW LOCATION				W1-8R	CHEVRON RIGHT	3.00	15	
151	P-E	34	BRIMFIELD	R23	NEW LOCATION				W1-8L	CHEVRON LEFT	3.00		
152	P-E	34	BRIMFIELD	R23	NEW LOCATION				W1-8R	CHEVRON RIGHT	3.00		
153	P-E	34	BRIMFIELD	R23	NEW LOCATION				W1-8L	CHEVRON LEFT	3.00	15	
154	P-E	34	BRIMFIELD	R23	NEW LOCATION				W1-8R	CHEVRON RIGHT	3.00		
155	P-E	34	BRIMFIELD	R23	NEW LOCATION				W1-8L	CHEVRON LEFT	3.00		
156	P-E	34	BRIMFIELD	R23	NEW LOCATION				W1-8R	CHEVRON RIGHT	3.00	15	
157	P-E	34	BRIMFIELD	R23	NEW LOCATION				W1-8L	CHEVRON LEFT	3.00		
158	P-E	34	BRIMFIELD	R23	NEW LOCATION				W1-8R	CHEVRON RIGHT	3.00		
159	P-E	34	BRIMFIELD	R23	NEW LOCATION				W1-8L	CHEVRON LEFT	3.00	15	
160	P-E	34	BRIMFIELD	R23	NEW LOCATION				W1-8R	CHEVRON RIGHT	3.00		
161	P-E	34	BRIMFIELD	R23	NEW LOCATION				W1-8L	CHEVRON LEFT	3.00		
162	P-E	34	BRIMFIELD	R23	NEW LOCATION				W1-8R	CHEVRON RIGHT	3.00	15	
163	P-E	34	BRIMFIELD	R23	NEW LOCATION				W1-8L	CHEVRON LEFT	3.00		
164	P-F	35	TEXAS	R25	NEW LOCATION				W1-8R	CHEVRON RIGHT	3.00		
165	P-F	35	TEXAS	R25	NEW LOCATION				W1-8L	CHEVRON LEFT	3.00	15	
166	P-F	35	TEXAS	R25	NEW LOCATION				W1-8R	CHEVRON RIGHT	3.00		
167	P-F	35	TEXAS	R25	NEW LOCATION				W1-8L	CHEVRON LEFT	3.00		
168	P-F	35	TEXAS	R25	NEW LOCATION				W1-8R	CHEVRON RIGHT	3.00	15	
169	P-F	35	TEXAS	R25	NEW LOCATION				W1-8L	CHEVRON LEFT	3.00		
170	P-F	35	TEXAS	R25	NEW LOCATION				W1-8R	CHEVRON RIGHT	3.00		
171	P-F	35	TEXAS	R25	NEW LOCATION				W1-8L	CHEVRON LEFT	3.00	15	
172	P-F	35	TEXAS	R25	NEW LOCATION				W1-8R	CHEVRON RIGHT	3.00		
173	P-F	35	TEXAS	R25	NEW LOCATION				W1-8L	CHEVRON LEFT	3.00		
174	P-F	35	TEXAS	R25	NEW LOCATION				W1-8R	CHEVRON RIGHT	3.00	15	
175	P-F	35	TEXAS	R25	NEW LOCATION				W1-8L	CHEVRON LEFT	3.00		

LOCATION LEGEND	
P-A	PEORIA COUNTY LOCATION A
W-A	WOODFORD COUNTY LOCATION A
P	PEORIA COUNTY EXISTING SIGN LOCATION

SUBTOTAL	132	345
----------	-----	-----

SCHEDULE OF QUANTITIES

ROUTE NO.	SECTION	COUNTY	TOTAL SHEETS	SHEET NO.
MULTIPLE	12-00177-02-SP	PEORIA	66	7
FED. ROAD DIST. NO. --		ILLINOIS	PROJECT: HSIP 0143 (052)	
CONTRACT NO. 89627				

SIGN NO	LOCATION	PLAN PAGE NO	ROAD NAME	ROUTE NO	MILES FROM			EXISTING MESSAGE	PROPOSED SIGN CODE	PROPOSED MESSAGE	SIGN PANEL SQ FT	POST FOOT	
					START	END							
176	P-F	35	TEXAS	R25	NEW LOCATION				W1-8R	CHEVRON RIGHT	3.00	15	
177	P-F	35	TEXAS	R25	NEW LOCATION				W1-8L	CHEVRON LEFT	3.00		
178	P-F	35	TEXAS	R25	NEW LOCATION				W1-8R	CHEVRON RIGHT	3.00	15	
179	P-F	35	TEXAS	R25	NEW LOCATION				W1-8L	CHEVRON LEFT	3.00		
180	P-F	35	TEXAS	R25	NEW LOCATION				W1-8R	CHEVRON RIGHT	3.00	15	
181	P-F	35	TEXAS	R25	NEW LOCATION				W1-8L	CHEVRON LEFT	3.00		
182	P-F	35	TEXAS	R25	NEW LOCATION				W1-8R	CHEVRON RIGHT	3.00	15	
183	P-F	35	TEXAS	R25	NEW LOCATION				W1-8L	CHEVRON LEFT	3.00		
184	P-F	35	TEXAS	R25	NEW LOCATION				W1-8R	CHEVRON RIGHT	3.00	15	
185	P-F	35	TEXAS	R25	NEW LOCATION				W1-8L	CHEVRON LEFT	3.00		
186	P-F	35	TEXAS	R25	NEW LOCATION				W1-8R	CHEVRON RIGHT	3.00	15	
187	P-F	35	TEXAS	R25	NEW LOCATION				W1-8L	CHEVRON LEFT	3.00		
188	P-F	35	TEXAS	R25	NEW LOCATION				W1-8R	CHEVRON RIGHT	3.00	15	
189	P-F	35	TEXAS	R25	NEW LOCATION				W1-8L	CHEVRON LEFT	3.00		
190	P-F	35	TEXAS	R25	NEW LOCATION				W1-8R	CHEVRON RIGHT	3.00	15	
191	P-F	35	TEXAS	R25	NEW LOCATION				W1-8L	CHEVRON LEFT	3.00		
192	P-F	35	TEXAS	R25	NEW LOCATION				W1-8R	CHEVRON RIGHT	3.00	15	
193	P-F	35	TEXAS	R25	NEW LOCATION				W1-8L	CHEVRON LEFT	3.00		
194	P-F	35	TEXAS	R25	NEW LOCATION				W1-8R	CHEVRON RIGHT	3.00	15	
195	P-F	35	TEXAS	R25	NEW LOCATION				W1-8L	CHEVRON LEFT	3.00		
196	P-F	35	TEXAS	R25	NEW LOCATION				W1-8R	CHEVRON RIGHT	3.00	15	
197	P-F	35	TEXAS	R25	NEW LOCATION				W1-8L	CHEVRON LEFT	3.00		
198	P-F	35	TEXAS	R25	NEW LOCATION				W1-8R	CHEVRON RIGHT	3.00	15	
199	P-F	35	TEXAS	R25	NEW LOCATION				W1-8L	CHEVRON LEFT	3.00		
200	P-F	35	TEXAS	R25	NEW LOCATION				W1-8R	CHEVRON RIGHT	3.00	15	
201	P-F	35	TEXAS	R25	NEW LOCATION				W1-8L	CHEVRON LEFT	3.00		
202	P		COTTONWOOD	D41E	1.40	TEXAS	4.44	IL RT 8	CHEVRON LEFT	W1-8L	CHEVRON LEFT	3.00	15
203	P		COTTONWOOD	D41E	1.42	TEXAS	4.42	IL RT 8	CHEVRON LEFT	W1-8L	CHEVRON LEFT	3.00	15
204	P		COTTONWOOD	D41E	4.44	TEXAS	1.40	IL RT 8	CHEVRON LEFT	W1-8L	CHEVRON LEFT	3.00	15
205	P		COTTONWOOD	D41E	4.45	TEXAS	1.39	IL RT 8	CHEVRON LEFT	W1-8L	CHEVRON LEFT	3.00	15
206	P		COTTONWOOD	D41E	4.46	TEXAS	1.38	IL RT 8	CHEVRON LEFT	W1-8L	CHEVRON LEFT	3.00	15
207	P		KICKAPOO EDWARDS	R40B	2.00	US RT 150	1.27	IL RT 8	CHEVRON RIGHT	W1-8R	CHEVRON RIGHT	3.00	15
208	P		KICKAPOO EDWARDS	R40B	2.00	US RT 150	1.27	IL RT 8	CHEVRON LEFT	W1-8L	CHEVRON LEFT	3.00	
209	P		KICKAPOO EDWARDS	R40B	2.10	US RT 150	1.17	IL RT 8	CHEVRON RIGHT	W1-8R	CHEVRON RIGHT	3.00	15
210	P		KICKAPOO EDWARDS	R40B	2.10	US RT 150	1.17	IL RT 8	CHEVRON LEFT	W1-8L	CHEVRON LEFT	3.00	
211	P		KICKAPOO EDWARDS	R40B	2.13	US RT 150	1.14	IL RT 8	CHEVRON RIGHT	W1-8R	CHEVRON RIGHT	3.00	15
212	P		KICKAPOO EDWARDS	R40B	2.13	US RT 150	1.14	IL RT 8	CHEVRON LEFT	W1-8L	CHEVRON LEFT	3.00	
213	P		KICKAPOO EDWARDS	R40B	2.14	US RT 150	1.13	IL RT 8	CHEVRON RIGHT	W1-8R	CHEVRON RIGHT	3.00	15
214	P		KICKAPOO EDWARDS	R40B	2.14	US RT 150	1.13	IL RT 8	CHEVRON LEFT	W1-8L	CHEVRON LEFT	3.00	
215	P		KICKAPOO EDWARDS	R40B	2.15	US RT 150	1.12	IL RT 8	CHEVRON RIGHT	W1-8R	CHEVRON RIGHT	3.00	15
216	P		KICKAPOO EDWARDS	R40B	2.15	US RT 150	1.12	IL RT 8	CHEVRON LEFT	W1-8L	CHEVRON LEFT	3.00	
217	P-G	36	KICKAPOO EDWARDS	R40B	NEW LOCATION				W1-8R	CHEVRON RIGHT	3.00	15	
218	P-G	36	KICKAPOO EDWARDS	R40B	NEW LOCATION				W1-8L	CHEVRON LEFT	3.00		

LOCATION LEGEND	
P-A	PEORIA COUNTY LOCATION A
W-A	WOODFORD COUNTY LOCATION A
P	PEORIA COUNTY EXISTING SIGN LOCATION

SUBTOTAL	129	360
----------	-----	-----

SCHEDULE OF QUANTITIES

ROUTE NO.	SECTION	COUNTY	TOTAL SHEETS	SHEET NO.
MULTIPLE	12-00177-02-SP	PEORIA	66	8
FED. ROAD DIST. NO.		ILLINOIS	PROJECT: HSIP 0143 (052)	
CONTRACT NO. 89627				

SIGN NO	LOCATION	PLAN PAGE NO	ROAD NAME	ROUTE NO	MILES FROM			EXISTING MESSAGE	PROPOSED SIGN CODE	PROPOSED MESSAGE	SIGN PANEL SQ FT	POST FOOT	
					START	END							
219	P-G	36	KICKAPOO EDWARDS	R40B	NEW LOCATION				W1-8R	CHEVRON RIGHT	3.00	15	
220	P-G	36	KICKAPOO EDWARDS	R40B	NEW LOCATION				W1-8L	CHEVRON LEFT	3.00		
221	P-G	36	KICKAPOO EDWARDS	R40B	NEW LOCATION				W1-8R	CHEVRON RIGHT	3.00	15	
222	P-G	36	KICKAPOO EDWARDS	R40B	NEW LOCATION				W1-8L	CHEVRON LEFT	3.00		
223	P-G	36	KICKAPOO EDWARDS	R40B	NEW LOCATION				W1-8R	CHEVRON RIGHT	3.00	15	
224	P-G	36	KICKAPOO EDWARDS	R40B	NEW LOCATION				W1-8L	CHEVRON LEFT	3.00		
225	P-G	36	KICKAPOO EDWARDS	R40B	NEW LOCATION				W1-8R	CHEVRON RIGHT	3.00	15	
226	P-G	36	KICKAPOO EDWARDS	R40B	NEW LOCATION				W1-8L	CHEVRON LEFT	3.00		
227	P-G	36	KICKAPOO EDWARDS	R40B	NEW LOCATION				W1-8R	CHEVRON RIGHT	3.00	15	
228	P-G	36	KICKAPOO EDWARDS	R40B	NEW LOCATION				W1-8L	CHEVRON LEFT	3.00		
229	P-H	37	KOERNER	R47B	NEW LOCATION				W1-8R	CHEVRON RIGHT	3.00	15	
230	P-H	37	KOERNER	R47B	NEW LOCATION				W1-8L	CHEVRON LEFT	3.00		
231	P-H	37	KOERNER	R47B	NEW LOCATION				W1-8R	CHEVRON RIGHT	3.00	15	
232	P-H	37	KOERNER	R47B	NEW LOCATION				W1-8L	CHEVRON LEFT	3.00		
233	P-H	37	KOERNER	R47B	NEW LOCATION				W1-8R	CHEVRON RIGHT	3.00	15	
234	P-H	37	KOERNER	R47B	NEW LOCATION				W1-8L	CHEVRON LEFT	3.00		
235	P-H	37	KOERNER	R47B	NEW LOCATION				W1-8R	CHEVRON RIGHT	3.00	15	
236	P-H	37	KOERNER	R47B	NEW LOCATION				W1-8L	CHEVRON LEFT	3.00		
237	P-H	37	KOERNER	R47B	NEW LOCATION				W1-8R	CHEVRON RIGHT	3.00	15	
238	P-H	37	KOERNER	R47B	NEW LOCATION				W1-8L	CHEVRON LEFT	3.00		
239	P-H	37	KOERNER	R47B	NEW LOCATION				W1-8R	CHEVRON RIGHT	3.00	15	
240	P-H	37	KOERNER	R47B	NEW LOCATION				W1-8L	CHEVRON LEFT	3.00		
241	P-H	37	KOERNER	R47B	NEW LOCATION				W1-8R	CHEVRON RIGHT	3.00	15	
242	P-H	37	KOERNER	R47B	NEW LOCATION				W1-8L	CHEVRON LEFT	3.00		
243	P-H	37	KOERNER	R47B	NEW LOCATION				W1-8R	CHEVRON RIGHT	3.00	15	
244	P-H	37	KOERNER	R47B	NEW LOCATION				W1-8L	CHEVRON LEFT	3.00		
245	P-H	37	KOERNER	R47B	NEW LOCATION				W1-8R	CHEVRON RIGHT	3.00	15	
246	P-H	37	KOERNER	R47B	NEW LOCATION				W1-8L	CHEVRON LEFT	3.00		
247	P-H	37	KOERNER	R47B	NEW LOCATION				W1-8R	CHEVRON RIGHT	3.00	15	
248	P-H	37	KOERNER	R47B	NEW LOCATION				W1-8L	CHEVRON LEFT	3.00		
249	P-H	37	KOERNER	R47B	NEW LOCATION				W1-8R	CHEVRON RIGHT	3.00	15	
250	P-H	37	KOERNER	R47B	NEW LOCATION				W1-8L	CHEVRON LEFT	3.00		
251	P-H	37	KOERNER	R47B	NEW LOCATION				W1-8R	CHEVRON RIGHT	3.00	15	
252	P-H	37	KOERNER	R47B	NEW LOCATION				W1-8L	CHEVRON LEFT	3.00		
253	P-H	37	KOERNER	R47B	NEW LOCATION				W1-8R	CHEVRON RIGHT	3.00	15	
254	P-H	37	KOERNER	R47B	NEW LOCATION				W1-8L	CHEVRON LEFT	3.00		
255	P-H	37	KOERNER	R47B	NEW LOCATION				W1-8R	CHEVRON RIGHT	3.00	15	
256	P-H	37	KOERNER	R47B	NEW LOCATION				W1-8L	CHEVRON LEFT	3.00		
257	P-H	37	KOERNER	R47B	NEW LOCATION				W1-8R	CHEVRON RIGHT	3.00	15	
258	P-H	37	KOERNER	R47B	NEW LOCATION				W1-8L	CHEVRON LEFT	3.00		
259	P		KOERNER	R47B	2.15	GRANGE HALL	1.06	IL RT 8	CHEVRON RIGHT	W1-8R	CHEVRON RIGHT	3.00	15
260	P		KOERNER	R47B	2.15	GRANGE HALL	1.06	IL RT 8	CHEVRON LEFT	W1-8L	CHEVRON LEFT	3.00	15
261	P		KOERNER	R47B	2.17	GRANGE HALL	1.02	IL RT 8	CHEVRON RIGHT	W1-8R	CHEVRON RIGHT	3.00	15
262	P		KOERNER	R47B	2.17	GRANGE HALL	1.04	IL RT 8	CHEVRON LEFT	W1-8L	CHEVRON LEFT	3.00	15

LOCATION LEGEND	
P-A	PEORIA COUNTY LOCATION A
W-A	WOODFORD COUNTY LOCATION A
P	PEORIA COUNTY EXISTING SIGN LOCATION

SUBTOTAL	132	360
----------	-----	-----

SCHEDULE OF QUANTITIES

ROUTE NO.	SECTION	COUNTY	TOTAL SHEETS	SHEET NO.
MULTIPLE	12-00177-02-SP	PEORIA	66	9
FED. ROAD DIST. NO.		ILLINOIS	PROJECT: HSIP 0143 (052)	
CONTRACT NO. 89627				

SIGN NO	LOCATION	PLAN PAGE NO	ROAD NAME	ROUTE NO	MILES FROM			EXISTING MESSAGE	PROPOSED SIGN CODE	PROPOSED MESSAGE	SIGN PANEL SQ FT	POST FOOT	
					START	END							
263	P		KOERNER	R47B	2.19	GRANGE HALL	1.02	IL RT 8	CHEVRON RIGHT	W1-8R	CHEVRON RIGHT	3.00	15
264	P		KOERNER	R47B	2.19	GRANGE HALL	1.02	IL RT 8	CHEVRON LEFT	W1-8L	CHEVRON LEFT	3.00	15
265	P		KOERNER	R47B	2.21	GRANGE HALL	1.00	IL RT 8	CHEVRON RIGHT	W1-8R	CHEVRON RIGHT	3.00	15
266	P		KOERNER	R47B	2.21	GRANGE HALL	1.00	IL RT 8	CHEVRON LEFT	W1-8L	CHEVRON LEFT	3.00	0
267	P		KOERNER	R47B	2.37	GRANGE HALL	0.84	IL RT 8	CHEVRON RIGHT	W1-8R	CHEVRON RIGHT	3.00	15
268	P		KOERNER	R47B	2.37	GRANGE HALL	0.84	IL RT 8	CHEVRON LEFT	W1-8L	CHEVRON LEFT	3.00	15
269	P		KOERNER	R47B	2.39	GRANGE HALL	0.82	IL RT 8	CHEVRON RIGHT	W1-8R	CHEVRON RIGHT	3.00	15
270	P		KOERNER	R47B	2.40	GRANGE HALL	0.81	IL RT 8	CHEVRON RIGHT	W1-8R	CHEVRON RIGHT	3.00	15
271	P		KOERNER	R47B	2.40	GRANGE HALL	0.81	IL RT 8	CHEVRON LEFT	W1-8L	CHEVRON LEFT	3.00	15
272	P		KOERNER	R47B	2.41	GRANGE HALL	0.80	IL RT 8	CHEVRON RIGHT	W1-8R	CHEVRON RIGHT	3.00	15
273	P		KOERNER	R47B	2.41	GRANGE HALL	0.80	IL RT 8	CHEVRON LEFT	W1-8L	CHEVRON LEFT	3.00	15
274	P-I	38	KOERNER	R47B	NEW LOCATION					W1-8R	CHEVRON RIGHT	3.00	15
275	P-I	38	KOERNER	R47B	NEW LOCATION					W1-8L	CHEVRON LEFT	3.00	15
276	P-I	38	KOERNER	R47B	NEW LOCATION					W1-8R	CHEVRON RIGHT	3.00	15
277	P-I	38	KOERNER	R47B	NEW LOCATION					W1-8L	CHEVRON LEFT	3.00	15
278	P-I	38	KOERNER	R47B	NEW LOCATION					W1-8R	CHEVRON RIGHT	3.00	15
279	P-I	38	KOERNER	R47B	NEW LOCATION					W1-8L	CHEVRON LEFT	3.00	15
280	P-I	38	KOERNER	R47B	NEW LOCATION					W1-8R	CHEVRON RIGHT	3.00	15
281	P-I	38	KOERNER	R47B	NEW LOCATION					W1-8L	CHEVRON LEFT	3.00	15
282	P-I	38	KOERNER	R47B	NEW LOCATION					W1-8R	CHEVRON RIGHT	3.00	15
283	P-I	38	KOERNER	R47B	NEW LOCATION					W1-8L	CHEVRON LEFT	3.00	15
284	P-I	38	KOERNER	R47B	NEW LOCATION					W1-8R	CHEVRON RIGHT	3.00	15
285	P-I	38	KOERNER	R47B	NEW LOCATION					W1-8L	CHEVRON LEFT	3.00	15
286	P-I	38	KOERNER	R47B	NEW LOCATION					W1-8R	CHEVRON RIGHT	3.00	15
287	P-I	38	KOERNER	R47B	NEW LOCATION					W1-8L	CHEVRON LEFT	3.00	15
288	P	NOTE 1	WILLOW KNOLLS	D37C	0.18	US RT 150	1.92	UNIVERSITY	CHEVRON LEFT	W1-8R	CHEVRON RIGHT	3.00	15
289	P	NOTE 1	WILLOW KNOLLS	D37C	0.19	US RT 150	1.91	UNIVERSITY	CHEVRON LEFT	W1-8L	CHEVRON LEFT	3.00	15
290	P	NOTE 1	WILLOW KNOLLS	D37C	0.20	US RT 150	1.90	UNIVERSITY	CHEVRON LEFT	W1-8R	CHEVRON RIGHT	3.00	15
291	P	NOTE 1	WILLOW KNOLLS	D37C	0.21	US RT 150	1.89	UNIVERSITY	CHEVRON LEFT	W1-8L	CHEVRON LEFT	3.00	15
292	P	NOTE 1	WILLOW KNOLLS	D37C	0.29	US RT 150	1.81	UNIVERSITY	CHEVRON LEFT	W1-8R	CHEVRON RIGHT	3.00	15
293	P	NOTE 1	WILLOW KNOLLS	D37C	0.30	US RT 150	1.80	UNIVERSITY	CHEVRON LEFT	W1-8L	CHEVRON LEFT	3.00	15
294	P	NOTE 1	WILLOW KNOLLS	D37C	0.31	US RT 150	1.79	UNIVERSITY	CHEVRON LEFT	W1-8R	CHEVRON RIGHT	3.00	15
295	P	NOTE 1	WILLOW KNOLLS	D37C	0.32	US RT 150	1.78	UNIVERSITY	CHEVRON LEFT	W1-8L	CHEVRON LEFT	3.00	15
296	P	NOTE 1	WILLOW KNOLLS	D37C	0.33	US RT 150	1.77	UNIVERSITY	CHEVRON LEFT	W1-8R	CHEVRON RIGHT	3.00	15
297	P	NOTE 1	WILLOW KNOLLS	D37C	0.33	US RT 150	1.77	UNIVERSITY	CHEVRON LEFT	W1-8L	CHEVRON LEFT	3.00	15
298	P	NOTE 1	WILLOW KNOLLS	D37C	0.34	US RT 150	1.76	UNIVERSITY	CHEVRON LEFT	W1-8R	CHEVRON RIGHT	3.00	15
299	P	NOTE 1	WILLOW KNOLLS	D37C	0.35	US RT 150	1.75	UNIVERSITY	CHEVRON LEFT	W1-8L	CHEVRON LEFT	3.00	15
300	P	NOTE 1	WILLOW KNOLLS	D37C	0.36	US RT 150	1.74	UNIVERSITY	CHEVRON LEFT	W1-8R	CHEVRON RIGHT	3.00	15
301	P	NOTE 1	WILLOW KNOLLS	D37C	0.37	US RT 150	1.73	UNIVERSITY	CHEVRON LEFT	W1-8L	CHEVRON LEFT	3.00	15
302	P	NOTE 1	WILLOW KNOLLS	D37C	0.37	US RT 150	1.73	UNIVERSITY	CHEVRON LEFT	W1-8R	CHEVRON RIGHT	3.00	15
303	P	NOTE 1	WILLOW KNOLLS	D37C	0.38	US RT 150	1.72	UNIVERSITY	CHEVRON LEFT	W1-8L	CHEVRON LEFT	3.00	15
304	P	NOTE 1	WILLOW KNOLLS	D37C	0.38	US RT 150	1.72	UNIVERSITY	CHEVRON LEFT	W1-8R	CHEVRON RIGHT	3.00	15
305	P	NOTE 1	WILLOW KNOLLS	D37C	0.39	US RT 150	1.71	UNIVERSITY	CHEVRON LEFT	W1-8L	CHEVRON LEFT	3.00	15

LOCATION LEGEND	
P-A	PEORIA COUNTY LOCATION A
W-A	WOODFORD COUNTY LOCATION A
P	PEORIA COUNTY EXISTING SIGN LOCATION

NOTE 1: INSTALL 13 CHEVRONS EACH DIRECTION (26 CHEVRONS TOTAL, 13 POSTS) AT EXISTING LOCATIONS ON OUTSIDE EDGE (NORTH AND WEST SIDE) OF CURVE.
REMOVE EXISTING CHEVRONS FROM INSIDE EDGE (SOUTH AND EAST SIDE) OF CURVE.

SUBTOTAL	129	390
----------	-----	-----

SCHEDULE OF QUANTITIES

ROUTE NO.	SECTION	COUNTY	TOTAL SHEETS	SHEET NO.
MULTIPLE	12-00177-02-SP	PEORIA	66	10
FED. ROAD DIST. NO.		ILLINOIS	PROJECT: HSIP 0143 (052)	
CONTRACT NO. 89627				

SIGN NO	LOCATION	PLAN PAGE NO	ROAD NAME	ROUTE NO	MILES FROM			EXISTING MESSAGE	PROPOSED SIGN CODE	PROPOSED MESSAGE	SIGN PANEL SQ FT	POST FOOT	
					START	END							
306	P	NOTE 1	WILLOW KNOLLS	D37C	0.40	US RT 150	1.70	UNIVERSITY	CHEVRON LEFT	W1-8R	CHEVRON RIGHT	3.00	15
307	P	NOTE 1	WILLOW KNOLLS	D37C	0.41	US RT 150	1.69	UNIVERSITY	CHEVRON LEFT	W1-8L	CHEVRON LEFT	3.00	
308	P	NOTE 1	WILLOW KNOLLS	D37C	0.42	US RT 150	1.68	UNIVERSITY	CHEVRON LEFT	W1-8R	CHEVRON RIGHT	3.00	15
309	P	NOTE 1	WILLOW KNOLLS	D37C	0.43	US RT 150	1.67	UNIVERSITY	CHEVRON LEFT	W1-8L	CHEVRON LEFT	3.00	
310	P	NOTE 1	WILLOW KNOLLS	D37C	0.44	US RT 150	1.66	UNIVERSITY	CHEVRON LEFT	W1-8R	CHEVRON RIGHT	3.00	15
311	P	NOTE 1	WILLOW KNOLLS	D37C	0.44	US RT 150	1.66	UNIVERSITY	CHEVRON LEFT	W1-8L	CHEVRON LEFT	3.00	
312	P	NOTE 1	WILLOW KNOLLS	D37C	0.45	US RT 150	1.65	UNIVERSITY	CHEVRON LEFT	W1-8R	CHEVRON RIGHT	3.00	15
313	P	NOTE 1	WILLOW KNOLLS	D37C	0.45	US RT 150	1.65	UNIVERSITY	CHEVRON LEFT	W1-8L	CHEVRON LEFT	3.00	
314	P		BIG HOLLOW	D37B	0.19	CHARTER OAK	0.81	US RT 150	CHEVRON LEFT	W1-8L	CHEVRON LEFT	3.00	15
315	P		BIG HOLLOW	D37B	0.19	CHARTER OAK	0.81	US RT 150	CHEVRON LEFT	W1-8L	CHEVRON LEFT	3.00	15
316	P		BIG HOLLOW	D37B	0.19	CHARTER OAK	0.81	US RT 150	CHEVRON LEFT	W1-8L	CHEVRON LEFT	3.00	15
317	P		BIG HOLLOW	D37B	0.20	CHARTER OAK	0.80	US RT 150	CHEVRON LEFT	W1-8L	CHEVRON LEFT	3.00	15
318	P		BIG HOLLOW	D37B	0.20	CHARTER OAK	0.80	US RT 150	CHEVRON LEFT	W1-8L	CHEVRON LEFT	3.00	15
319	P		BIG HOLLOW	D37B	0.20	CHARTER OAK	0.80	US RT 150	CHEVRON LEFT	W1-8L	CHEVRON LEFT	3.00	15
320	P		RESERVOIR	D43A	0.47	IL RT 8	0.08	RR TRACK XING	CHEVRON LEFT	W1-8L	CHEVRON LEFT	3.00	15
321	P		RESERVOIR	D43A	0.48	IL RT 8	0.07	RR TRACK XING	CHEVRON LEFT	W1-8L	CHEVRON LEFT	3.00	15
322	P		RESERVOIR	D43A	0.50	IL RT 8	0.05	RR TRACK XING	CHEVRON LEFT	W1-8L	CHEVRON LEFT	3.00	15
323	P		RESERVOIR	D43A	0.51	IL RT 8	0.04	RR TRACK XING	CHEVRON LEFT	W1-8L	CHEVRON LEFT	3.00	15
324	P		RICHWOODS	D43B	0.21	RESERVOIR	1.99	STERLING	CHEVRON LEFT	W1-8L	CHEVRON LEFT	3.00	15
325	P		RICHWOODS	D43B	0.22	RESERVOIR	1.98	STERLING	CHEVRON LEFT	W1-8L	CHEVRON LEFT	3.00	15
326	P		RICHWOODS	D43B	0.26	RESERVOIR	1.94	STERLING	CHEVRON LEFT	W1-8L	CHEVRON LEFT	3.00	15
327	P		RICHWOODS	D43B	0.27	RESERVOIR	1.93	STERLING	CHEVRON LEFT	W1-8L	CHEVRON LEFT	3.00	15
328	P		RICHWOODS	D43B	0.29	RESERVOIR	0.91	STERLING	CHEVRON RIGHT	W1-8R	CHEVRON RIGHT	3.00	15
329	P		RICHWOODS	D43B	0.29	RESERVOIR	0.91	STERLING	CHEVRON LEFT	W1-8L	CHEVRON LEFT	3.00	
330	P		RICHWOODS	D43B	0.30	RESERVOIR	0.90	STERLING	CHEVRON RIGHT	W1-8R	CHEVRON RIGHT	3.00	15
331	P		RICHWOODS	D43B	0.30	RESERVOIR	0.90	STERLING	CHEVRON LEFT	W1-8L	CHEVRON LEFT	3.00	
332	P		CAMERON	R40D	0.61	IL RT 116	7.59	IL RT 24	CHEVRON LEFT	W1-8L	CHEVRON LEFT	3.00	15
333	P		CAMERON	R40D	0.62	IL RT 116	7.58	IL RT 24	CHEVRON LEFT	W1-8L	CHEVRON LEFT	3.00	15
334	P		CAMERON	R40D	0.63	IL RT 116	7.57	IL RT 24	CHEVRON LEFT	W1-8L	CHEVRON LEFT	3.00	15
335	P		CAMERON	R40D	0.70	IL RT 116	7.50	IL RT 24	CHEVRON LEFT	W1-8L	CHEVRON LEFT	3.00	15
336	P		CAMERON	R40D	0.71	IL RT 116	7.49	IL RT 24	CHEVRON RIGHT	W1-8R	CHEVRON RIGHT	3.00	15
337	P		CAMERON	R40D	0.71	IL RT 116	7.49	IL RT 24	CHEVRON LEFT	W1-8L	CHEVRON LEFT	3.00	
338	P		CAMERON	R40D	0.72	IL RT 116	7.48	IL RT 24	CHEVRON LEFT	W1-8L	CHEVRON LEFT	3.00	15
339	P		CAMERON	R40D	0.73	IL RT 116	7.47	IL RT 24	CHEVRON RIGHT	W1-8R	CHEVRON RIGHT	3.00	15
340	P		CAMERON	R40D	0.73	IL RT 116	7.47	IL RT 24	CHEVRON LEFT	W1-8L	CHEVRON LEFT	3.00	
341	P		CAMERON	R40D	0.73	IL RT 116	7.47	IL RT 24	CHEVRON RIGHT	W1-8R	CHEVRON RIGHT	3.00	15
342	P		CAMERON	R40D	0.73	IL RT 116	7.47	IL RT 24	CHEVRON LEFT	W1-8L	CHEVRON LEFT	3.00	
343	P		CAMERON	R40D	0.735	IL RT 116	7.465	IL RT 24	CHEVRON RIGHT	W1-8R	CHEVRON RIGHT	3.00	15
344	P		CAMERON	R40D	0.735	IL RT 116	7.465	IL RT 24	CHEVRON LEFT	W1-8L	CHEVRON LEFT	3.00	
345	P		CAMERON	R40D	0.74	IL RT 116	7.46	IL RT 24	CHEVRON LEFT	W1-8L	CHEVRON LEFT	3.00	15
346	P		CAMERON	R40D	0.80	IL RT 116	7.40	IL RT 24	CHEVRON LEFT	W1-8L	CHEVRON LEFT	3.00	15
347	P		CAMERON	R40D	0.81	IL RT 116	7.39	IL RT 24	CHEVRON LEFT	W1-8L	CHEVRON LEFT	3.00	15
348	P		SMITHVILLE	D52	12.84	STONE SCHOOL	3.56	HARRISON	CHEVRON LEFT	W1-8L	CHEVRON LEFT	3.00	15
349	P		SMITHVILLE	D52	12.86	STONE SCHOOL	3.54	HARRISON	CHEVRON LEFT	W1-8L	CHEVRON LEFT	3.00	15

LOCATION LEGEND	
P-A	PEORIA COUNTY LOCATION A
W-A	WOODFORD COUNTY LOCATION A
P	PEORIA COUNTY EXISTING SIGN LOCATION

NOTE 1: INSTALL 13 CHEVRONS EACH DIRECTION (26 CHEVRONS TOTAL, 13 POSTS) AT EXISTING LOCATIONS ON OUTSIDE EDGE (NORTH AND WEST SIDE) OF CURVE.
REMOVE EXISTING CHEVRONS FROM INSIDE EDGE (SOUTH AND EAST SIDE) OF CURVE.

SUBTOTAL	132	510
----------	-----	-----

SCHEDULE OF QUANTITIES

ROUTE NO.	SECTION	COUNTY	TOTAL SHEETS	SHEET NO.
MULTIPLE	12-00177-02-SP	PEORIA	66	11
FED. ROAD DIST. NO. --		ILLINOIS	PROJECT: HSIP 0143 (052)	
CONTRACT NO. 89627				

SIGN NO	LOCATION	PLAN PAGE NO	ROAD NAME	ROUTE NO	MILES FROM			EXISTING MESSAGE	PROPOSED SIGN CODE	PROPOSED MESSAGE	SIGN PANEL SQ FT	POST FOOT	
					START		END						
350	P		SMITHVILLE	D52	12.87	STONE SCHOOL	3.53	HARRISON	CHEVRON LEFT	W1-8L	CHEVRON LEFT	3.00	15
351	P		SMITHVILLE	D52	12.88	STONE SCHOOL	3.52	HARRISON	CHEVRON LEFT	W1-8L	CHEVRON LEFT	3.00	15
352	P		SMITHVILLE	D52	12.89	STONE SCHOOL	3.51	HARRISON	CHEVRON LEFT	W1-8L	CHEVRON LEFT	3.00	15
353	P		TRIVOLI	R25C	2.27	IL RT 116	6.73	GLASFORD-CANTON	CHEVRON LEFT	W1-8L	CHEVRON LEFT	3.00	15
354	P		TRIVOLI	R25C	2.29	IL RT 116	6.71	GLASFORD-CANTON	CHEVRON LEFT	W1-8L	CHEVRON LEFT	3.00	15
355	P		TRIVOLI	R25C	2.34	IL RT 116	6.66	GLASFORD-CANTON	CHEVRON LEFT	W1-8L	CHEVRON LEFT	3.00	15
356	P		TRIVOLI	R25C	2.35	IL RT 116	6.65	GLASFORD-CANTON	CHEVRON LEFT	W1-8L	CHEVRON LEFT	3.00	15
357	P		TRIVOLI	R25C	2.36	IL RT 116	6.64	GLASFORD-CANTON	CHEVRON LEFT	W1-8L	CHEVRON LEFT	3.00	15
358	P		TRIVOLI	R25C	2.37	IL RT 116	6.63	GLASFORD-CANTON	CHEVRON LEFT	W1-8L	CHEVRON LEFT	3.00	15
359	P		TRIVOLI	R25C	2.38	IL RT 116	6.62	GLASFORD-CANTON	CHEVRON LEFT	W1-8L	CHEVRON LEFT	3.00	15
360	P-J	39	TRIVOLI	R25	NEW LOCATION					W1-8R	CHEVRON RIGHT	3.00	15
361	P-J	39	TRIVOLI	R25	NEW LOCATION					W1-8L	CHEVRON LEFT	3.00	
362	P-J	39	TRIVOLI	R25	NEW LOCATION					W1-8R	CHEVRON RIGHT	3.00	15
363	P-J	39	TRIVOLI	R25	NEW LOCATION					W1-8L	CHEVRON LEFT	3.00	
364	P-J	39	TRIVOLI	R25	NEW LOCATION					W1-8R	CHEVRON RIGHT	3.00	15
365	P-J	39	TRIVOLI	R25	NEW LOCATION					W1-8L	CHEVRON LEFT	3.00	
366	P-J	39	TRIVOLI	R25	NEW LOCATION					W1-8R	CHEVRON RIGHT	3.00	15
367	P-J	39	TRIVOLI	R25	NEW LOCATION					W1-8L	CHEVRON LEFT	3.00	
368	P-J	39	TRIVOLI	R25	NEW LOCATION					W1-8R	CHEVRON RIGHT	3.00	15
369	P-J	39	TRIVOLI	R25	NEW LOCATION					W1-8L	CHEVRON LEFT	3.00	
370	P-J	39	TRIVOLI	R25	NEW LOCATION					W1-8R	CHEVRON RIGHT	3.00	15
371	P-J	39	TRIVOLI	R25	NEW LOCATION					W1-8L	CHEVRON LEFT	3.00	
372	P-J	39	TRIVOLI	R25	NEW LOCATION					W1-8R	CHEVRON RIGHT	3.00	15
373	P-J	39	TRIVOLI	R25	NEW LOCATION					W1-8L	CHEVRON LEFT	3.00	
374	P-J	39	TRIVOLI	R25	NEW LOCATION					W1-8R	CHEVRON RIGHT	3.00	15
375	P-J	39	TRIVOLI	R25	NEW LOCATION					W1-8L	CHEVRON LEFT	3.00	
376	P-J	39	TRIVOLI	R25	NEW LOCATION					W1-8R	CHEVRON RIGHT	3.00	15
377	P-J	39	TRIVOLI	R25	NEW LOCATION					W1-8L	CHEVRON LEFT	3.00	
378	P-J	39	TRIVOLI	R25	NEW LOCATION					W1-8R	CHEVRON RIGHT	3.00	15
379	P-J	39	TRIVOLI	R25	NEW LOCATION					W1-8L	CHEVRON LEFT	3.00	
380	P-J	39	TRIVOLI	R25	NEW LOCATION					W1-8R	CHEVRON RIGHT	3.00	15
381	P-J	39	TRIVOLI	R25	NEW LOCATION					W1-8L	CHEVRON LEFT	3.00	
382	P-J	39	TRIVOLI	R25	NEW LOCATION					W1-8R	CHEVRON RIGHT	3.00	15
383	P-J	39	TRIVOLI	R25	NEW LOCATION					W1-8L	CHEVRON LEFT	3.00	
384	P-J	39	TRIVOLI	R25	NEW LOCATION					W1-8R	CHEVRON RIGHT	3.00	15
385	P-J	39	TRIVOLI	R25	NEW LOCATION					W1-8L	CHEVRON LEFT	3.00	
386	P-J	39	TRIVOLI	R25	NEW LOCATION					W1-8R	CHEVRON RIGHT	3.00	15
387	P-J	39	TRIVOLI	R25	NEW LOCATION					W1-8L	CHEVRON LEFT	3.00	
388	P-J	39	TRIVOLI	R25	NEW LOCATION					W1-8R	CHEVRON RIGHT	3.00	15
389	P-J	39	TRIVOLI	R25	NEW LOCATION					W1-8L	CHEVRON LEFT	3.00	
390	P-J	39	TRIVOLI	R25	NEW LOCATION					W1-8R	CHEVRON RIGHT	3.00	15
391	P-J	39	TRIVOLI	R25	NEW LOCATION					W1-8L	CHEVRON LEFT	3.00	
392	P-J	39	TRIVOLI	R25	NEW LOCATION					W1-8R	CHEVRON RIGHT	3.00	15
393	P-J	39	TRIVOLI	R25	NEW LOCATION					W1-8L	CHEVRON LEFT	3.00	

LOCATION LEGEND	
P-A	PEORIA COUNTY LOCATION A
W-A	WOODFORD COUNTY LOCATION A
P	PEORIA COUNTY EXISTING SIGN LOCATION

SUBTOTAL	132	405
----------	-----	-----

SCHEDULE OF QUANTITIES

ROUTE NO.	SECTION	COUNTY	TOTAL SHEETS	SHEET NO.
MULTIPLE	12-00177-02-SP	PEORIA	66	12
FED. ROAD DIST. NO.		ILLINOIS	PROJECT: HSIP 0143 (052)	
CONTRACT NO. 89627				

SIGN NO	LOCATION	PLAN PAGE NO	ROAD NAME	ROUTE NO	MILES FROM			EXISTING MESSAGE	PROPOSED SIGN CODE	PROPOSED MESSAGE	SIGN PANEL SQ FT	POST FOOT	
					START	END							
394	P-J	39	TRIVOLI	R25	NEW LOCATION				W1-8R	CHEVRON RIGHT	3.00	15	
395	P-J	39	TRIVOLI	R25	NEW LOCATION				W1-8L	CHEVRON LEFT	3.00		
396	P-J	39	TRIVOLI	R25	NEW LOCATION				W1-8R	CHEVRON RIGHT	3.00	15	
397	P-J	39	TRIVOLI	R25	NEW LOCATION				W1-8L	CHEVRON LEFT	3.00		
398	P-J	39	TRIVOLI	R25	NEW LOCATION				W1-8R	CHEVRON RIGHT	3.00	15	
399	P-J	39	TRIVOLI	R25	NEW LOCATION				W1-8L	CHEVRON LEFT	3.00		
400	P		TODD SCHOOL	D56	0.55	TRIVOLI	3.70	HANNA CITY-GLAS	CHEVRON RIGHT	W1-8R	CHEVRON RIGHT	3.00	15
401	P		TODD SCHOOL	D56	0.55	TRIVOLI	3.70	HANNA CITY-GLAS	CHEVRON LEFT	W1-8L	CHEVRON LEFT	3.00	
402	P-K	40	TRIVOLI	R25	NEW LOCATION				W1-8R	CHEVRON RIGHT	3.00	15	
403	P-K	40	TRIVOLI	R25	NEW LOCATION				W1-8L	CHEVRON LEFT	3.00		
404	P-K	40	TRIVOLI	R25	NEW LOCATION				W1-8R	CHEVRON RIGHT	3.00	15	
405	P-K	40	TRIVOLI	R25	NEW LOCATION				W1-8L	CHEVRON LEFT	3.00		
406	P-K	40	TRIVOLI	R25	NEW LOCATION				W1-8R	CHEVRON RIGHT	3.00	15	
407	P-K	40	TRIVOLI	R25	NEW LOCATION				W1-8L	CHEVRON LEFT	3.00		
408	P-K	40	TRIVOLI	R25	NEW LOCATION				W1-8R	CHEVRON RIGHT	3.00	15	
409	P-K	40	TRIVOLI	R25	NEW LOCATION				W1-8L	CHEVRON LEFT	3.00		
410	P-K	40	TRIVOLI	R25	NEW LOCATION				W1-8R	CHEVRON RIGHT	3.00	15	
411	P-K	40	TRIVOLI	R25	NEW LOCATION				W1-8L	CHEVRON LEFT	3.00		
412	P-K	40	TRIVOLI	R25	NEW LOCATION				W1-8R	CHEVRON RIGHT	3.00	15	
413	P-K	40	TRIVOLI	R25	NEW LOCATION				W1-8L	CHEVRON LEFT	3.00		
414	P-K	40	TRIVOLI	R25	NEW LOCATION				W1-8R	CHEVRON RIGHT	3.00	15	
415	P-K	40	TRIVOLI	R25	NEW LOCATION				W1-8L	CHEVRON LEFT	3.00		
416	P-K	40	TRIVOLI	R25	NEW LOCATION				W1-8R	CHEVRON RIGHT	3.00	15	
417	P-K	40	TRIVOLI	R25	NEW LOCATION				W1-8L	CHEVRON LEFT	3.00		
418	P-K	40	TRIVOLI	R25	NEW LOCATION				W1-8R	CHEVRON RIGHT	3.00	15	
419	P-K	40	TRIVOLI	R25	NEW LOCATION				W1-8L	CHEVRON LEFT	3.00		
420	P-K	40	TRIVOLI	R25	NEW LOCATION				W1-8R	CHEVRON RIGHT	3.00	15	
421	P-K	40	TRIVOLI	R25	NEW LOCATION				W1-8L	CHEVRON LEFT	3.00		
422	P-K	40	TRIVOLI	R25	NEW LOCATION				W1-8R	CHEVRON RIGHT	3.00	15	
423	P-K	40	TRIVOLI	R25	NEW LOCATION				W1-8L	CHEVRON LEFT	3.00		
424	P-K	40	TRIVOLI	R25	NEW LOCATION				W1-8R	CHEVRON RIGHT	3.00	15	
425	P-K	40	TRIVOLI	R25	NEW LOCATION				W1-8L	CHEVRON LEFT	3.00		
426	P-K	40	TRIVOLI	R25	NEW LOCATION				W1-8R	CHEVRON RIGHT	3.00	15	
427	P-K	40	TRIVOLI	R25	NEW LOCATION				W1-8L	CHEVRON LEFT	3.00		
428	P-K	40	TRIVOLI	R25	NEW LOCATION				W1-8R	CHEVRON RIGHT	3.00	15	
429	P-K	40	TRIVOLI	R25	NEW LOCATION				W1-8L	CHEVRON LEFT	3.00		
430	P-K	40	TRIVOLI	R25	NEW LOCATION				W1-8R	CHEVRON RIGHT	3.00	15	
431	P-K	40	TRIVOLI	R25	NEW LOCATION				W1-8L	CHEVRON LEFT	3.00		
432	P-K	40	TRIVOLI	R25	NEW LOCATION				W1-8R	CHEVRON RIGHT	3.00	15	
433	P-K	40	TRIVOLI	R25	NEW LOCATION				W1-8L	CHEVRON LEFT	3.00		
434	P-L	41	TRIVOLI	R25	NEW LOCATION				W1-8R	CHEVRON RIGHT	3.00	15	
435	P-L	41	TRIVOLI	R25	NEW LOCATION				W1-8L	CHEVRON LEFT	3.00		
436	P-L	41	TRIVOLI	R25	NEW LOCATION				W1-8R	CHEVRON RIGHT	3.00	15	
437	P-L	41	TRIVOLI	R25	NEW LOCATION				W1-8L	CHEVRON LEFT	3.00		

LOCATION LEGEND	
P-A	PEORIA COUNTY LOCATION A
W-A	WOODFORD COUNTY LOCATION A
P	PEORIA COUNTY EXISTING SIGN LOCATION

SUBTOTAL	132	330
----------	-----	-----

SCHEDULE OF QUANTITIES

ROUTE NO.	SECTION	COUNTY	TOTAL SHEETS	SHEET NO.
MULTIPLE	12-00177-02-SP	PEORIA	66	13
FED. ROAD DIST. NO.		ILLINOIS	PROJECT: HSIP 0143 (052)	
CONTRACT NO. B9627				

SIGN NO	LOCATION	PLAN PAGE NO	ROAD NAME	ROUTE NO	MILES FROM		EXISTING MESSAGE	PROPOSED SIGN CODE	PROPOSED MESSAGE	SIGN PANEL SQ FT	POST FOOT
					START	END					
438	P-L	41	TRIVOLI	R25	NEW LOCATION			W1-8R	CHEVRON RIGHT	3.00	15
439	P-L	41	TRIVOLI	R25	NEW LOCATION			W1-8L	CHEVRON LEFT	3.00	
440	P-L	41	TRIVOLI	R25	NEW LOCATION			W1-8R	CHEVRON RIGHT	3.00	15
441	P-L	41	TRIVOLI	R25	NEW LOCATION			W1-8L	CHEVRON LEFT	3.00	
442	P-L	41	TRIVOLI	R25	NEW LOCATION			W1-8R	CHEVRON RIGHT	3.00	15
443	P-L	41	TRIVOLI	R25	NEW LOCATION			W1-8L	CHEVRON LEFT	3.00	
444	P-L	41	TRIVOLI	R25	NEW LOCATION			W1-8R	CHEVRON RIGHT	3.00	15
445	P-L	41	TRIVOLI	R25	NEW LOCATION			W1-8L	CHEVRON LEFT	3.00	
446	P-L	41	TRIVOLI	R25	NEW LOCATION			W1-8R	CHEVRON RIGHT	3.00	15
447	P-L	41	TRIVOLI	R25	NEW LOCATION			W1-8L	CHEVRON LEFT	3.00	
448	P-L	41	TRIVOLI	R25	NEW LOCATION			W1-8R	CHEVRON RIGHT	3.00	15
449	P-L	41	TRIVOLI	R25	NEW LOCATION			W1-8L	CHEVRON LEFT	3.00	
450	P-L	41	TRIVOLI	R25	NEW LOCATION			W1-8R	CHEVRON RIGHT	3.00	15
451	P-L	41	TRIVOLI	R25	NEW LOCATION			W1-8L	CHEVRON LEFT	3.00	
452	P-L	41	TRIVOLI	R25	NEW LOCATION			W1-8R	CHEVRON RIGHT	3.00	15
453	P-L	41	TRIVOLI	R25	NEW LOCATION			W1-8L	CHEVRON LEFT	3.00	
454	P-L	41	TRIVOLI	R25	NEW LOCATION			W1-8R	CHEVRON RIGHT	3.00	15
455	P-L	41	TRIVOLI	R25	NEW LOCATION			W1-8L	CHEVRON LEFT	3.00	
456	P-L	41	TRIVOLI	R25	NEW LOCATION			W1-8R	CHEVRON RIGHT	3.00	15
457	P-L	41	TRIVOLI	R25	NEW LOCATION			W1-8L	CHEVRON LEFT	3.00	
458	P-L	41	TRIVOLI	R25	NEW LOCATION			W1-8R	CHEVRON RIGHT	3.00	15
459	P-L	41	TRIVOLI	R25	NEW LOCATION			W1-8L	CHEVRON LEFT	3.00	
460	P-L	41	TRIVOLI	R25	NEW LOCATION			W1-8R	CHEVRON RIGHT	3.00	15
461	P-L	41	TRIVOLI	R25	NEW LOCATION			W1-8L	CHEVRON LEFT	3.00	
462	P-L	41	TRIVOLI	R25	NEW LOCATION			W1-8R	CHEVRON RIGHT	3.00	15
463	P-L	41	TRIVOLI	R25	NEW LOCATION			W1-8L	CHEVRON LEFT	3.00	
464	P-L	41	TRIVOLI	R25	NEW LOCATION			W1-8R	CHEVRON RIGHT	3.00	15
465	P-L	41	TRIVOLI	R25	NEW LOCATION			W1-8L	CHEVRON LEFT	3.00	
466	P-L	41	TRIVOLI	R25	NEW LOCATION			W1-8R	CHEVRON RIGHT	3.00	15
467	P-L	41	TRIVOLI	R25	NEW LOCATION			W1-8L	CHEVRON LEFT	3.00	
468	P-L	41	TRIVOLI	R25	NEW LOCATION			W1-8R	CHEVRON RIGHT	3.00	15
469	P-L	41	TRIVOLI	R25	NEW LOCATION			W1-8L	CHEVRON LEFT	3.00	
470	P-L	41	TRIVOLI	R25	NEW LOCATION			W1-8R	CHEVRON RIGHT	3.00	15
471	P-L	41	TRIVOLI	R25	NEW LOCATION			W1-8L	CHEVRON LEFT	3.00	
472	P-L	41	TRIVOLI	R25	NEW LOCATION			W1-8R	CHEVRON RIGHT	3.00	15
473	P-L	41	TRIVOLI	R25	NEW LOCATION			W1-8L	CHEVRON LEFT	3.00	
474	P-M	42	HANNA CITY GLASFORD	R34	NEW LOCATION			W1-8R	CHEVRON RIGHT	3.00	15
475	P-M	42	HANNA CITY GLASFORD	R34	NEW LOCATION			W1-8L	CHEVRON LEFT	3.00	
476	P-M	42	HANNA CITY GLASFORD	R34	NEW LOCATION			W1-8R	CHEVRON RIGHT	3.00	15
477	P-M	42	HANNA CITY GLASFORD	R34	NEW LOCATION			W1-8L	CHEVRON LEFT	3.00	
478	P-M	42	HANNA CITY GLASFORD	R34	NEW LOCATION			W1-8R	CHEVRON RIGHT	3.00	15
479	P-M	42	HANNA CITY GLASFORD	R34	NEW LOCATION			W1-8L	CHEVRON LEFT	3.00	
480	P-M	42	HANNA CITY GLASFORD	R34	NEW LOCATION			W1-8R	CHEVRON RIGHT	3.00	15
481	P-M	42	HANNA CITY GLASFORD	R34	NEW LOCATION			W1-8L	CHEVRON LEFT	3.00	

LOCATION LEGEND	
P-A	PEORIA COUNTY LOCATION A
W-A	WOODFORD COUNTY LOCATION A
P	PEORIA COUNTY EXISTING SIGN LOCATION

SUBTOTAL	132	330
----------	-----	-----

SCHEDULE OF QUANTITIES

ROUTE NO.	SECTION	COUNTY	TOTAL SHEETS	SHEET NO.
MULTIPLE	12-00177-02-SP	PEORIA	66	14
FED. ROAD DIST. NO.		ILLINOIS	PROJECT: HSIP 0143 (052)	
CONTRACT NO. 89627				

SIGN NO	LOCATION	PLAN PAGE NO	ROAD NAME	ROUTE NO	MILES FROM		EXISTING MESSAGE	PROPOSED SIGN CODE	PROPOSED MESSAGE	SIGN PANEL SQ FT	POST FOOT
					START	END					
482	P-M	42	HANNA CITY GLASFORD	R34		NEW LOCATION		W1-8R	CHEVRON RIGHT	3.00	15
483	P-M	42	HANNA CITY GLASFORD	R34		NEW LOCATION		W1-8L	CHEVRON LEFT	3.00	
484	P-M	42	HANNA CITY GLASFORD	R34		NEW LOCATION		W1-8R	CHEVRON RIGHT	3.00	15
485	P-M	42	HANNA CITY GLASFORD	R34		NEW LOCATION		W1-8L	CHEVRON LEFT	3.00	
486	P-M	42	HANNA CITY GLASFORD	R34		NEW LOCATION		W1-8R	CHEVRON RIGHT	3.00	15
487	P-M	42	HANNA CITY GLASFORD	R34		NEW LOCATION		W1-8L	CHEVRON LEFT	3.00	
488	P-M	42	HANNA CITY GLASFORD	R34		NEW LOCATION		W1-8R	CHEVRON RIGHT	3.00	15
489	P-M	42	HANNA CITY GLASFORD	R34		NEW LOCATION		W1-8L	CHEVRON LEFT	3.00	
490	P-M	42	HANNA CITY GLASFORD	R34		NEW LOCATION		W1-8R	CHEVRON RIGHT	3.00	15
491	P-M	42	HANNA CITY GLASFORD	R34		NEW LOCATION		W1-8L	CHEVRON LEFT	3.00	
492	P-M	42	HANNA CITY GLASFORD	R34		NEW LOCATION		W1-8R	CHEVRON RIGHT	3.00	15
493	P-M	42	HANNA CITY GLASFORD	R34		NEW LOCATION		W1-8L	CHEVRON LEFT	3.00	
494	P-M	42	HANNA CITY GLASFORD	R34		NEW LOCATION		W1-8R	CHEVRON RIGHT	3.00	15
495	P-M	42	HANNA CITY GLASFORD	R34		NEW LOCATION		W1-8L	CHEVRON LEFT	3.00	
496	P-M	42	HANNA CITY GLASFORD	R34		NEW LOCATION		W1-8R	CHEVRON RIGHT	3.00	15
497	P-M	42	HANNA CITY GLASFORD	R34		NEW LOCATION		W1-8L	CHEVRON LEFT	3.00	
498	P-M	42	HANNA CITY GLASFORD	R34		NEW LOCATION		W1-8R	CHEVRON RIGHT	3.00	15
499	P-M	42	HANNA CITY GLASFORD	R34		NEW LOCATION		W1-8L	CHEVRON LEFT	3.00	
500	P-M	42	HANNA CITY GLASFORD	R34		NEW LOCATION		W1-8R	CHEVRON RIGHT	3.00	15
501	P-M	42	HANNA CITY GLASFORD	R34		NEW LOCATION		W1-8L	CHEVRON LEFT	3.00	
502	P-M	42	HANNA CITY GLASFORD	R34		NEW LOCATION		W1-8R	CHEVRON RIGHT	3.00	15
503	P-M	42	HANNA CITY GLASFORD	R34		NEW LOCATION		W1-8L	CHEVRON LEFT	3.00	
504	P-M	42	HANNA CITY GLASFORD	R34		NEW LOCATION		W1-8R	CHEVRON RIGHT	3.00	15
505	P-M	42	HANNA CITY GLASFORD	R34		NEW LOCATION		W1-8L	CHEVRON LEFT	3.00	
506	P-M	42	HANNA CITY GLASFORD	R34		NEW LOCATION		W1-8R	CHEVRON RIGHT	3.00	15
507	P-M	42	HANNA CITY GLASFORD	R34		NEW LOCATION		W1-8L	CHEVRON LEFT	3.00	
508	P-M	42	HANNA CITY GLASFORD	R34		NEW LOCATION		W1-8R	CHEVRON RIGHT	3.00	15
509	P-M	42	HANNA CITY GLASFORD	R34		NEW LOCATION		W1-8L	CHEVRON LEFT	3.00	
510	P-M	42	HANNA CITY GLASFORD	R34		NEW LOCATION		W1-8R	CHEVRON RIGHT	3.00	15
511	P-M	42	HANNA CITY GLASFORD	R34		NEW LOCATION		W1-8L	CHEVRON LEFT	3.00	
512	P-M	42	HANNA CITY GLASFORD	R34		NEW LOCATION		W1-8R	CHEVRON RIGHT	3.00	15
513	P-M	42	HANNA CITY GLASFORD	R34		NEW LOCATION		W1-8L	CHEVRON LEFT	3.00	
514	P-M	42	HANNA CITY GLASFORD	R34		NEW LOCATION		W1-8R	CHEVRON RIGHT	3.00	15
515	P-M	42	HANNA CITY GLASFORD	R34		NEW LOCATION		W1-8L	CHEVRON LEFT	3.00	
516	P-M	42	HANNA CITY GLASFORD	R34		NEW LOCATION		W1-8R	CHEVRON RIGHT	3.00	15
517	P-M	42	HANNA CITY GLASFORD	R34		NEW LOCATION		W1-8L	CHEVRON LEFT	3.00	
518	P-M	42	HANNA CITY GLASFORD	R34		NEW LOCATION		W1-8R	CHEVRON RIGHT	3.00	15
519	P-M	42	HANNA CITY GLASFORD	R34		NEW LOCATION		W1-8L	CHEVRON LEFT	3.00	
520	P-M	42	HANNA CITY GLASFORD	R34		NEW LOCATION		W1-8R	CHEVRON RIGHT	3.00	15
521	P-M	42	HANNA CITY GLASFORD	R34		NEW LOCATION		W1-8L	CHEVRON LEFT	3.00	
522	P-M	42	HANNA CITY GLASFORD	R34		NEW LOCATION		W1-8R	CHEVRON RIGHT	3.00	15
523	P-M	42	HANNA CITY GLASFORD	R34		NEW LOCATION		W1-8L	CHEVRON LEFT	3.00	
524	P-M	42	HANNA CITY GLASFORD	R34		NEW LOCATION		W1-8R	CHEVRON RIGHT	3.00	15
525	P-M	42	HANNA CITY GLASFORD	R34		NEW LOCATION		W1-8L	CHEVRON LEFT	3.00	

LOCATION LEGEND	
P-A	PEORIA COUNTY LOCATION A
W-A	WOODFORD COUNTY LOCATION A
P	PEORIA COUNTY EXISTING SIGN LOCATION

SUBTOTAL	132	330
----------	-----	-----

SCHEDULE OF QUANTITIES

ROUTE NO.	SECTION	COUNTY	TOTAL SHEETS	SHEET NO.
MULTIPLE	12-00177-02-SP	PEORIA	66	15
FED. ROAD DIST. NO.		ILLINOIS	PROJECT: HSIP 0143 (052)	
CONTRACT NO. 89627				

SIGN NO	LOCATION	PLAN PAGE NO	ROAD NAME	ROUTE NO	MILES FROM			EXISTING MESSAGE	PROPOSED SIGN CODE	PROPOSED MESSAGE	SIGN PANEL SQ FT	POST FOOT	
					START	END							
526	P-M	42	HANNA CITY GLASFORD	R34	NEW LOCATION				W1-8R	CHEVRON RIGHT	3.00	15	
527	P-M	42	HANNA CITY GLASFORD	R34	NEW LOCATION				W1-8L	CHEVRON LEFT	3.00		
528	P-M	42	HANNA CITY GLASFORD	R34	NEW LOCATION				W1-8R	CHEVRON RIGHT	3.00	15	
529	P-M	42	HANNA CITY GLASFORD	R34	NEW LOCATION				W1-8L	CHEVRON LEFT	3.00		
530	P-N	43	GLASFORD CANTON	D60	NEW LOCATION				W1-8R	CHEVRON RIGHT	3.00	15	
531	P-N	43	GLASFORD CANTON	D60	NEW LOCATION				W1-8L	CHEVRON LEFT	3.00		
532	P-N	43	GLASFORD CANTON	D60	NEW LOCATION				W1-8R	CHEVRON RIGHT	3.00	15	
533	P-N	43	GLASFORD CANTON	D60	NEW LOCATION				W1-8L	CHEVRON LEFT	3.00		
534	P-N	43	GLASFORD CANTON	D60	NEW LOCATION				W1-8R	CHEVRON RIGHT	3.00	15	
535	P-N	43	GLASFORD CANTON	D60	NEW LOCATION				W1-8L	CHEVRON LEFT	3.00		
536	P-N	43	GLASFORD CANTON	D60	NEW LOCATION				W1-7	BIDIR. ARROW	8.00	15	
537	P-N	43	GLASFORD CANTON	D60	0.48	PEO/FUL CO LINE	4.59	KINGSTON MINES	W1-6R	DIR. ARROW RIGHT	8.00	15	
538	P-N	43	GLASFORD CANTON	D60	NEW LOCATION				W1-8R	CHEVRON RIGHT	3.00	15	
539	P-N	43	GLASFORD CANTON	D60	NEW LOCATION				W1-8L	CHEVRON LEFT	3.00		
540	P-N	43	GLASFORD CANTON	D60	NEW LOCATION				W1-8R	CHEVRON RIGHT	3.00	15	
541	P-N	43	GLASFORD CANTON	D60	NEW LOCATION				W1-8L	CHEVRON LEFT	3.00		
542	P-N	43	GLASFORD CANTON	D60	NEW LOCATION				W1-8R	CHEVRON RIGHT	3.00	15	
543	P-N	43	GLASFORD CANTON	D60	NEW LOCATION				W1-8L	CHEVRON LEFT	3.00		
544	P-N	43	GLASFORD CANTON	D60	NEW LOCATION				W1-8R	CHEVRON RIGHT	3.00	15	
545	P-N	43	GLASFORD CANTON	D60	NEW LOCATION				W1-8L	CHEVRON LEFT	3.00		
546	P		LANCASTER	D55A	2.99	HANNA CITY-GLAS	3.11	PFEIFFER	CHEVRON LEFT	W1-8L	CHEVRON LEFT	3.00	15
547	P		LANCASTER	D55A	2.98	HANNA CITY-GLAS	3.12	PFEIFFER	CHEVRON LEFT	W1-8L	CHEVRON LEFT	3.00	15
548	P		LANCASTER	D55A	2.96	HANNA CITY-GLAS	3.14	PFEIFFER	CHEVRON LEFT	W1-8L	CHEVRON LEFT	3.00	15
549	W-A	44	CO RD 1400 E		NEW LOCATION				W1-8R	CHEVRON RIGHT	3.00	15	
550	W-A	44	CO RD 1400 E		NEW LOCATION				W1-8L	CHEVRON LEFT	3.00		
551	W-A	44	CO RD 1400 E		NEW LOCATION				W1-8R	CHEVRON RIGHT	3.00	15	
552	W-A	44	CO RD 1400 E		NEW LOCATION				W1-8L	CHEVRON LEFT	3.00		
553	W-A	44	CO RD 1400 E		NEW LOCATION				W1-8R	CHEVRON RIGHT	3.00	15	
554	W-A	44	CO RD 1400 E		NEW LOCATION				W1-8L	CHEVRON LEFT	3.00		
555	W-A	44	CO RD 1400 E		NEW LOCATION				W1-8R	CHEVRON RIGHT	3.00	15	
556	W-A	44	CO RD 1400 E		NEW LOCATION				W1-8L	CHEVRON LEFT	3.00		
557	W-A	44	CO RD 1400 E		NEW LOCATION				W1-8R	CHEVRON RIGHT	3.00	15	
558	W-A	44	CO RD 1400 E		NEW LOCATION				W1-8L	CHEVRON LEFT	3.00		
559	W-A	44	CO RD 1400 E		NEW LOCATION				W1-8R	CHEVRON RIGHT	3.00	15	
560	W-A	44	CO RD 1400 E		NEW LOCATION				W1-8L	CHEVRON LEFT	3.00		
561	W-A	44	CO RD 1400 E		NEW LOCATION				W1-8R	CHEVRON RIGHT	3.00	15	
562	W-A	44	CO RD 1400 E		NEW LOCATION				W1-8L	CHEVRON LEFT	3.00		
563	W-A	44	CO RD 1400 E		NEW LOCATION				W1-8R	CHEVRON RIGHT	3.00	15	
564	W-A	44	CO RD 1400 E		NEW LOCATION				W1-8L	CHEVRON LEFT	3.00		
565	W-A	44	CO RD 1400 E		NEW LOCATION				W1-8R	CHEVRON RIGHT	3.00	15	
566	W-A	44	CO RD 1400 E		NEW LOCATION				W1-8L	CHEVRON LEFT	3.00		
567	W-A	44	CO RD 1400 E		NEW LOCATION				W1-8R	CHEVRON RIGHT	3.00	15	
568	W-A	44	CO RD 1400 E		NEW LOCATION				W1-8L	CHEVRON LEFT	3.00		

LOCATION LEGEND	
P-A	PEORIA COUNTY LOCATION A
W-A	WOODFORD COUNTY LOCATION A
P	PEORIA COUNTY EXISTING SIGN LOCATION

SUBTOTAL	139	360
----------	-----	-----

SCHEDULE OF QUANTITIES

ROUTE NO.	SECTION	COUNTY	TOTAL SHEETS	SHEET NO.
MULTIPLE	12-00177-02-SP	PEORIA	66	16
FED. ROAD DIST. NO.		ILLINOIS	PROJECT: HSIP 0143 (052)	
CONTRACT NO. 89627				

SIGN NO	LOCATION	PLAN PAGE NO	ROAD NAME	ROUTE NO	MILES FROM		EXISTING MESSAGE	PROPOSED SIGN CODE	PROPOSED MESSAGE	SIGN PANEL SQ FT	POST FOOT
					START	END					
569	W-B	45	CO RD 2200 N			NEW LOCATION		W1-8R	CHEVRON RIGHT	3.00	15
570	W-B	45	CO RD 2200 N			NEW LOCATION		W1-8L	CHEVRON LEFT	3.00	
571	W-B	45	CO RD 2200 N			NEW LOCATION		W1-8R	CHEVRON RIGHT	3.00	15
572	W-B	45	CO RD 2200 N			NEW LOCATION		W1-8L	CHEVRON LEFT	3.00	
573	W-B	45	CO RD 2200 N			NEW LOCATION		W1-8R	CHEVRON RIGHT	3.00	15
574	W-B	45	CO RD 2200 N			NEW LOCATION		W1-8L	CHEVRON LEFT	3.00	
575	W-B	45	CO RD 2200 N			NEW LOCATION		W1-8R	CHEVRON RIGHT	3.00	15
576	W-B	45	CO RD 2200 N			NEW LOCATION		W1-8L	CHEVRON LEFT	3.00	
577	W-B	45	CO RD 2200 N			NEW LOCATION		W1-8R	CHEVRON RIGHT	3.00	15
578	W-B	45	CO RD 2200 N			NEW LOCATION		W1-8L	CHEVRON LEFT	3.00	
579	W-B	45	CO RD 2200 N			NEW LOCATION		W1-8R	CHEVRON RIGHT	3.00	15
580	W-B	45	CO RD 2200 N			NEW LOCATION		W1-8L	CHEVRON LEFT	3.00	
581	W-B	45	CO RD 2200 N			NEW LOCATION		W1-8R	CHEVRON RIGHT	3.00	15
582	W-B	45	CO RD 2200 N			NEW LOCATION		W1-8L	CHEVRON LEFT	3.00	
583	W-B	45	CO RD 2200 N			NEW LOCATION		W1-8R	CHEVRON RIGHT	3.00	15
584	W-B	45	CO RD 2200 N			NEW LOCATION		W1-8L	CHEVRON LEFT	3.00	
585	W-B	45	CO RD 2200 N			NEW LOCATION		W1-8R	CHEVRON RIGHT	3.00	15
586	W-B	45	CO RD 2200 N			NEW LOCATION		W1-8L	CHEVRON LEFT	3.00	
587	W-B	45	CO RD 2200 N			NEW LOCATION		W1-8R	CHEVRON RIGHT	3.00	15
588	W-B	45	CO RD 2200 N			NEW LOCATION		W1-8L	CHEVRON LEFT	3.00	
589	W-B	45	CO RD 2200 N			NEW LOCATION		W1-8R	CHEVRON RIGHT	3.00	15
590	W-B	45	CO RD 2200 N			NEW LOCATION		W1-8L	CHEVRON LEFT	3.00	
591	W-B	45	CO RD 2200 N			NEW LOCATION		W1-8R	CHEVRON RIGHT	3.00	15
592	W-B	45	CO RD 2200 N			NEW LOCATION		W1-8L	CHEVRON LEFT	3.00	
593	W-C	46	CHESTNUT			NEW LOCATION		W1-8R	CHEVRON RIGHT	3.00	15
594	W-C	46	CHESTNUT			NEW LOCATION		W1-8L	CHEVRON LEFT	3.00	
595	W-C	46	CHESTNUT			NEW LOCATION		W1-8R	CHEVRON RIGHT	3.00	15
596	W-C	46	CHESTNUT			NEW LOCATION		W1-8L	CHEVRON LEFT	3.00	
597	W-C	46	CHESTNUT			NEW LOCATION		W1-8R	CHEVRON RIGHT	3.00	15
598	W-C	46	CHESTNUT			NEW LOCATION		W1-8L	CHEVRON LEFT	3.00	
599	W-C	46	CHESTNUT			NEW LOCATION		W1-8R	CHEVRON RIGHT	3.00	15
600	W-C	46	CHESTNUT			NEW LOCATION		W1-8L	CHEVRON LEFT	3.00	
601	W-C	46	CHESTNUT			NEW LOCATION		W1-8R	CHEVRON RIGHT	3.00	15
602	W-C	46	CHESTNUT			NEW LOCATION		W1-8L	CHEVRON LEFT	3.00	
603	W-C	46	CHESTNUT			NEW LOCATION		W1-8R	CHEVRON RIGHT	3.00	15
604	W-C	46	CHESTNUT			NEW LOCATION		W1-8L	CHEVRON LEFT	3.00	
605	W-C	46	CHESTNUT			NEW LOCATION		W1-8R	CHEVRON RIGHT	3.00	15
606	W-C	46	CHESTNUT			NEW LOCATION		W1-8L	CHEVRON LEFT	3.00	
607	W-C	46	CHESTNUT			NEW LOCATION		W1-8R	CHEVRON RIGHT	3.00	15
608	W-C	46	CHESTNUT			NEW LOCATION		W1-8L	CHEVRON LEFT	3.00	
609	W-C	46	CHESTNUT			NEW LOCATION		W1-8R	CHEVRON RIGHT	3.00	15
610	W-C	46	CHESTNUT			NEW LOCATION		W1-8L	CHEVRON LEFT	3.00	
611	W-C	46	CHESTNUT			NEW LOCATION		W1-8R	CHEVRON RIGHT	3.00	15
612	W-C	46	CHESTNUT			NEW LOCATION		W1-8L	CHEVRON LEFT	3.00	

LOCATION LEGEND	
P-A	PEORIA COUNTY LOCATION A
W-A	WOODFORD COUNTY LOCATION A
P	PEORIA COUNTY EXISTING SIGN LOCATION

SUBTOTAL	132	330
----------	-----	-----

SCHEDULE OF QUANTITIES

ROUTE NO.	SECTION	COUNTY	TOTAL SHEETS	SHEET NO.
MULTIPLE	12--00177--02--SP	PEORIA	66	17
FED. ROAD DIST. NO.		ILLINOIS	PROJECT: HSIP 0143 (052)	
CONTRACT NO. 89627				

SIGN NO	LOCATION	PLAN PAGE NO	ROAD NAME	ROUTE NO	MILES FROM		EXISTING MESSAGE	PROPOSED SIGN CODE	PROPOSED MESSAGE	SIGN PANEL SQ FT	POST FOOT
					START	END					
613	W-C	46	CHESTNUT			NEW LOCATION		W1-8R	CHEVRON RIGHT	3.00	15
614	W-C	46	CHESTNUT			NEW LOCATION		W1-8L	CHEVRON LEFT	3.00	
615	W-D	47	BANTA			NEW LOCATION		W1-8R	CHEVRON RIGHT	3.00	15
616	W-D	47	BANTA			NEW LOCATION		W1-8L	CHEVRON LEFT	3.00	
617	W-D	47	BANTA			NEW LOCATION		W1-8R	CHEVRON RIGHT	3.00	15
618	W-D	47	BANTA			NEW LOCATION		W1-8L	CHEVRON LEFT	3.00	
619	W-D	47	BANTA			NEW LOCATION		W1-8R	CHEVRON RIGHT	3.00	15
620	W-D	47	BANTA			NEW LOCATION		W1-8L	CHEVRON LEFT	3.00	
621	W-D	47	BANTA			NEW LOCATION		W1-8R	CHEVRON RIGHT	3.00	15
622	W-D	47	BANTA			NEW LOCATION		W1-8L	CHEVRON LEFT	3.00	
623	W-D	47	BANTA			NEW LOCATION		W1-8R	CHEVRON RIGHT	3.00	15
624	W-D	47	BANTA			NEW LOCATION		W1-8L	CHEVRON LEFT	3.00	
625	W-D	47	BANTA			NEW LOCATION		W1-8R	CHEVRON RIGHT	3.00	15
626	W-D	47	BANTA			NEW LOCATION		W1-8L	CHEVRON LEFT	3.00	
627	W-D	47	BANTA			NEW LOCATION		W1-8R	CHEVRON RIGHT	3.00	15
628	W-D	47	BANTA			NEW LOCATION		W1-8L	CHEVRON LEFT	3.00	
629	W-D	47	BANTA			NEW LOCATION		W1-8R	CHEVRON RIGHT	3.00	15
630	W-D	47	BANTA			NEW LOCATION		W1-8L	CHEVRON LEFT	3.00	
631	W-D	47	BANTA			NEW LOCATION		W1-8R	CHEVRON RIGHT	3.00	15
632	W-D	47	BANTA			NEW LOCATION		W1-8L	CHEVRON LEFT	3.00	
633	W-D	47	BANTA			NEW LOCATION		W1-8R	CHEVRON RIGHT	3.00	15
634	W-D	47	BANTA			NEW LOCATION		W1-8L	CHEVRON LEFT	3.00	
635	W-D	47	BANTA			NEW LOCATION		W1-8R	CHEVRON RIGHT	3.00	15
636	W-D	47	BANTA			NEW LOCATION		W1-8L	CHEVRON LEFT	3.00	
637	W-D	47	BANTA			NEW LOCATION		W1-8R	CHEVRON RIGHT	3.00	15
638	W-D	47	BANTA			NEW LOCATION		W1-8L	CHEVRON LEFT	3.00	
639	W-D	47	BANTA			NEW LOCATION		W1-8R	CHEVRON RIGHT	3.00	15
640	W-D	47	BANTA			NEW LOCATION		W1-8L	CHEVRON LEFT	3.00	
641	W-D	47	BANTA			NEW LOCATION		W1-8R	CHEVRON RIGHT	3.00	15
642	W-D	47	BANTA			NEW LOCATION		W1-8L	CHEVRON LEFT	3.00	
643	W-D	47	BANTA			NEW LOCATION		W1-8R	CHEVRON RIGHT	3.00	15
644	W-D	47	BANTA			NEW LOCATION		W1-8L	CHEVRON LEFT	3.00	
645	W-E	48	BANTA			NEW LOCATION		W1-8R	CHEVRON RIGHT	3.00	15
646	W-E	48	BANTA			NEW LOCATION		W1-8L	CHEVRON LEFT	3.00	
647	W-E	48	BANTA			NEW LOCATION		W1-8R	CHEVRON RIGHT	3.00	15
648	W-E	48	BANTA			NEW LOCATION		W1-8L	CHEVRON LEFT	3.00	
649	W-E	48	BANTA			NEW LOCATION		W1-8R	CHEVRON RIGHT	3.00	15
650	W-E	48	BANTA			NEW LOCATION		W1-8L	CHEVRON LEFT	3.00	
651	W-E	48	BANTA			NEW LOCATION		W1-8R	CHEVRON RIGHT	3.00	15
652	W-E	48	BANTA			NEW LOCATION		W1-8L	CHEVRON LEFT	3.00	
653	W-E	48	BANTA			NEW LOCATION		W1-8R	CHEVRON RIGHT	3.00	15
654	W-E	48	BANTA			NEW LOCATION		W1-8L	CHEVRON LEFT	3.00	
655	W-E	48	BANTA			NEW LOCATION		W1-8R	CHEVRON RIGHT	3.00	15
656	W-E	48	BANTA			NEW LOCATION		W1-8L	CHEVRON LEFT	3.00	

LOCATION LEGEND	
P-A	PEORIA COUNTY LOCATION A
W-A	WOODFORD COUNTY LOCATION A
P	PEORIA COUNTY EXISTING SIGN LOCATION

SUBTOTAL	132	330
----------	-----	-----

SCHEDULE OF QUANTITIES

ROUTE NO.	SECTION	COUNTY	TOTAL SHEETS	SHEET NO.
MULTIPLE	12-00177-02-SP	PEORIA	66	18
FED. ROAD DIST. NO.		ILLINOIS	PROJECT: HSIP 0143 (052)	
CONTRACT NO. 89627				

SIGN NO	LOCATION	PLAN PAGE NO	ROAD NAME	ROUTE NO	MILES FROM		EXISTING MESSAGE	PROPOSED SIGN CODE	PROPOSED MESSAGE	SIGN PANEL SQ FT	POST FOOT
					START	END					
657	W-E	48	BANTA			NEW LOCATION		W1-8R	CHEVRON RIGHT	3.00	15
658	W-E	48	BANTA			NEW LOCATION		W1-8L	CHEVRON LEFT	3.00	
659	W-E	48	BANTA			NEW LOCATION		W1-8R	CHEVRON RIGHT	3.00	15
660	W-E	48	BANTA			NEW LOCATION		W1-8L	CHEVRON LEFT	3.00	
661	W-E	48	BANTA			NEW LOCATION		W1-8R	CHEVRON RIGHT	3.00	15
662	W-E	48	BANTA			NEW LOCATION		W1-8L	CHEVRON LEFT	3.00	
663	W-E	48	BANTA			NEW LOCATION		W1-8R	CHEVRON RIGHT	3.00	15
664	W-E	48	BANTA			NEW LOCATION		W1-8L	CHEVRON LEFT	3.00	
665	W-E	48	BANTA			NEW LOCATION		W1-8R	CHEVRON RIGHT	3.00	15
666	W-E	48	BANTA			NEW LOCATION		W1-8L	CHEVRON LEFT	3.00	
667	W-E	48	BANTA			NEW LOCATION		W1-8R	CHEVRON RIGHT	3.00	15
668	W-E	48	BANTA			NEW LOCATION		W1-8L	CHEVRON LEFT	3.00	
669	W-E	48	BANTA			NEW LOCATION		W1-8R	CHEVRON RIGHT	3.00	15
670	W-E	48	BANTA			NEW LOCATION		W1-8L	CHEVRON LEFT	3.00	
671	W-E	48	BANTA			NEW LOCATION		W1-8R	CHEVRON RIGHT	3.00	15
672	W-E	48	BANTA			NEW LOCATION		W1-8L	CHEVRON LEFT	3.00	
673	W-F	49	BANTA			NEW LOCATION		W1-8R	CHEVRON RIGHT	3.00	15
674	W-F	49	BANTA			NEW LOCATION		W1-8L	CHEVRON LEFT	3.00	
675	W-F	49	BANTA			NEW LOCATION		W1-8R	CHEVRON RIGHT	3.00	15
676	W-F	49	BANTA			NEW LOCATION		W1-8L	CHEVRON LEFT	3.00	
677	W-F	49	BANTA			NEW LOCATION		W1-8R	CHEVRON RIGHT	3.00	15
678	W-F	49	BANTA			NEW LOCATION		W1-8L	CHEVRON LEFT	3.00	
679	W-F	49	BANTA			NEW LOCATION		W1-8R	CHEVRON RIGHT	3.00	15
680	W-F	49	BANTA			NEW LOCATION		W1-8L	CHEVRON LEFT	3.00	
681	W-F	49	BANTA			NEW LOCATION		W1-8R	CHEVRON RIGHT	3.00	15
682	W-F	49	BANTA			NEW LOCATION		W1-8L	CHEVRON LEFT	3.00	
683	W-F	49	BANTA			NEW LOCATION		W1-8R	CHEVRON RIGHT	3.00	15
684	W-F	49	BANTA			NEW LOCATION		W1-8L	CHEVRON LEFT	3.00	
685	W-G	50	BANTA			NEW LOCATION		W1-8R	CHEVRON RIGHT	3.00	15
686	W-G	50	BANTA			NEW LOCATION		W1-8L	CHEVRON LEFT	3.00	
687	W-G	50	BANTA			NEW LOCATION		W1-8R	CHEVRON RIGHT	3.00	15
688	W-G	50	BANTA			NEW LOCATION		W1-8L	CHEVRON LEFT	3.00	
689	W-G	50	BANTA			NEW LOCATION		W1-8R	CHEVRON RIGHT	3.00	15
690	W-G	50	BANTA			NEW LOCATION		W1-8L	CHEVRON LEFT	3.00	
691	W-G	50	BANTA			NEW LOCATION		W1-8R	CHEVRON RIGHT	3.00	15
692	W-G	50	BANTA			NEW LOCATION		W1-8L	CHEVRON LEFT	3.00	
693	W-G	50	BANTA			NEW LOCATION		W1-8R	CHEVRON RIGHT	3.00	15
694	W-G	50	BANTA			NEW LOCATION		W1-8L	CHEVRON LEFT	3.00	
695	W-G	50	BANTA			NEW LOCATION		W1-8R	CHEVRON RIGHT	3.00	15
696	W-G	50	BANTA			NEW LOCATION		W1-8L	CHEVRON LEFT	3.00	
697	W-G	50	BANTA			NEW LOCATION		W1-8R	CHEVRON RIGHT	3.00	15
698	W-G	50	BANTA			NEW LOCATION		W1-8L	CHEVRON LEFT	3.00	
699	W-G	50	BANTA			NEW LOCATION		W1-8R	CHEVRON RIGHT	3.00	15
700	W-G	50	BANTA			NEW LOCATION		W1-8L	CHEVRON LEFT	3.00	

LOCATION LEGEND	
P-A	PEORIA COUNTY LOCATION A
W-A	WOODFORD COUNTY LOCATION A
P	PEORIA COUNTY EXISTING SIGN LOCATION

SUBTOTAL	132	330
----------	-----	-----

SCHEDULE OF QUANTITIES

ROUTE NO.	SECTION	COUNTY	TOTAL SHEETS	SHEET NO.
MULTIPLE	12-00177-02-SP	PEORIA	66	19
FED. ROAD DIST. NO.		ILLINOIS	PROJECT: HSIP 0143 (052)	
CONTRACT NO. 89627				

SIGN NO	LOCATION	PLAN PAGE NO	ROAD NAME	ROUTE NO	MILES FROM		EXISTING MESSAGE	PROPOSED SIGN CODE	PROPOSED MESSAGE	SIGN PANEL SQ FT	POST FOOT
					START	END					
701	W-G	50	BANTA			NEW LOCATION		W1-8R	CHEVRON RIGHT	3.00	15
702	W-G	50	BANTA			NEW LOCATION		W1-8L	CHEVRON LEFT	3.00	
703	W-G	50	BANTA			NEW LOCATION		W1-8R	CHEVRON RIGHT	3.00	15
704	W-G	50	BANTA			NEW LOCATION		W1-8L	CHEVRON LEFT	3.00	
705	W-G	50	BANTA			NEW LOCATION		W1-8R	CHEVRON RIGHT	3.00	15
706	W-G	50	BANTA			NEW LOCATION		W1-8L	CHEVRON LEFT	3.00	
707	W-G	50	BANTA			NEW LOCATION		W1-8R	CHEVRON RIGHT	3.00	15
708	W-G	50	BANTA			NEW LOCATION		W1-8L	CHEVRON LEFT	3.00	
709	W-G	50	BANTA			NEW LOCATION		W1-8R	CHEVRON RIGHT	3.00	15
710	W-G	50	BANTA			NEW LOCATION		W1-8L	CHEVRON LEFT	3.00	
711	W-G	50	BANTA			NEW LOCATION		W1-8R	CHEVRON RIGHT	3.00	15
712	W-G	50	BANTA			NEW LOCATION		W1-8L	CHEVRON LEFT	3.00	
713	W-H	51	LOURDES			NEW LOCATION		W1-8R	CHEVRON RIGHT	3.00	15
714	W-H	51	LOURDES			NEW LOCATION		W1-8L	CHEVRON LEFT	3.00	
715	W-H	51	LOURDES			NEW LOCATION		W1-8R	CHEVRON RIGHT	3.00	15
716	W-H	51	LOURDES			NEW LOCATION		W1-8L	CHEVRON LEFT	3.00	
717	W-H	51	LOURDES			NEW LOCATION		W1-8R	CHEVRON RIGHT	3.00	15
718	W-H	51	LOURDES			NEW LOCATION		W1-8L	CHEVRON LEFT	3.00	
719	W-H	51	LOURDES			NEW LOCATION		W1-8R	CHEVRON RIGHT	3.00	15
720	W-H	51	LOURDES			NEW LOCATION		W1-8R	CHEVRON RIGHT	3.00	
721	W-H	51	LOURDES			NEW LOCATION		W1-8R	CHEVRON RIGHT	3.00	15
722	W-H	51	LOURDES			NEW LOCATION		W1-8L	CHEVRON LEFT	3.00	
723	W-H	51	LOURDES			NEW LOCATION		W1-8R	CHEVRON RIGHT	3.00	15
724	W-H	51	LOURDES			NEW LOCATION		W1-8L	CHEVRON LEFT	3.00	
725	W-H	51	LOURDES			NEW LOCATION		W1-8R	CHEVRON RIGHT	3.00	15
726	W-H	51	LOURDES			NEW LOCATION		W1-8L	CHEVRON LEFT	3.00	
727	W-H	51	LOURDES			NEW LOCATION		W1-8R	CHEVRON RIGHT	3.00	15
728	W-H	51	LOURDES			NEW LOCATION		W1-8L	CHEVRON LEFT	3.00	
729	W-H	51	LOURDES			NEW LOCATION		W1-8R	CHEVRON RIGHT	3.00	15
730	W-H	51	LOURDES			NEW LOCATION		W1-8L	CHEVRON LEFT	3.00	
731	W-H	51	LOURDES			NEW LOCATION		W1-8R	CHEVRON RIGHT	3.00	15
732	W-H	51	LOURDES			NEW LOCATION		W1-8L	CHEVRON LEFT	3.00	
733	W-H	51	LOURDES			NEW LOCATION		W1-8R	CHEVRON RIGHT	3.00	15
734	W-H	51	LOURDES			NEW LOCATION		W1-8L	CHEVRON LEFT	3.00	
735	W-H	51	LOURDES			NEW LOCATION		W1-8R	CHEVRON RIGHT	3.00	15
736	W-H	51	LOURDES			NEW LOCATION		W1-8L	CHEVRON LEFT	3.00	
737	W-I	52	LOURDES			NEW LOCATION		W1-8R	CHEVRON RIGHT	3.00	15
738	W-I	52	LOURDES			NEW LOCATION		W1-8L	CHEVRON LEFT	3.00	
739	W-I	52	LOURDES			NEW LOCATION		W1-8R	CHEVRON RIGHT	3.00	15
740	W-I	52	LOURDES			NEW LOCATION		W1-8L	CHEVRON LEFT	3.00	
741	W-I	52	LOURDES			NEW LOCATION		W1-8R	CHEVRON RIGHT	3.00	15
742	W-I	52	LOURDES			NEW LOCATION		W1-8L	CHEVRON LEFT	3.00	
743	W-I	52	LOURDES			NEW LOCATION		W1-8R	CHEVRON RIGHT	3.00	15
744	W-I	52	LOURDES			NEW LOCATION		W1-8L	CHEVRON LEFT	3.00	

LOCATION LEGEND	
P-A	PEORIA COUNTY LOCATION A
W-A	WOODFORD COUNTY LOCATION A
P	PEORIA COUNTY EXISTING SIGN LOCATION

SUBTOTAL	132	345
----------	-----	-----

SCHEDULE OF QUANTITIES

ROUTE NO.	SECTION	COUNTY	TOTAL SHEETS	SHEET NO.
MULTIPLE	12-00177-02-SP	PEORIA	66	20
FED. ROAD DIST. NO.		ILLINOIS	PROJECT: HSIP 0143 (052)	
CONTRACT NO. 89627				

SIGN NO	LOCATION	PLAN PAGE NO	ROAD NAME	ROUTE NO	MILES FROM		EXISTING MESSAGE	PROPOSED SIGN CODE	PROPOSED MESSAGE	SIGN PANEL SQ FT	POST FOOT
					START	END					
745	W-I	52	LOURDES			NEW LOCATION		W1-8R	CHEVRON RIGHT	3.00	15
746	W-I	52	LOURDES			NEW LOCATION		W1-8L	CHEVRON LEFT	3.00	
747	W-I	52	LOURDES			NEW LOCATION		W1-8R	CHEVRON RIGHT	3.00	15
748	W-I	52	LOURDES			NEW LOCATION		W1-8L	CHEVRON LEFT	3.00	
749	W-I	52	LOURDES			NEW LOCATION		W1-8R	CHEVRON RIGHT	3.00	15
750	W-I	52	LOURDES			NEW LOCATION		W1-8L	CHEVRON LEFT	3.00	
751	W-I	52	LOURDES			NEW LOCATION		W1-8R	CHEVRON RIGHT	3.00	15
752	W-I	52	LOURDES			NEW LOCATION		W1-8L	CHEVRON LEFT	3.00	
753	W-I	52	LOURDES			NEW LOCATION		W1-8R	CHEVRON RIGHT	3.00	15
754	W-I	52	LOURDES			NEW LOCATION		W1-8L	CHEVRON LEFT	3.00	
755	W-I	52	LOURDES			NEW LOCATION		W1-8R	CHEVRON RIGHT	3.00	15
756	W-I	52	LOURDES			NEW LOCATION		W1-8L	CHEVRON LEFT	3.00	
757	W-J	53	LOURDES			NEW LOCATION		W1-8R	CHEVRON RIGHT	3.00	15
758	W-J	53	LOURDES			NEW LOCATION		W1-8L	CHEVRON LEFT	3.00	
759	W-J	53	LOURDES			NEW LOCATION		W1-8R	CHEVRON RIGHT	3.00	15
760	W-J	53	LOURDES			NEW LOCATION		W1-8L	CHEVRON LEFT	3.00	
761	W-J	53	LOURDES			NEW LOCATION		W1-8R	CHEVRON RIGHT	3.00	15
762	W-J	53	LOURDES			NEW LOCATION		W1-8L	CHEVRON LEFT	3.00	
763	W-J	53	LOURDES			NEW LOCATION		W1-8R	CHEVRON RIGHT	3.00	15
764	W-J	53	LOURDES			NEW LOCATION		W1-8L	CHEVRON LEFT	3.00	
765	W-J	53	LOURDES			NEW LOCATION		W1-8R	CHEVRON RIGHT	3.00	15
766	W-J	53	LOURDES			NEW LOCATION		W1-8L	CHEVRON LEFT	3.00	
767	W-J	53	LOURDES			NEW LOCATION		W1-8R	CHEVRON RIGHT	3.00	15
768	W-J	53	LOURDES			NEW LOCATION		W1-8L	CHEVRON LEFT	3.00	
769	W-K	54	LOURDES			NEW LOCATION		W1-8R	CHEVRON RIGHT	3.00	15
770	W-K	54	LOURDES			NEW LOCATION		W1-8L	CHEVRON LEFT	3.00	
771	W-K	54	LOURDES			NEW LOCATION		W1-8R	CHEVRON RIGHT	3.00	15
772	W-K	54	LOURDES			NEW LOCATION		W1-8L	CHEVRON LEFT	3.00	
773	W-K	54	LOURDES			NEW LOCATION		W1-8R	CHEVRON RIGHT	3.00	15
774	W-K	54	LOURDES			NEW LOCATION		W1-8L	CHEVRON LEFT	3.00	
775	W-K	54	LOURDES			NEW LOCATION		W1-8R	CHEVRON RIGHT	3.00	15
776	W-K	54	LOURDES			NEW LOCATION		W1-8L	CHEVRON LEFT	3.00	
777	W-K	54	LOURDES			NEW LOCATION		W1-8R	CHEVRON RIGHT	3.00	15
778	W-K	54	LOURDES			NEW LOCATION		W1-8L	CHEVRON LEFT	3.00	
779	W-K	54	LOURDES			NEW LOCATION		W1-8R	CHEVRON RIGHT	3.00	15
780	W-K	54	LOURDES			NEW LOCATION		W1-8L	CHEVRON LEFT	3.00	
781	W-K	54	LOURDES			NEW LOCATION		W1-8R	CHEVRON RIGHT	3.00	15
782	W-K	54	LOURDES			NEW LOCATION		W1-8L	CHEVRON LEFT	3.00	
783	W-L	55	SANTA FE TRAIL			NEW LOCATION		W1-8R	CHEVRON RIGHT	3.00	15
784	W-L	55	SANTA FE TRAIL			NEW LOCATION		W1-8L	CHEVRON LEFT	3.00	
785	W-L	55	SANTA FE TRAIL			NEW LOCATION		W1-8R	CHEVRON RIGHT	3.00	15
786	W-L	55	SANTA FE TRAIL			NEW LOCATION		W1-8L	CHEVRON LEFT	3.00	
787	W-L	55	SANTA FE TRAIL			NEW LOCATION		W1-8R	CHEVRON RIGHT	3.00	15
788	W-L	55	SANTA FE TRAIL			NEW LOCATION		W1-8L	CHEVRON LEFT	3.00	

LOCATION LEGEND	
P-A	PEORIA COUNTY LOCATION A
W-A	WOODFORD COUNTY LOCATION A
P	PEORIA COUNTY EXISTING SIGN LOCATION

SUBTOTAL	132	330
----------	-----	-----

SCHEDULE OF QUANTITIES

ROUTE NO.	SECTION	COUNTY	TOTAL SHEETS	SHEET NO.
MULTIPLE	12--00177--02--SP	PEORIA	66	21
FED. ROAD DIST. NO. ---		ILLINOIS	PROJECT: HSIP 0143 (052)	
CONTRACT NO. 89627				

SIGN NO	LOCATION	PLAN PAGE NO	ROAD NAME	ROUTE NO	MILES FROM		EXISTING MESSAGE	PROPOSED SIGN CODE	PROPOSED MESSAGE	SIGN PANEL SQ FT	POST FOOT
					START	END					
789	W-L	55	SANTA FE TRAIL			NEW LOCATION		W1-8R	CHEVRON RIGHT	3.00	15
790	W-L	55	SANTA FE TRAIL			NEW LOCATION		W1-8L	CHEVRON LEFT	3.00	
791	W-L	55	SANTA FE TRAIL			NEW LOCATION		W1-8R	CHEVRON RIGHT	3.00	15
792	W-L	55	SANTA FE TRAIL			NEW LOCATION		W1-8L	CHEVRON LEFT	3.00	
793	W-L	55	SANTA FE TRAIL			NEW LOCATION		W1-8R	CHEVRON RIGHT	3.00	15
794	W-L	55	SANTA FE TRAIL			NEW LOCATION		W1-8L	CHEVRON LEFT	3.00	
795	W-L	55	SANTA FE TRAIL			NEW LOCATION		W1-8R	CHEVRON RIGHT	3.00	15
796	W-L	55	SANTA FE TRAIL			NEW LOCATION		W1-8L	CHEVRON LEFT	3.00	
797	W-L	55	SANTA FE TRAIL			NEW LOCATION		W1-8R	CHEVRON RIGHT	3.00	15
798	W-L	55	SANTA FE TRAIL			NEW LOCATION		W1-8L	CHEVRON LEFT	3.00	
799	W-L	55	SANTA FE TRAIL			NEW LOCATION		W1-8R	CHEVRON RIGHT	3.00	15
800	W-L	55	SANTA FE TRAIL			NEW LOCATION		W1-8L	CHEVRON LEFT	3.00	
801	W-L	55	SANTA FE TRAIL			NEW LOCATION		W1-8R	CHEVRON RIGHT	3.00	15
802	W-L	55	SANTA FE TRAIL			NEW LOCATION		W1-8L	CHEVRON LEFT	3.00	
803	W-L	55	SANTA FE TRAIL			NEW LOCATION		W1-8R	CHEVRON RIGHT	3.00	15
804	W-L	55	SANTA FE TRAIL			NEW LOCATION		W1-8L	CHEVRON LEFT	3.00	
805	W-L	55	SANTA FE TRAIL			NEW LOCATION		W1-8R	CHEVRON RIGHT	3.00	15
806	W-L	55	SANTA FE TRAIL			NEW LOCATION		W1-8L	CHEVRON LEFT	3.00	
807	W-L	55	SANTA FE TRAIL			NEW LOCATION		W1-8R	CHEVRON RIGHT	3.00	15
808	W-L	55	SANTA FE TRAIL			NEW LOCATION		W1-8L	CHEVRON LEFT	3.00	
809	W-M	56	SANTA FE TRAIL			NEW LOCATION		W1-8R	CHEVRON RIGHT	3.00	15
810	W-M	56	SANTA FE TRAIL			NEW LOCATION		W1-8L	CHEVRON LEFT	3.00	
811	W-M	56	SANTA FE TRAIL			NEW LOCATION		W1-8R	CHEVRON RIGHT	3.00	15
812	W-M	56	SANTA FE TRAIL			NEW LOCATION		W1-8L	CHEVRON LEFT	3.00	
813	W-M	56	SANTA FE TRAIL			NEW LOCATION		W1-8R	CHEVRON RIGHT	3.00	15
814	W-M	56	SANTA FE TRAIL			NEW LOCATION		W1-8L	CHEVRON LEFT	3.00	
815	W-M	56	SANTA FE TRAIL			NEW LOCATION		W1-8R	CHEVRON RIGHT	3.00	15
816	W-M	56	SANTA FE TRAIL			NEW LOCATION		W1-8L	CHEVRON LEFT	3.00	
817	W-M	56	SANTA FE TRAIL			NEW LOCATION		W1-8R	CHEVRON RIGHT	3.00	15
818	W-M	56	SANTA FE TRAIL			NEW LOCATION		W1-8L	CHEVRON LEFT	3.00	
819	W-M	56	SANTA FE TRAIL			NEW LOCATION		W1-8R	CHEVRON RIGHT	3.00	15
820	W-M	56	SANTA FE TRAIL			NEW LOCATION		W1-8L	CHEVRON LEFT	3.00	
821	W-M	56	SANTA FE TRAIL			NEW LOCATION		W1-8R	CHEVRON RIGHT	3.00	15
822	W-M	56	SANTA FE TRAIL			NEW LOCATION		W1-8L	CHEVRON LEFT	3.00	
823	W-M	56	SANTA FE TRAIL			NEW LOCATION		W1-8R	CHEVRON RIGHT	3.00	15
824	W-M	56	SANTA FE TRAIL			NEW LOCATION		W1-8L	CHEVRON LEFT	3.00	
825	W-M	56	SANTA FE TRAIL			NEW LOCATION		W1-8R	CHEVRON RIGHT	3.00	15
826	W-M	56	SANTA FE TRAIL			NEW LOCATION		W1-8L	CHEVRON LEFT	3.00	
827	W-M	56	SANTA FE TRAIL			NEW LOCATION		W1-8R	CHEVRON RIGHT	3.00	15
828	W-M	56	SANTA FE TRAIL			NEW LOCATION		W1-8L	CHEVRON LEFT	3.00	
829	W-M	56	SANTA FE TRAIL			NEW LOCATION		W1-8R	CHEVRON RIGHT	3.00	15
830	W-M	56	SANTA FE TRAIL			NEW LOCATION		W1-8L	CHEVRON LEFT	3.00	
831	W-M	56	SANTA FE TRAIL			NEW LOCATION		W1-8R	CHEVRON RIGHT	3.00	15
832	W-M	56	SANTA FE TRAIL			NEW LOCATION		W1-8L	CHEVRON LEFT	3.00	

LOCATION LEGEND	
P--A	PEORIA COUNTY LOCATION A
W--A	WOODFORD COUNTY LOCATION A
P	PEORIA COUNTY EXISTING SIGN LOCATION

SUBTOTAL	132	330
----------	-----	-----

SCHEDULE OF QUANTITIES

ROUTE NO.	SECTION	COUNTY	TOTAL SHEETS	SHEET NO.
MULTIPLE	12-00177-02-SP	PEORIA	66	22
FED. ROAD DIST. NO.		ILLINOIS	PROJECT: HSIP 0143 (052)	
CONTRACT NO. 89627				

SIGN NO	LOCATION	PLAN PAGE NO	ROAD NAME	ROUTE NO	MILES FROM		EXISTING MESSAGE	PROPOSED SIGN CODE	PROPOSED MESSAGE	SIGN PANEL SQ FT	POST FOOT
					START	END					
833	W-M	56	SANTA FE TRAIL			NEW LOCATION		W1-8R	CHEVRON RIGHT	3.00	15
834	W-M	56	SANTA FE TRAIL			NEW LOCATION		W1-8L	CHEVRON LEFT	3.00	
835	W-M	56	SANTA FE TRAIL			NEW LOCATION		W1-8R	CHEVRON RIGHT	3.00	15
836	W-M	56	SANTA FE TRAIL			NEW LOCATION		W1-8L	CHEVRON LEFT	3.00	
837	W-M	56	SANTA FE TRAIL			NEW LOCATION		W1-8R	CHEVRON RIGHT	3.00	15
838	W-M	56	SANTA FE TRAIL			NEW LOCATION		W1-8L	CHEVRON LEFT	3.00	
839	W-M	56	SANTA FE TRAIL			NEW LOCATION		W1-8R	CHEVRON RIGHT	3.00	15
840	W-M	56	SANTA FE TRAIL			NEW LOCATION		W1-8L	CHEVRON LEFT	3.00	
841	W-M	56	SANTA FE TRAIL			NEW LOCATION		W1-8R	CHEVRON RIGHT	3.00	15
842	W-M	56	SANTA FE TRAIL			NEW LOCATION		W1-8L	CHEVRON LEFT	3.00	
843	W-M	56	SANTA FE TRAIL			NEW LOCATION		W1-8R	CHEVRON RIGHT	3.00	15
844	W-M	56	SANTA FE TRAIL			NEW LOCATION		W1-8L	CHEVRON LEFT	3.00	
845	W-M	56	SANTA FE TRAIL			NEW LOCATION		W1-8R	CHEVRON RIGHT	3.00	15
846	W-M	56	SANTA FE TRAIL			NEW LOCATION		W1-8L	CHEVRON LEFT	3.00	
847	W-M	56	SANTA FE TRAIL			NEW LOCATION		W1-8R	CHEVRON RIGHT	3.00	15
848	W-M	56	SANTA FE TRAIL			NEW LOCATION		W1-8L	CHEVRON LEFT	3.00	
849	W-M	56	SANTA FE TRAIL			NEW LOCATION		W1-8R	CHEVRON RIGHT	3.00	15
850	W-M	56	SANTA FE TRAIL			NEW LOCATION		W1-8L	CHEVRON LEFT	3.00	
851	W-M	56	SANTA FE TRAIL			NEW LOCATION		W1-8R	CHEVRON RIGHT	3.00	15
852	W-M	56	SANTA FE TRAIL			NEW LOCATION		W1-8L	CHEVRON LEFT	3.00	
853	W-M	56	SANTA FE TRAIL			NEW LOCATION		W1-8R	CHEVRON RIGHT	3.00	15
854	W-M	56	SANTA FE TRAIL			NEW LOCATION		W1-8L	CHEVRON LEFT	3.00	
855	W-M	56	SANTA FE TRAIL			NEW LOCATION		W1-8R	CHEVRON RIGHT	3.00	15
856	W-M	56	SANTA FE TRAIL			NEW LOCATION		W1-8L	CHEVRON LEFT	3.00	
857	W-M	56	SANTA FE TRAIL			NEW LOCATION		W1-8R	CHEVRON RIGHT	3.00	15
858	W-M	56	SANTA FE TRAIL			NEW LOCATION		W1-8L	CHEVRON LEFT	3.00	
859	W-N	57	SANTA FE TRAIL			NEW LOCATION		W1-8R	CHEVRON RIGHT	3.00	15
860	W-N	57	SANTA FE TRAIL			NEW LOCATION		W1-8L	CHEVRON LEFT	3.00	
861	W-N	57	SANTA FE TRAIL			NEW LOCATION		W1-8R	CHEVRON RIGHT	3.00	15
862	W-N	57	SANTA FE TRAIL			NEW LOCATION		W1-8L	CHEVRON LEFT	3.00	
863	W-N	57	SANTA FE TRAIL			NEW LOCATION		W1-8R	CHEVRON RIGHT	3.00	15
864	W-N	57	SANTA FE TRAIL			NEW LOCATION		W1-8L	CHEVRON LEFT	3.00	
865	W-N	57	SANTA FE TRAIL			NEW LOCATION		W1-8R	CHEVRON RIGHT	3.00	15
866	W-N	57	SANTA FE TRAIL			NEW LOCATION		W1-8L	CHEVRON LEFT	3.00	
867	W-N	57	SANTA FE TRAIL			NEW LOCATION		W1-8R	CHEVRON RIGHT	3.00	15
868	W-N	57	SANTA FE TRAIL			NEW LOCATION		W1-8L	CHEVRON LEFT	3.00	
869	W-N	57	SANTA FE TRAIL			NEW LOCATION		W1-8R	CHEVRON RIGHT	3.00	15
870	W-N	57	SANTA FE TRAIL			NEW LOCATION		W1-8L	CHEVRON LEFT	3.00	
871	W-N	57	SANTA FE TRAIL			NEW LOCATION		W1-8R	CHEVRON RIGHT	3.00	15
872	W-N	57	SANTA FE TRAIL			NEW LOCATION		W1-8L	CHEVRON LEFT	3.00	
873	W-N	57	SANTA FE TRAIL			NEW LOCATION		W1-8R	CHEVRON RIGHT	3.00	15
874	W-N	57	SANTA FE TRAIL			NEW LOCATION		W1-8L	CHEVRON LEFT	3.00	
875	W-N	57	SANTA FE TRAIL			NEW LOCATION		W1-8R	CHEVRON RIGHT	3.00	15
876	W-N	57	SANTA FE TRAIL			NEW LOCATION		W1-8L	CHEVRON LEFT	3.00	

LOCATION LEGEND	
P-A	PEORIA COUNTY LOCATION A
W-A	WOODFORD COUNTY LOCATION A
P	PEORIA COUNTY EXISTING SIGN LOCATION

SUBTOTAL	132	330
----------	-----	-----

SCHEDULE OF QUANTITIES

ROUTE NO.	SECTION	COUNTY	TOTAL SHEETS	SHEET NO.
MULTIPLE	12-00177-02-SP	PEORIA	66	23
FED. ROAD DIST. NO. --		ILLINOIS	PROJECT: HSIP 0143 (052)	
CONTRACT NO. 89627				

SIGN NO	LOCATION	PLAN PAGE NO	ROAD NAME	ROUTE NO	MILES FROM		EXISTING MESSAGE	PROPOSED SIGN CODE	PROPOSED MESSAGE	SIGN PANEL SQ FT	POST FOOT
					START	END					
877	W-N	57	SANTA FE TRAIL			NEW LOCATION		W1-8R	CHEVRON RIGHT	3.00	15
878	W-N	57	SANTA FE TRAIL			NEW LOCATION		W1-8L	CHEVRON LEFT	3.00	
879	W-N	57	SANTA FE TRAIL			NEW LOCATION		W1-8R	CHEVRON RIGHT	3.00	15
880	W-N	57	SANTA FE TRAIL			NEW LOCATION		W1-8L	CHEVRON LEFT	3.00	
881	W-N	57	SANTA FE TRAIL			NEW LOCATION		W1-8R	CHEVRON RIGHT	3.00	15
882	W-N	57	SANTA FE TRAIL			NEW LOCATION		W1-8L	CHEVRON LEFT	3.00	
883	W-N	57	SANTA FE TRAIL			NEW LOCATION		W1-8R	CHEVRON RIGHT	3.00	15
884	W-N	57	SANTA FE TRAIL			NEW LOCATION		W1-8L	CHEVRON LEFT	3.00	
885	W-N	57	SANTA FE TRAIL			NEW LOCATION		W1-8R	CHEVRON RIGHT	3.00	15
886	W-N	57	SANTA FE TRAIL			NEW LOCATION		W1-8L	CHEVRON LEFT	3.00	
887	W-N	57	SANTA FE TRAIL			NEW LOCATION		W1-8R	CHEVRON RIGHT	3.00	15
888	W-N	57	SANTA FE TRAIL			NEW LOCATION		W1-8L	CHEVRON LEFT	3.00	
889	W-N	57	SANTA FE TRAIL			NEW LOCATION		W1-8R	CHEVRON RIGHT	3.00	15
890	W-N	57	SANTA FE TRAIL			NEW LOCATION		W1-8L	CHEVRON LEFT	3.00	
891	W-N	57	SANTA FE TRAIL			NEW LOCATION		W1-8R	CHEVRON RIGHT	3.00	15
892	W-N	57	SANTA FE TRAIL			NEW LOCATION		W1-8L	CHEVRON LEFT	3.00	
893	W-N	57	SANTA FE TRAIL			NEW LOCATION		W1-8R	CHEVRON RIGHT	3.00	15
894	W-N	57	SANTA FE TRAIL			NEW LOCATION		W1-8L	CHEVRON LEFT	3.00	
895	W-N	57	SANTA FE TRAIL			NEW LOCATION		W1-8R	CHEVRON RIGHT	3.00	15
896	W-N	57	SANTA FE TRAIL			NEW LOCATION		W1-8L	CHEVRON LEFT	3.00	
897	W-O	58	CO HWY 4			NEW LOCATION		W1-8R	CHEVRON RIGHT	3.00	15
898	W-O	58	CO HWY 4			NEW LOCATION		W1-8L	CHEVRON LEFT	3.00	
899	W-O	58	CO HWY 4			NEW LOCATION		W1-8R	CHEVRON RIGHT	3.00	15
900	W-O	58	CO HWY 4			NEW LOCATION		W1-8L	CHEVRON LEFT	3.00	
901	W-O	58	CO HWY 4			NEW LOCATION		W1-8R	CHEVRON RIGHT	3.00	15
902	W-O	58	CO HWY 4			NEW LOCATION		W1-8L	CHEVRON LEFT	3.00	
903	W-O	58	CO HWY 4			NEW LOCATION		W1-8R	CHEVRON RIGHT	3.00	15
904	W-O	58	CO HWY 4			NEW LOCATION		W1-8L	CHEVRON LEFT	3.00	
905	W-O	58	CO HWY 4			NEW LOCATION		W1-8R	CHEVRON RIGHT	3.00	15
906	W-O	58	CO HWY 4			NEW LOCATION		W1-8L	CHEVRON LEFT	3.00	
907	W-O	58	CO HWY 4			NEW LOCATION		W1-8R	CHEVRON RIGHT	3.00	15
908	W-O	58	CO HWY 4			NEW LOCATION		W1-8L	CHEVRON LEFT	3.00	
909	W-O	58	CO HWY 4			NEW LOCATION		W1-8R	CHEVRON RIGHT	3.00	15
910	W-O	58	CO HWY 4			NEW LOCATION		W1-8L	CHEVRON LEFT	3.00	
911	W-P	59	CO HWY 4			NEW LOCATION		W1-8R	CHEVRON RIGHT	3.00	15
912	W-P	59	CO HWY 4			NEW LOCATION		W1-8L	CHEVRON LEFT	3.00	
913	W-P	59	CO HWY 4			NEW LOCATION		W1-8R	CHEVRON RIGHT	3.00	15
914	W-P	59	CO HWY 4			NEW LOCATION		W1-8L	CHEVRON LEFT	3.00	
915	W-P	59	CO HWY 4			NEW LOCATION		W1-8R	CHEVRON RIGHT	3.00	15
916	W-P	59	CO HWY 4			NEW LOCATION		W1-8L	CHEVRON LEFT	3.00	
917	W-P	59	CO HWY 4			NEW LOCATION		W1-8R	CHEVRON RIGHT	3.00	15
918	W-P	59	CO HWY 4			NEW LOCATION		W1-8L	CHEVRON LEFT	3.00	
919	W-P	59	CO HWY 4			NEW LOCATION		W1-8R	CHEVRON RIGHT	3.00	15
920	W-P	59	CO HWY 4			NEW LOCATION		W1-8L	CHEVRON LEFT	3.00	

LOCATION LEGEND	
P-A	PEORIA COUNTY LOCATION A
W-A	WOODFORD COUNTY LOCATION A
P	PEORIA COUNTY EXISTING SIGN LOCATION

SUBTOTAL	132	330
----------	-----	-----

SCHEDULE OF QUANTITIES

ROUTE NO.	SECTION	COUNTY	TOTAL SHEETS	SHEET NO.
MULTIPLE	12-00177-02-SP	PEORIA	66	24
FED. ROAD DIST. NO.		ILLINOIS	PROJECT: HSIP 0143 (052)	
CONTRACT NO. 89627				

SIGN NO	LOCATION	PLAN PAGE NO	ROAD NAME	ROUTE NO	MILES FROM		EXISTING MESSAGE	PROPOSED SIGN CODE	PROPOSED MESSAGE	SIGN PANEL SQ FT	POST FOOT
					START	END					
921	W-Q	60	TAZEWOOD			NEW LOCATION		W1-8R	CHEVRON RIGHT	3.00	15
922	W-Q	60	TAZEWOOD			NEW LOCATION		W1-8L	CHEVRON LEFT	3.00	
923	W-Q	60	TAZEWOOD			NEW LOCATION		W1-8R	CHEVRON RIGHT	3.00	15
924	W-Q	60	TAZEWOOD			NEW LOCATION		W1-8L	CHEVRON LEFT	3.00	
925	W-Q	60	TAZEWOOD			NEW LOCATION		W1-8R	CHEVRON RIGHT	3.00	15
926	W-Q	60	TAZEWOOD			NEW LOCATION		W1-8L	CHEVRON LEFT	3.00	
927	W-Q	60	TAZEWOOD			NEW LOCATION		W1-8R	CHEVRON RIGHT	3.00	15
928	W-Q	60	TAZEWOOD			NEW LOCATION		W1-8L	CHEVRON LEFT	3.00	
929	W-Q	60	TAZEWOOD			NEW LOCATION		W1-8R	CHEVRON RIGHT	3.00	15
930	W-Q	60	TAZEWOOD			NEW LOCATION		W1-8L	CHEVRON LEFT	3.00	
931	W-Q	60	TAZEWOOD			NEW LOCATION		W1-8R	CHEVRON RIGHT	3.00	15
932	W-Q	60	TAZEWOOD			NEW LOCATION		W1-8L	CHEVRON LEFT	3.00	
933	W-Q	60	TAZEWOOD			NEW LOCATION		W1-8R	CHEVRON RIGHT	3.00	15
934	W-Q	60	TAZEWOOD			NEW LOCATION		W1-8L	CHEVRON LEFT	3.00	
935	W-R	61	CO RD 1800 E			NEW LOCATION		W1-8R	CHEVRON RIGHT	3.00	15
936	W-R	61	CO RD 1800 E			NEW LOCATION		W1-8L	CHEVRON LEFT	3.00	
937	W-R	61	CO RD 1800 E			NEW LOCATION		W1-8R	CHEVRON RIGHT	3.00	15
938	W-R	61	CO RD 1800 E			NEW LOCATION		W1-8L	CHEVRON LEFT	3.00	
939	W-R	61	CO RD 1800 E			NEW LOCATION		W1-8R	CHEVRON RIGHT	3.00	15
940	W-R	61	CO RD 1800 E			NEW LOCATION		W1-8L	CHEVRON LEFT	3.00	
941	W-R	61	CO RD 1800 E			NEW LOCATION		W1-8R	CHEVRON RIGHT	3.00	15
942	W-R	61	CO RD 1800 E			NEW LOCATION		W1-8L	CHEVRON LEFT	3.00	
943	W-R	61	CO RD 1800 E			NEW LOCATION		W1-8R	CHEVRON RIGHT	3.00	15
944	W-R	61	CO RD 1800 E			NEW LOCATION		W1-8L	CHEVRON LEFT	3.00	
945	W-R	61	CO RD 1800 E			NEW LOCATION		W1-8R	CHEVRON RIGHT	3.00	15
946	W-R	61	CO RD 1800 E			NEW LOCATION		W1-8L	CHEVRON LEFT	3.00	
947	W-R	61	CO RD 1800 E			NEW LOCATION		W1-8R	CHEVRON RIGHT	3.00	15
948	W-R	61	CO RD 1800 E			NEW LOCATION		W1-8L	CHEVRON LEFT	3.00	
949	W-R	61	CO RD 1800 E			NEW LOCATION		W1-8R	CHEVRON RIGHT	3.00	15
950	W-R	61	CO RD 1800 E			NEW LOCATION		W1-8L	CHEVRON LEFT	3.00	
951	W-R	61	CO RD 1800 E			NEW LOCATION		W1-8R	CHEVRON RIGHT	3.00	15
952	W-R	61	CO RD 1800 E			NEW LOCATION		W1-8L	CHEVRON LEFT	3.00	
953	W-R	61	CO RD 1800 E			NEW LOCATION		W1-8R	CHEVRON RIGHT	3.00	15
954	W-R	61	CO RD 1800 E			NEW LOCATION		W1-8L	CHEVRON LEFT	3.00	
955	W-S	62	CO RD 2800 E			NEW LOCATION		W1-8R	CHEVRON RIGHT	3.00	15
956	W-S	62	CO RD 2800 E			NEW LOCATION		W1-8L	CHEVRON LEFT	3.00	
957	W-S	62	CO RD 2800 E			NEW LOCATION		W1-8R	CHEVRON RIGHT	3.00	15
958	W-S	62	CO RD 2800 E			NEW LOCATION		W1-8L	CHEVRON LEFT	3.00	
959	W-S	62	CO RD 2800 E			NEW LOCATION		W1-8R	CHEVRON RIGHT	3.00	15
960	W-S	62	CO RD 2800 E			NEW LOCATION		W1-8L	CHEVRON LEFT	3.00	
961	W-S	62	CO RD 2800 E			NEW LOCATION		W1-8R	CHEVRON RIGHT	3.00	15
962	W-S	62	CO RD 2800 E			NEW LOCATION		W1-8L	CHEVRON LEFT	3.00	
963	W-S	62	CO RD 2800 E			NEW LOCATION		W1-8R	CHEVRON RIGHT	3.00	15
964	W-S	62	CO RD 2800 E			NEW LOCATION		W1-8L	CHEVRON LEFT	3.00	

LOCATION LEGEND	
P-A	PEORIA COUNTY LOCATION A
W-A	WOODFORD COUNTY LOCATION A
P	PEORIA COUNTY EXISTING SIGN LOCATION

SUBTOTAL	132	330
----------	-----	-----

SCHEDULE OF QUANTITIES

ROUTE NO.	SECTION	COUNTY	TOTAL SHEETS	SHEET NO.
MULTIPLE	12-00177-02-SP	PEORIA	66	25
FED. ROAD DIST. NO.		ILLINOIS	PROJECT: HSIP 0143 (052)	
CONTRACT NO. 89627				

SIGN NO	LOCATION	PLAN PAGE NO	ROAD NAME	ROUTE NO	MILES FROM		EXISTING MESSAGE	PROPOSED SIGN CODE	PROPOSED MESSAGE	SIGN PANEL SQ FT	POST FOOT
					START	END					
965	W-S	62	CO RD 2800 E			NEW LOCATION		W1-8R	CHEVRON RIGHT	3.00	15
966	W-S	62	CO RD 2800 E			NEW LOCATION		W1-8L	CHEVRON LEFT	3.00	
967	W-S	62	CO RD 2800 E			NEW LOCATION		W1-8R	CHEVRON RIGHT	3.00	15
968	W-S	62	CO RD 2800 E			NEW LOCATION		W1-8L	CHEVRON LEFT	3.00	
969	W-S	62	CO RD 2800 E			NEW LOCATION		W1-8R	CHEVRON RIGHT	3.00	15
970	W-S	62	CO RD 2800 E			NEW LOCATION		W1-8L	CHEVRON LEFT	3.00	
971	W-T	63	CO HWY 3			NEW LOCATION		W1-8R	CHEVRON RIGHT	3.00	15
972	W-T	63	CO HWY 3			NEW LOCATION		W1-8L	CHEVRON LEFT	3.00	
973	W-T	63	CO HWY 3			NEW LOCATION		W1-8R	CHEVRON RIGHT	3.00	15
974	W-T	63	CO HWY 3			NEW LOCATION		W1-8L	CHEVRON LEFT	3.00	
975	W-T	63	CO HWY 3			NEW LOCATION		W1-8R	CHEVRON RIGHT	3.00	15
976	W-T	63	CO HWY 3			NEW LOCATION		W1-8L	CHEVRON LEFT	3.00	
977	W-T	63	CO HWY 3			NEW LOCATION		W1-8R	CHEVRON RIGHT	3.00	15
978	W-T	63	CO HWY 3			NEW LOCATION		W1-8L	CHEVRON LEFT	3.00	
979	W-T	63	CO HWY 3			NEW LOCATION		W1-8R	CHEVRON RIGHT	3.00	15
980	W-T	63	CO HWY 3			NEW LOCATION		W1-8L	CHEVRON LEFT	3.00	
981	W-T	63	CO HWY 3			NEW LOCATION		W1-8R	CHEVRON RIGHT	3.00	15
982	W-T	63	CO HWY 3			NEW LOCATION		W1-8R	CHEVRON RIGHT	3.00	
983	W-T	63	CO HWY 3			NEW LOCATION		W1-8R	CHEVRON RIGHT	3.00	15
984	W-T	63	CO HWY 3			NEW LOCATION		W1-8L	CHEVRON LEFT	3.00	
985	W-T	63	CO HWY 3			NEW LOCATION		W1-8R	CHEVRON RIGHT	3.00	15
986	W-T	63	CO HWY 3			NEW LOCATION		W1-8L	CHEVRON LEFT	3.00	
987	W-T	63	CO HWY 3			NEW LOCATION		W1-8R	CHEVRON RIGHT	3.00	15
988	W-T	63	CO HWY 3			NEW LOCATION		W1-8L	CHEVRON LEFT	3.00	
989	W-U	64	CO HWY 8			NEW LOCATION		W1-8R	CHEVRON RIGHT	3.00	15
990	W-U	64	CO HWY 8			NEW LOCATION		W1-8L	CHEVRON LEFT	3.00	
991	W-U	64	CO HWY 8			NEW LOCATION		W1-8R	CHEVRON RIGHT	3.00	15
992	W-U	64	CO HWY 8			NEW LOCATION		W1-8L	CHEVRON LEFT	3.00	
993	W-U	64	CO HWY 8			NEW LOCATION		W1-8R	CHEVRON RIGHT	3.00	15
994	W-U	64	CO HWY 8			NEW LOCATION		W1-8L	CHEVRON LEFT	3.00	
995	W-U	64	CO HWY 8			NEW LOCATION		W1-8R	CHEVRON RIGHT	3.00	15
996	W-U	64	CO HWY 8			NEW LOCATION		W1-8L	CHEVRON LEFT	3.00	
997	W-U	64	CO HWY 8			NEW LOCATION		W1-8R	CHEVRON RIGHT	3.00	15
998	W-U	64	CO HWY 8			NEW LOCATION		W1-8L	CHEVRON LEFT	3.00	
999	W-U	64	CO HWY 8			NEW LOCATION		W1-8R	CHEVRON RIGHT	3.00	15
1000	W-U	64	CO HWY 8			NEW LOCATION		W1-8L	CHEVRON LEFT	3.00	
1001	W-U	64	CO HWY 8			NEW LOCATION		W1-8R	CHEVRON RIGHT	3.00	15
1002	W-U	64	CO HWY 8			NEW LOCATION		W1-8L	CHEVRON LEFT	3.00	
1003	W-U	64	CO HWY 8			NEW LOCATION		W1-8R	CHEVRON RIGHT	3.00	15
1004	W-U	64	CO HWY 8			NEW LOCATION		W1-8L	CHEVRON LEFT	3.00	
1005	W-V	65	CO RD 2800 E			NEW LOCATION		W1-8R	CHEVRON RIGHT	3.00	15
1006	W-V	65	CO RD 2800 E			NEW LOCATION		W1-8L	CHEVRON LEFT	3.00	
1007	W-V	65	CO RD 2800 E			NEW LOCATION		W1-8R	CHEVRON RIGHT	3.00	15
1008	W-V	65	CO RD 2800 E			NEW LOCATION		W1-8L	CHEVRON LEFT	3.00	

LOCATION LEGEND	
P-A	PEORIA COUNTY LOCATION A
W-A	WOODFORD COUNTY LOCATION A
P	PEORIA COUNTY EXISTING SIGN LOCATION

SUBTOTAL	132	345
----------	-----	-----

SCHEDULE OF QUANTITIES

ROUTE NO.	SECTION	COUNTY	TOTAL SHEETS	SHEET NO.
MULTIPLE	12-00177-02-SP	PEORIA	66	26
FED. ROAD DIST. NO.		ILLINOIS	PROJECT: HSIP 0143 (052)	
CONTRACT NO. 89627				

SIGN NO	LOCATION	PLAN PAGE NO	ROAD NAME	ROUTE NO	MILES FROM		EXISTING MESSAGE	PROPOSED SIGN CODE	PROPOSED MESSAGE	SIGN PANEL SQ FT	POST FOOT
					START	END					
1009	W-V	65	CO RD 2800 E			NEW LOCATION		W1-8R	CHEVRON RIGHT	3.00	15
1010	W-V	65	CO RD 2800 E			NEW LOCATION		W1-8L	CHEVRON LEFT	3.00	
1011	W-V	65	CO RD 2800 E			NEW LOCATION		W1-8R	CHEVRON RIGHT	3.00	15
1012	W-V	65	CO RD 2800 E			NEW LOCATION		W1-8L	CHEVRON LEFT	3.00	
1013	W-V	65	CO RD 2800 E			NEW LOCATION		W1-8R	CHEVRON RIGHT	3.00	15
1014	W-V	65	CO RD 2800 E			NEW LOCATION		W1-8L	CHEVRON LEFT	3.00	
1015	W-V	65	CO RD 2800 E			NEW LOCATION		W1-8R	CHEVRON RIGHT	3.00	15
1016	W-V	65	CO RD 2800 E			NEW LOCATION		W1-8L	CHEVRON LEFT	3.00	
1017	W-V	65	CO RD 2800 E			NEW LOCATION		W1-8R	CHEVRON RIGHT	3.00	15
1018	W-V	65	CO RD 2800 E			NEW LOCATION		W1-8L	CHEVRON LEFT	3.00	
1019	W-V	65	CO RD 2800 E			NEW LOCATION		W1-8R	CHEVRON RIGHT	3.00	15
1020	W-V	65	CO RD 2800 E			NEW LOCATION		W1-8L	CHEVRON LEFT	3.00	
1021	W-W	66	CO HWY 8			NEW LOCATION		W1-8R	CHEVRON RIGHT	3.00	15
1022	W-W	66	CO HWY 8			NEW LOCATION		W1-8L	CHEVRON LEFT	3.00	
1023	W-W	66	CO HWY 8			NEW LOCATION		W1-8R	CHEVRON RIGHT	3.00	15
1024	W-W	66	CO HWY 8			NEW LOCATION		W1-8L	CHEVRON LEFT	3.00	
1025	W-W	66	CO HWY 8			NEW LOCATION		W1-8R	CHEVRON RIGHT	3.00	15
1026	W-W	66	CO HWY 8			NEW LOCATION		W1-8L	CHEVRON LEFT	3.00	
1027	W-W	66	CO HWY 8			NEW LOCATION		W1-8R	CHEVRON RIGHT	3.00	15
1028	W-W	66	CO HWY 8			NEW LOCATION		W1-8L	CHEVRON LEFT	3.00	
1029	W-W	66	CO HWY 8			NEW LOCATION		W1-8R	CHEVRON RIGHT	3.00	15
1030	W-W	66	CO HWY 8			NEW LOCATION		W1-8L	CHEVRON LEFT	3.00	
1031	W-W	66	CO HWY 8			NEW LOCATION		W1-8R	CHEVRON RIGHT	3.00	15
1032	W-W	66	CO HWY 8			NEW LOCATION		W1-8L	CHEVRON LEFT	3.00	
1033	W-W	66	CO HWY 8			NEW LOCATION		W1-8R	CHEVRON RIGHT	3.00	15
1034	W-W	66	CO HWY 8			NEW LOCATION		W1-8L	CHEVRON LEFT	3.00	
1035	W-W	66	CO HWY 8			NEW LOCATION		W1-8R	CHEVRON RIGHT	3.00	15
1036	W-W	66	CO HWY 8			NEW LOCATION		W1-8L	CHEVRON LEFT	3.00	
1037	W-W	66	CO HWY 8			NEW LOCATION		W1-8R	CHEVRON RIGHT	3.00	15
1038	W-W	66	CO HWY 8			NEW LOCATION		W1-8L	CHEVRON LEFT	3.00	
1039	W-W	66	CO HWY 8			NEW LOCATION		W1-8R	CHEVRON RIGHT	3.00	15
1040	W-W	66	CO HWY 8			NEW LOCATION		W1-8L	CHEVRON LEFT	3.00	
1041	W-W	66	CO HWY 8			NEW LOCATION		W1-8R	CHEVRON RIGHT	3.00	15
1042	W-W	66	CO HWY 8			NEW LOCATION		W1-8L	CHEVRON LEFT	3.00	
1043	W-W	66	CO HWY 8			NEW LOCATION		W1-8R	CHEVRON RIGHT	3.00	15
1044	W-W	66	CO HWY 8			NEW LOCATION		W1-8L	CHEVRON LEFT	3.00	
1045	W-W	66	CO HWY 8			NEW LOCATION		W1-8R	CHEVRON RIGHT	3.00	15
1046	W-W	66	CO HWY 8			NEW LOCATION		W1-8L	CHEVRON LEFT	3.00	
1047	W-W	66	CO HWY 8			NEW LOCATION		W1-8R	CHEVRON RIGHT	3.00	15
1048	W-W	66	CO HWY 8			NEW LOCATION		W1-8L	CHEVRON LEFT	3.00	
1049	W-W	66	CO HWY 8			NEW LOCATION		W1-8R	CHEVRON RIGHT	3.00	15
1050	W-W	66	CO HWY 8			NEW LOCATION		W1-8L	CHEVRON LEFT	3.00	
1051	W-W	66	CO HWY 8			NEW LOCATION		W1-8R	CHEVRON RIGHT	3.00	15
1052	W-W	66	CO HWY 8			NEW LOCATION		W1-8L	CHEVRON LEFT	3.00	

LOCATION LEGEND	
P-A	PEORIA COUNTY LOCATION A
W-A	WOODFORD COUNTY LOCATION A
P	PEORIA COUNTY EXISTING SIGN LOCATION

SUBTOTAL	132	330
----------	-----	-----

SCHEDULE OF QUANTITIES

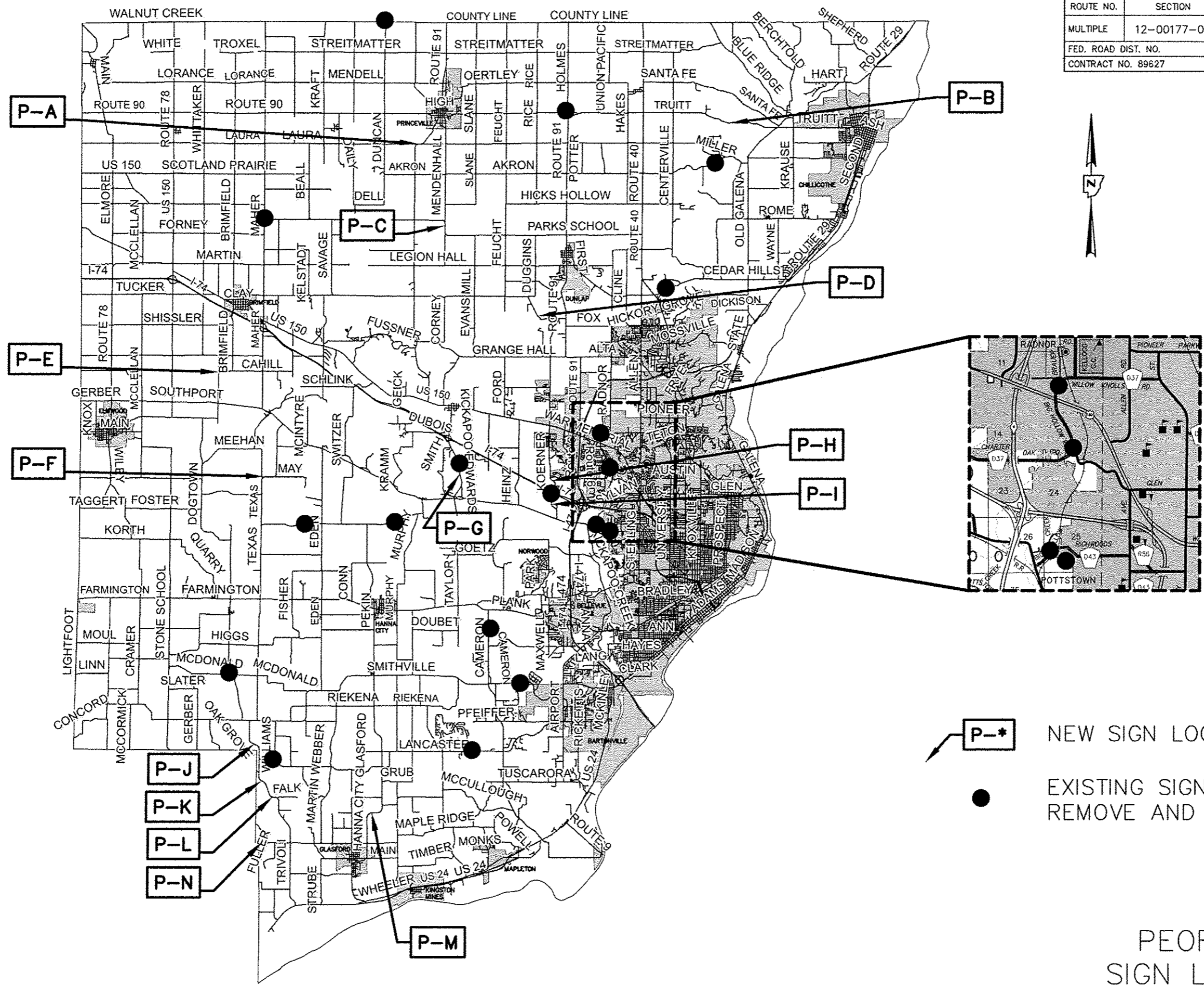
ROUTE NO.	SECTION	COUNTY	TOTAL SHEETS	SHEET NO.
MULTIPLE	12-00177-02-SP	PEORIA	66	27
FED. ROAD DIST. NO. --		ILLINOIS	PROJECT: HSIP 0143 (052)	
CONTRACT NO. 89627				

SIGN NO	LOCATION	PLAN PAGE NO	ROAD NAME	ROUTE NO	MILES FROM		EXISTING MESSAGE	PROPOSED SIGN CODE	PROPOSED MESSAGE	SIGN PANEL SQ FT	POST FOOT
					START	END					
1053	W-W	66	CO HWY 8		NEW LOCATION			W1-8R	CHEVRON RIGHT	3.00	15
1054	W-W	66	CO HWY 8		NEW LOCATION			W1-8L	CHEVRON LEFT	3.00	
1055	W-W	66	CO HWY 8		NEW LOCATION			W1-8R	CHEVRON RIGHT	3.00	15
1056	W-W	66	CO HWY 8		NEW LOCATION			W1-8L	CHEVRON LEFT	3.00	

SUBTOTAL	12	30
----------	----	----

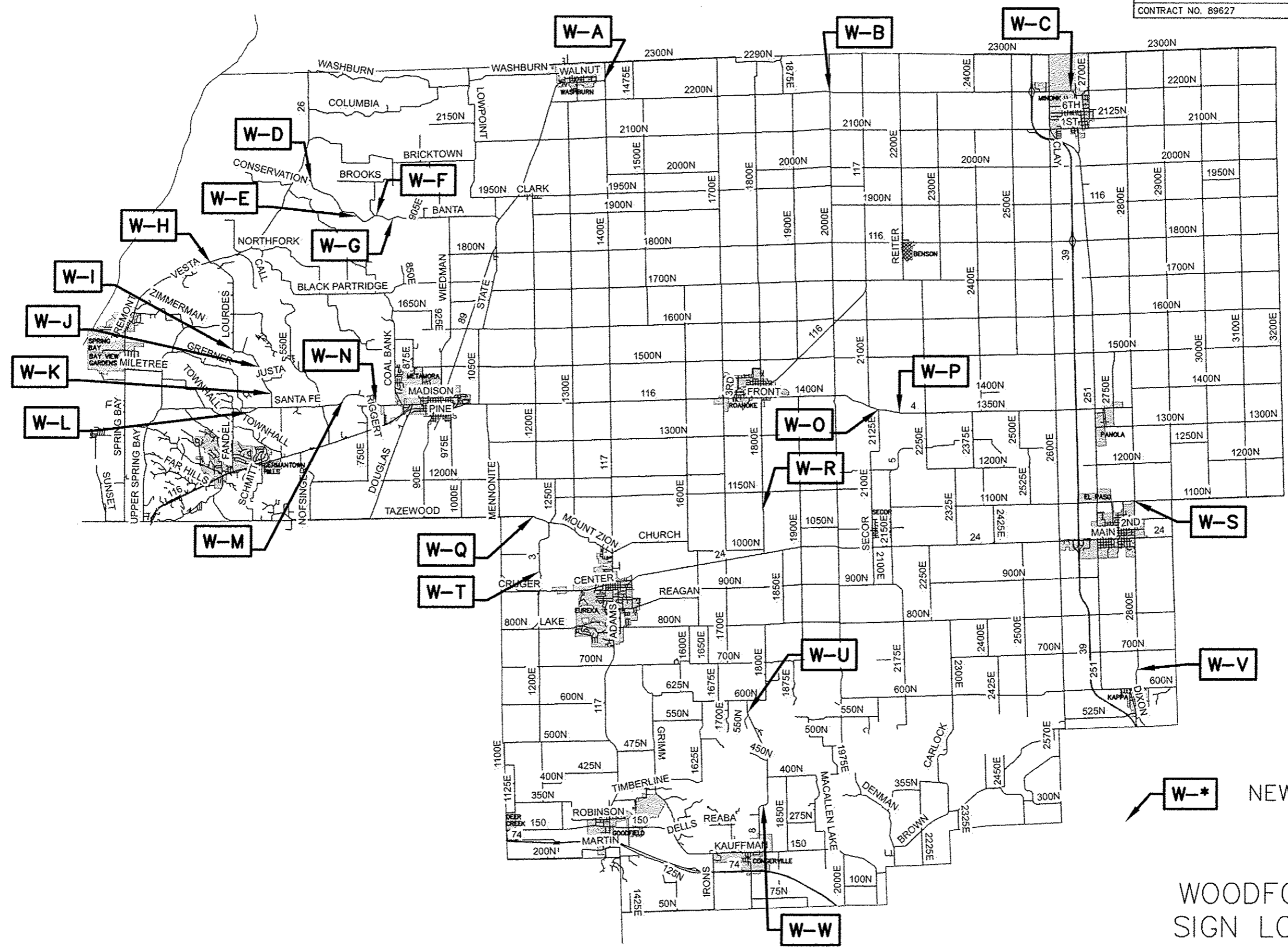
LOCATION LEGEND	
P-A	PEORIA COUNTY LOCATION A
W-A	WOODFORD COUNTY LOCATION A
P	PEORIA COUNTY EXISTING SIGN LOCATION

ROUTE NO.	SECTION	COUNTY	TOTAL SHEETS	SHEET NO.
MULTIPLE	12-00177-02-SP	PEORIA	66	28
FED. ROAD DIST. NO.	--	ILLINOIS	PROJECT: HSIP 0143 (052)	
CONTRACT NO. 89627				



PEORIA COUNTY
SIGN LOCATION MAP

ROUTE NO.	SECTION	COUNTY	TOTAL SHEETS	SHEET NO.
MULTIPLE	12-00177-02-SP	PEORIA	66	29
FED. ROAD DIST. NO. --		ILLINOIS	PROJECT: HSIP 0143 (052)	
CONTRACT NO. 89627				



WOODFORD COUNTY
SIGN LOCATION MAP

ROUTE NO.	SECTION	COUNTY	TOTAL SHEETS	SHEET NO.
MULTIPLE	12-00177-02-SP	PEORIA	66	30
FED. ROAD DIST. NO.	--	ILLINOIS	PROJECT: HSIP 0143 (052)	
CONTRACT NO. 89627				

PLACE 12 CHEVRONS (W1-8)
EACH DIRECTION THROUGH CURVE
SPACED ON 120' CENTERS
BEGIN 65' FROM WEST EDGE OF
DRIVEWAY AT 11303 W LAKE SHORE DR
NEW SIGN LOCATIONS SHOWN

11425

11315


11303

65'

MATCH LINE

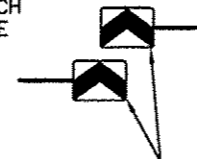
W LAURA RD

N PRINCEVILLE JUBILEE RD



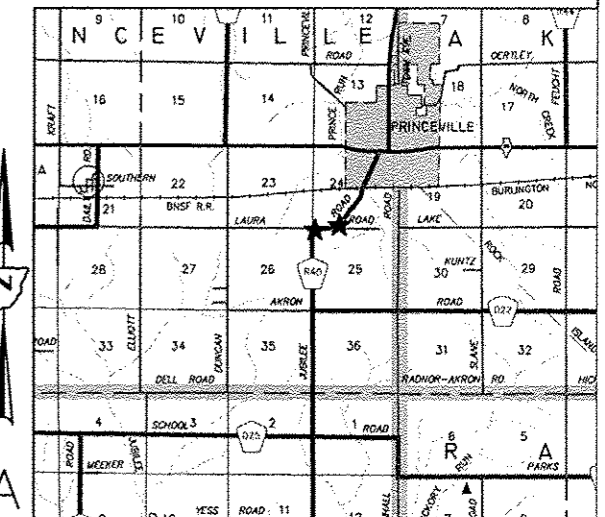
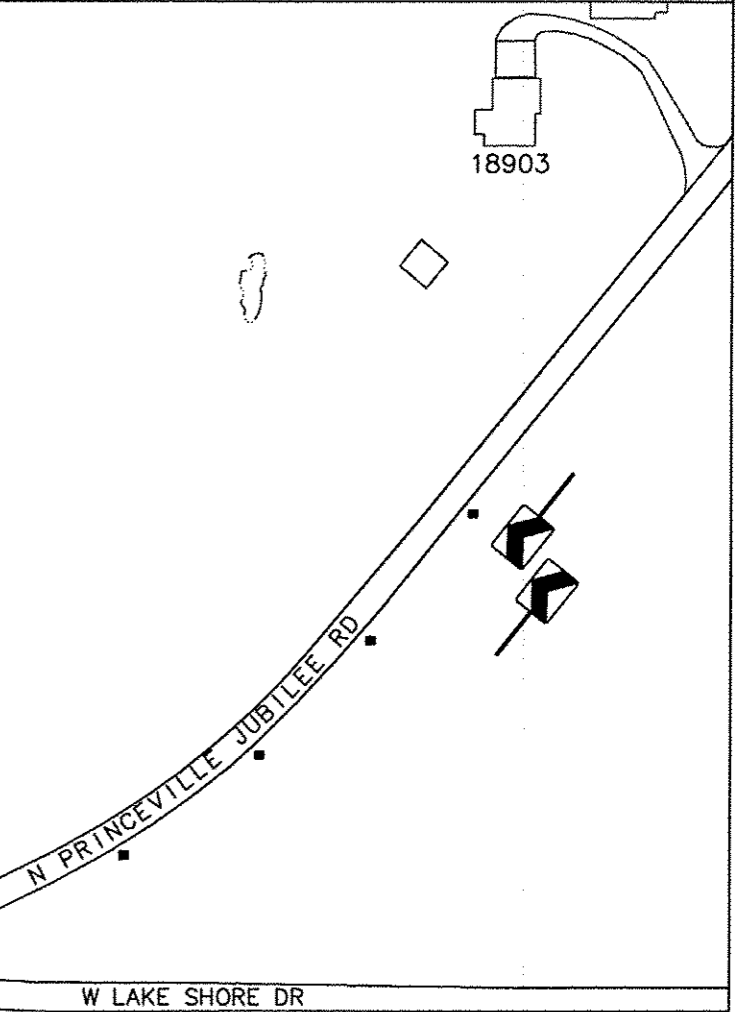
11303

MATCH LINE



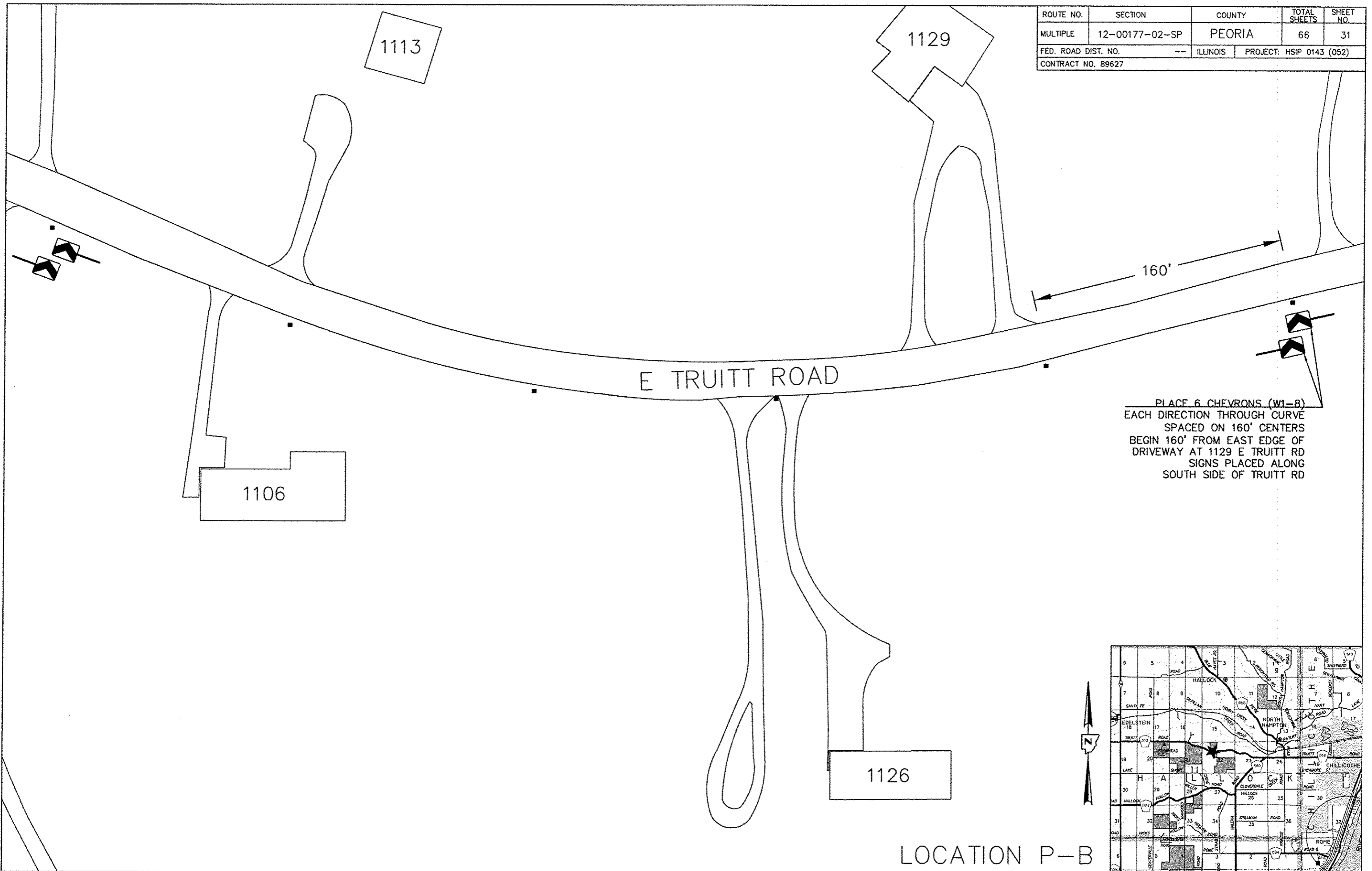
PLACE 8 CHEVRONS (W1-8)
EACH DIRECTION THROUGH CURVE
SPACED ON 120' CENTERS
BEGIN DIRECTLY ACROSS FROM
EAST EDGE OF DRIVEWAY AT
11303 W LAKE SHORE DR
NEW SIGN LOCATIONS SHOWN

W LAKE SHORE DR



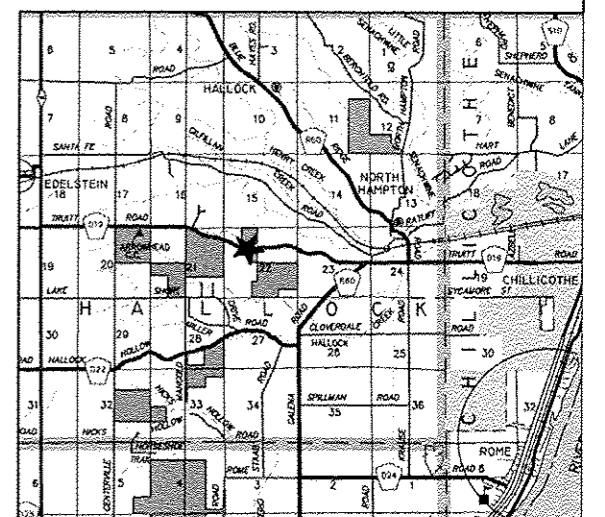
LOCATION P-A

ROUTE NO.	SECTION	COUNTY	TOTAL SHEETS	SHEET NO.
MULTIPLE	12-00177-02-SP	PEORIA	66	31
FED. ROAD DIST. NO.	--	ILLINOIS	PROJECT: HSIP 0143 (052)	
CONTRACT NO. 89627				

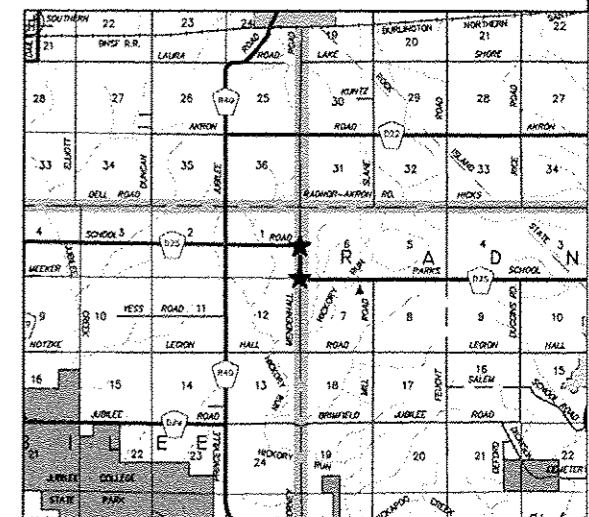
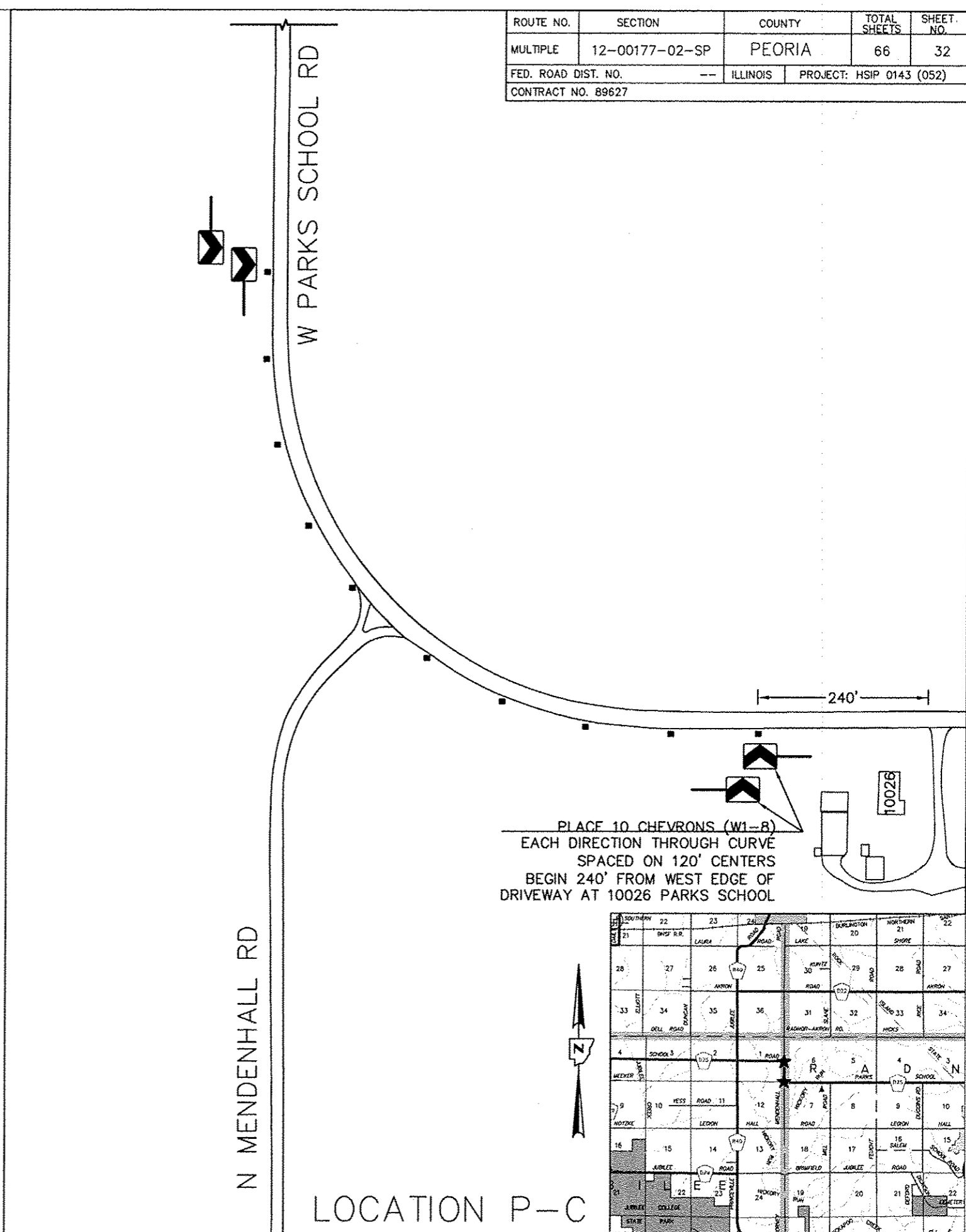
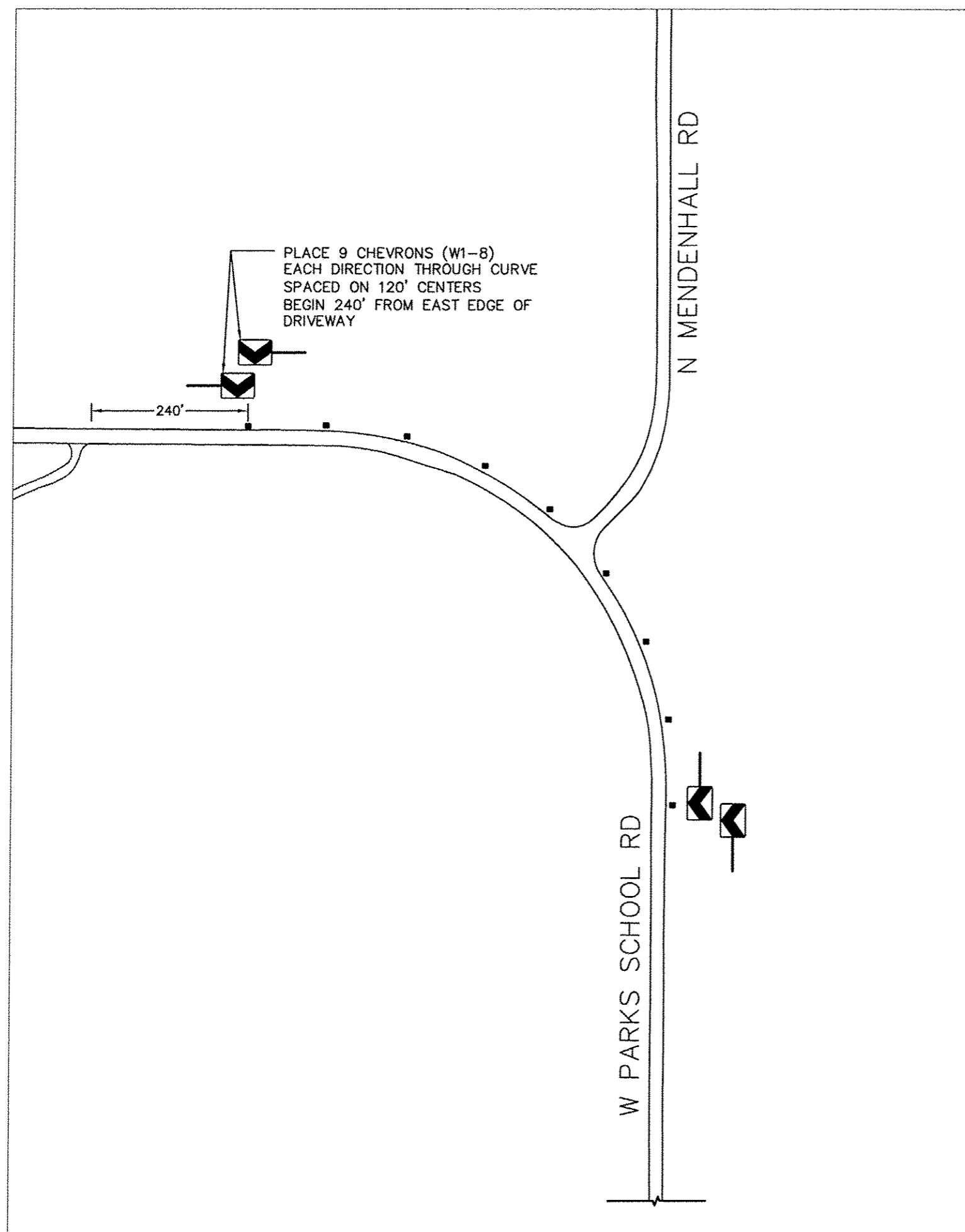


PLACE 6 CHEVRONS (W1-8)
 EACH DIRECTION THROUGH CURVE
 SPACED ON 160' CENTERS
 BEGIN 160' FROM EAST EDGE OF
 DRIVEWAY AT 1129 E TRUITT RD
 SIGNS PLACED ALONG
 SOUTH SIDE OF TRUITT RD

LOCATION P-B



ROUTE NO.	SECTION	COUNTY	TOTAL SHEETS	SHEET NO.
MULTIPLE	12-00177-02-SP	PEORIA	66	32
FED. ROAD DIST. NO.	--	ILLINOIS	PROJECT: HSIP 0143 (052)	
CONTRACT NO. 89627				



ROUTE NO.	SECTION	COUNTY	TOTAL SHEETS	SHEET NO.
MULTIPLE	12-00177-02-SP	PEORIA	66	33
FED. ROAD DIST. NO.	--	ILLINOIS	PROJECT: HSIP 0143 (052)	
CONTRACT NO. 89627				

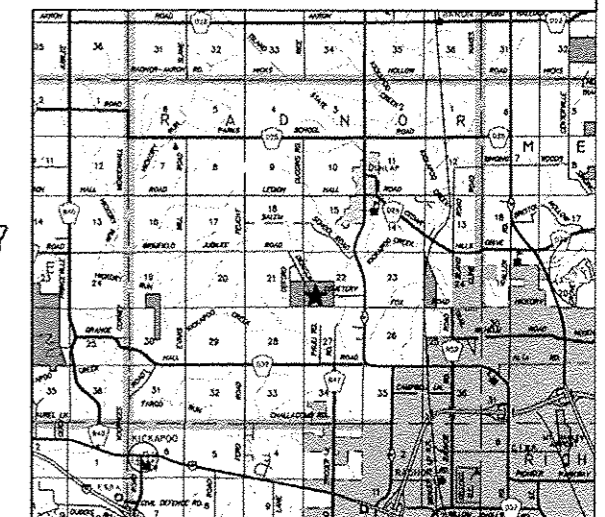
Dickison Cemetery

PLACE 4 CHEVRONS (W1-8)
EACH DIRECTION THROUGH CURVE
SPACED ON 80' CENTERS
BEGIN DIRECTLY ACROSS FROM
ADJACENT LOCATION

W DICKISON CEMETERY RD

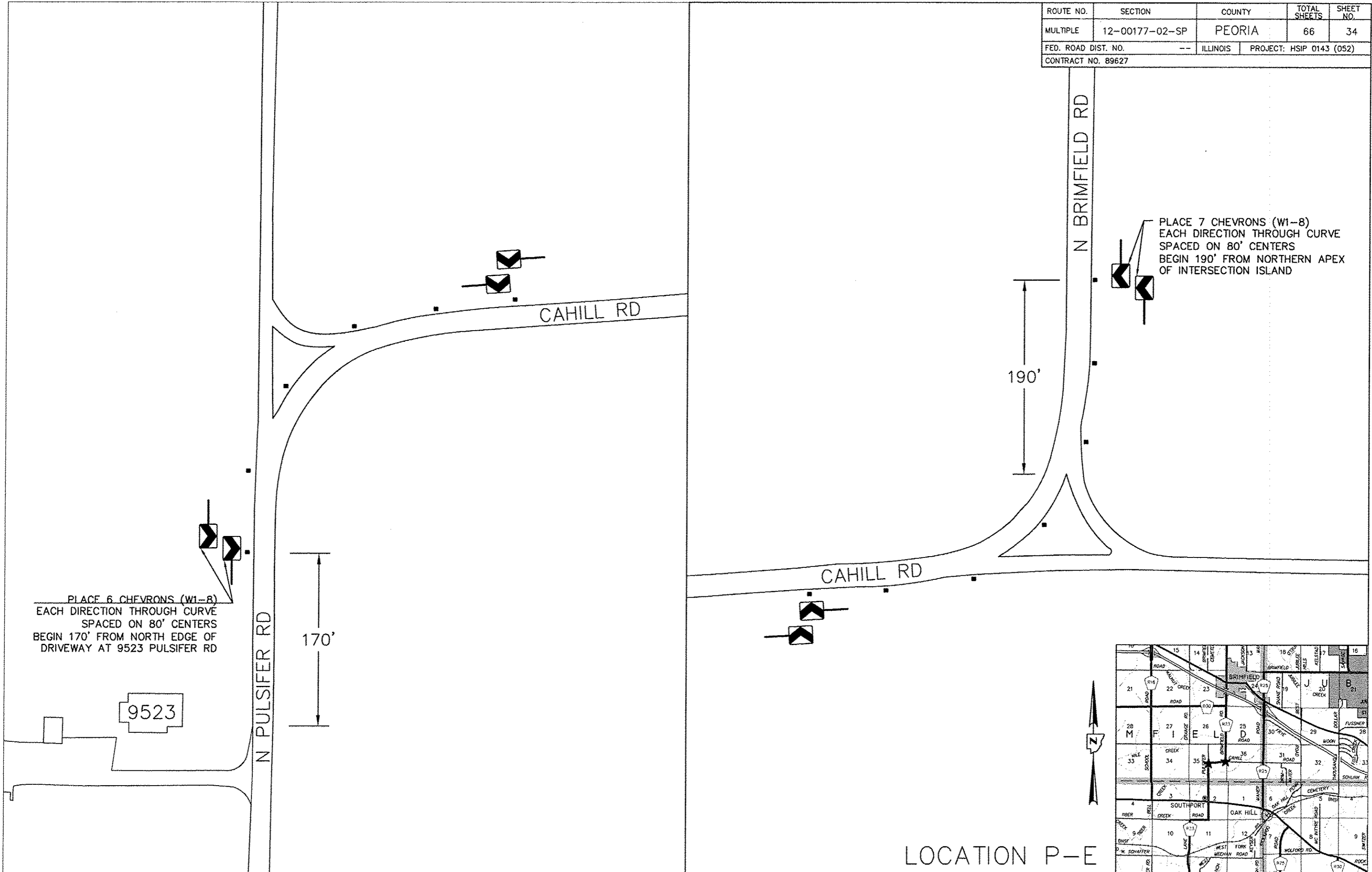
PLACE 8 CHEVRONS (W1-8)
EACH DIRECTION THROUGH CURVE
SPACED ON 80' CENTERS
BEGIN 235' EAST OF EAST
EDGE OF DRIVEWAY

235'



LOCATION P-D

ROUTE NO.	SECTION	COUNTY	TOTAL SHEETS	SHEET NO.
MULTIPLE	12-00177-02-SP	PEORIA	66	34
FED. ROAD DIST. NO.	--	ILLINOIS	PROJECT: HSIP 0143 (052)	
CONTRACT NO. 89627				



PLACE 6 CHEVRONS (W1-8)
EACH DIRECTION THROUGH CURVE
SPACED ON 80' CENTERS
BEGIN 170' FROM NORTH EDGE OF
DRIVEWAY AT 9523 PULSIFER RD

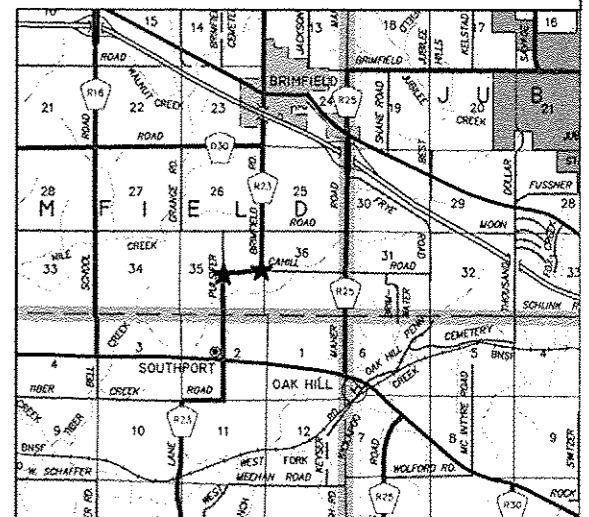
9523

PLACE 7 CHEVRONS (W1-8)
EACH DIRECTION THROUGH CURVE
SPACED ON 80' CENTERS
BEGIN 190' FROM NORTHERN APEX
OF INTERSECTION ISLAND

190'

170'

LOCATION P-E



ROUTE NO.	SECTION	COUNTY	TOTAL SHEETS	SHEET NO.
MULTIPLE	12-00177-02-SP	PEORIA	66	35
FED. ROAD DIST. NO.	--	ILLINOIS	PROJECT: HSIP 0143 (052)	
CONTRACT NO. 89627				

N WINDISH RD

N TEXAS RD

W MAY RD

N TEXAS RD

5423

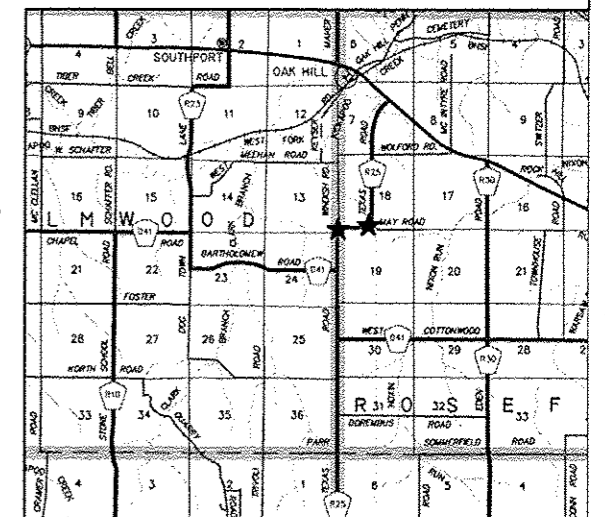
5488

10'

70'

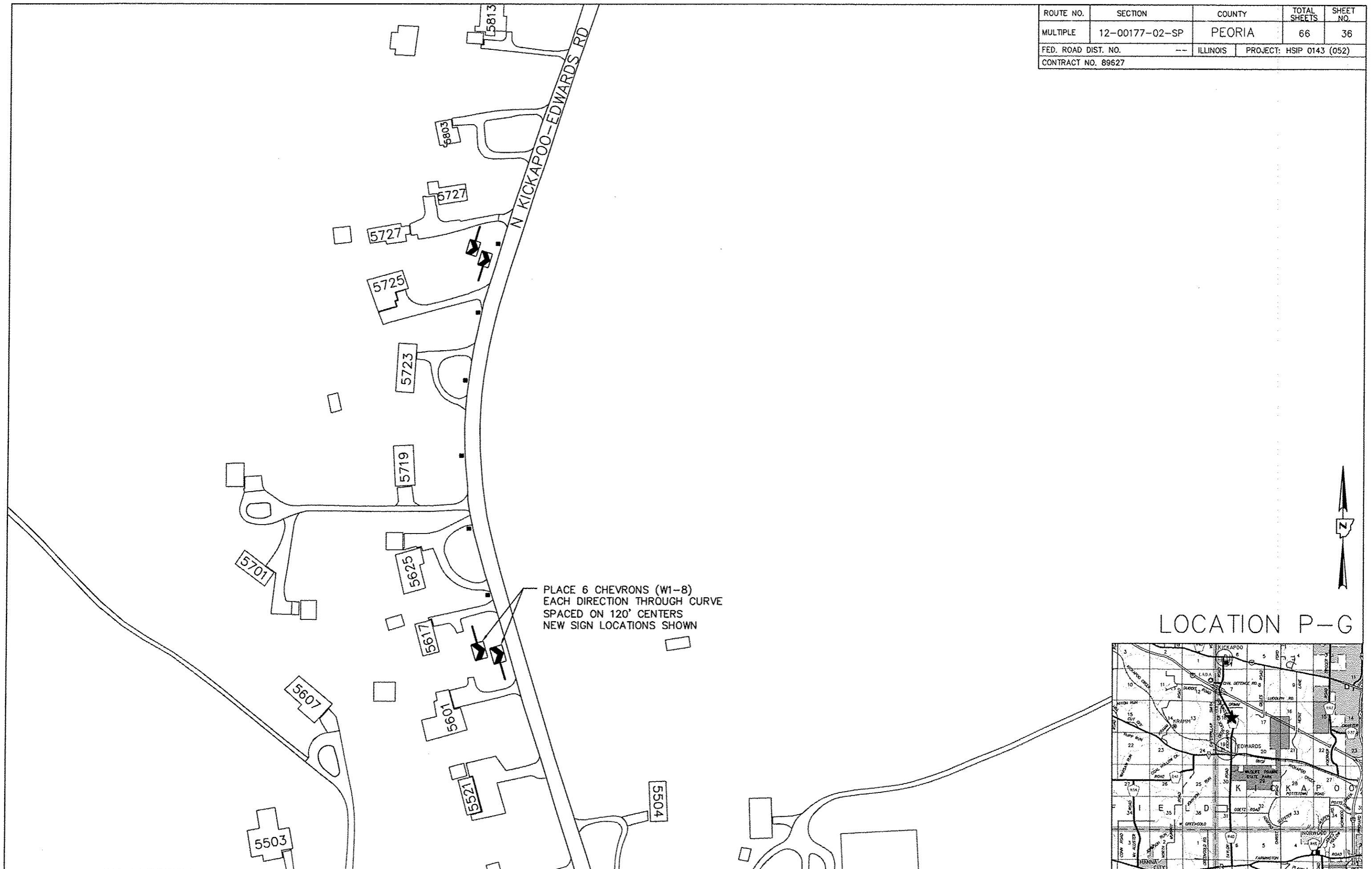
PLACE 9 CHEVRONS (W1-8)
EACH DIRECTION THROUGH CURVE
SPACED ON 120' CENTERS
BEGIN 70' FROM SOUTH EDGE OF
DRIVEWAY AT 5423 TEXAS RD

PLACE 10 CHEVRONS (W1-8)
EACH DIRECTION THROUGH CURVE
SPACED ON 120' CENTERS
BEGIN 10' FROM WEST END OF EAST
DRIVEWAY AT 5488 TEXAS RD
(PLACED ALONG SOUTH SIDE OF TEXAS RD)

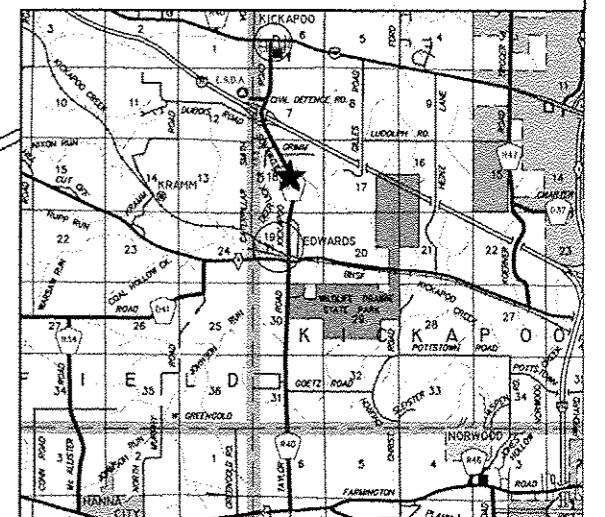


LOCATION P-F

ROUTE NO.	SECTION	COUNTY	TOTAL SHEETS	SHEET NO.
MULTIPLE	12-00177-02-SP	PEORIA	66	36
FED. ROAD DIST. NO.	---	ILLINOIS	PROJECT: HSIP 0143 (052)	
CONTRACT NO. 89627				



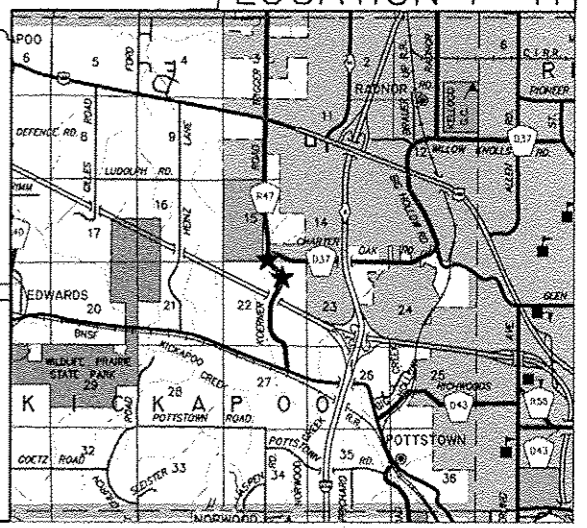
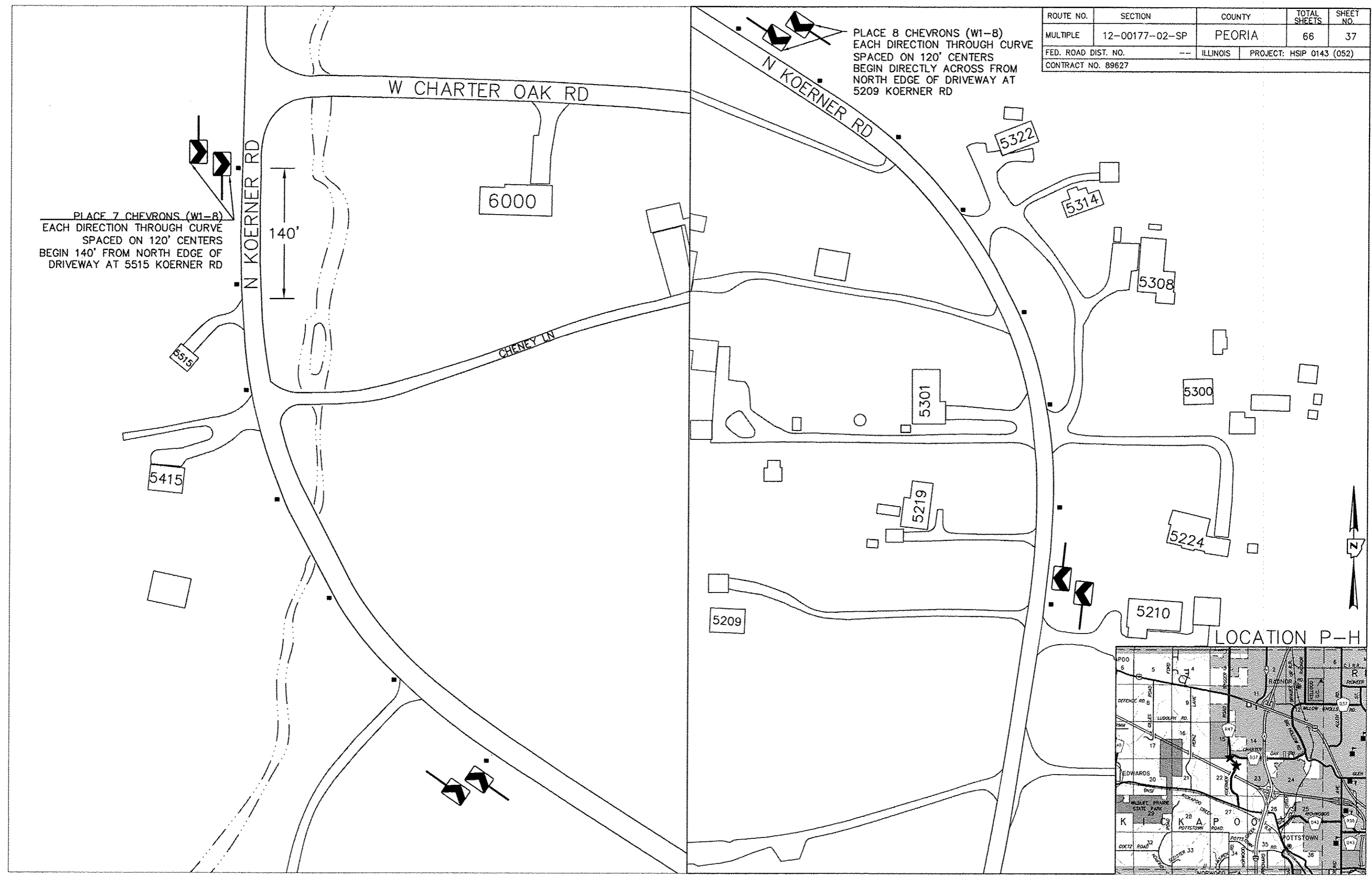
LOCATION P-G



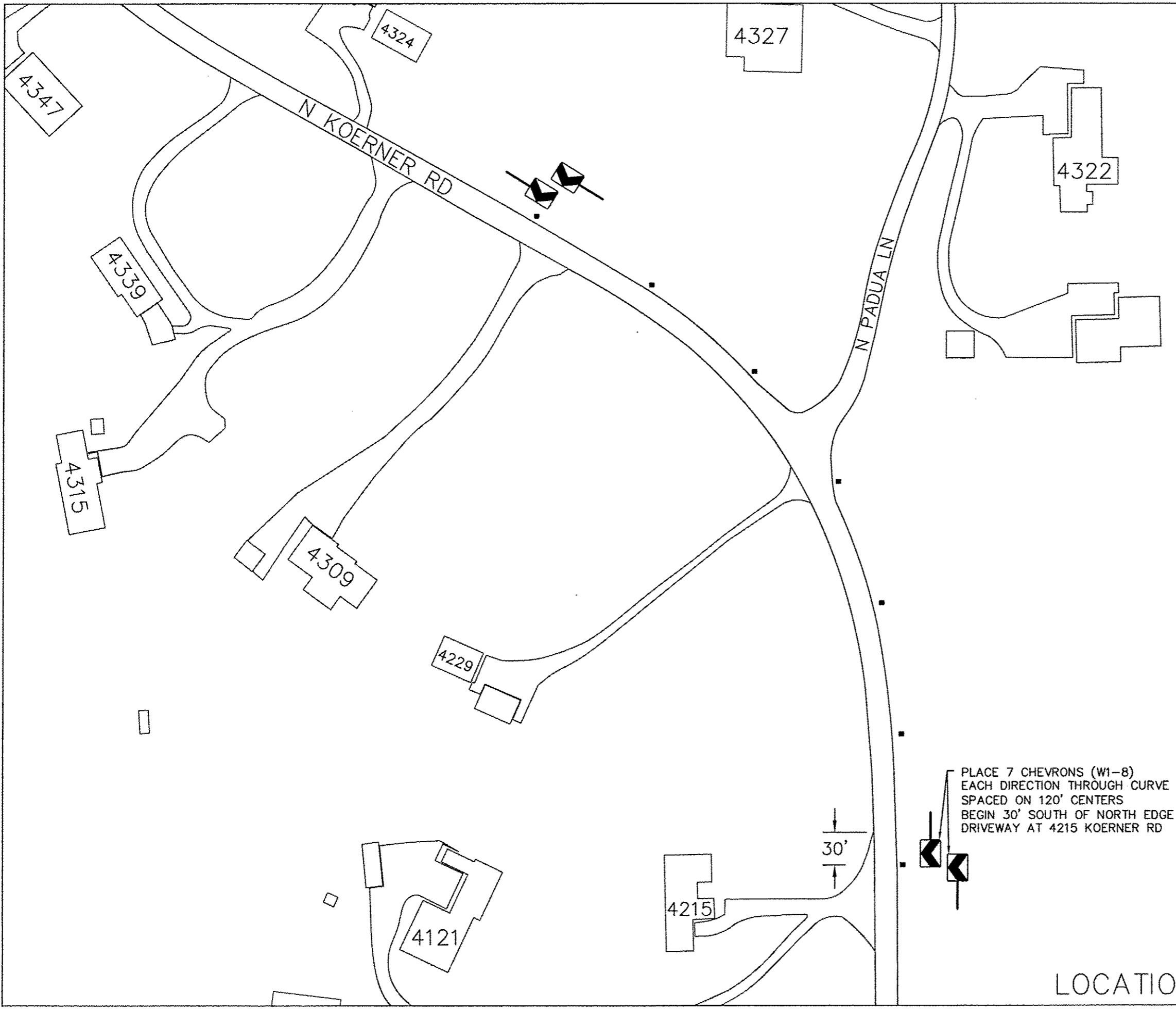
ROUTE NO.	SECTION	COUNTY	TOTAL SHEETS	SHEET NO.
MULTIPLE	12-00177-02-SP	PEORIA	66	37
FED. ROAD DIST. NO.	--	ILLINOIS	PROJECT: HSIP 0143 (052)	
CONTRACT NO. 89627				

PLACE 8 CHEVRONS (W1-8)
EACH DIRECTION THROUGH CURVE
SPACED ON 120' CENTERS
BEGIN DIRECTLY ACROSS FROM
NORTH EDGE OF DRIVEWAY AT
5209 KOERNER RD

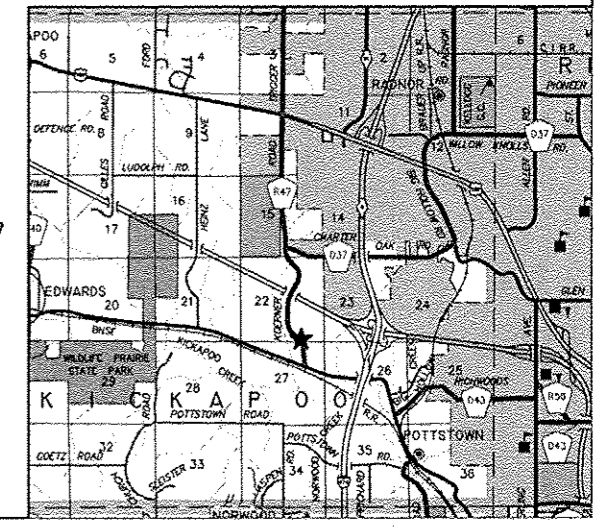
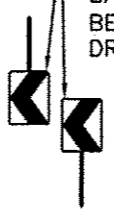
PLACE 7 CHEVRONS (W1-8)
EACH DIRECTION THROUGH CURVE
SPACED ON 120' CENTERS
BEGIN 140' FROM NORTH EDGE OF
DRIVEWAY AT 5515 KOERNER RD



ROUTE NO.	SECTION	COUNTY	TOTAL SHEETS	SHEET NO.
MULTIPLE	12-00177-02-SP	PEORIA	66	38
FED. ROAD DIST. NO.	--	ILLINOIS	PROJECT: HSIP 0143 (052)	
CONTRACT NO. 89627				

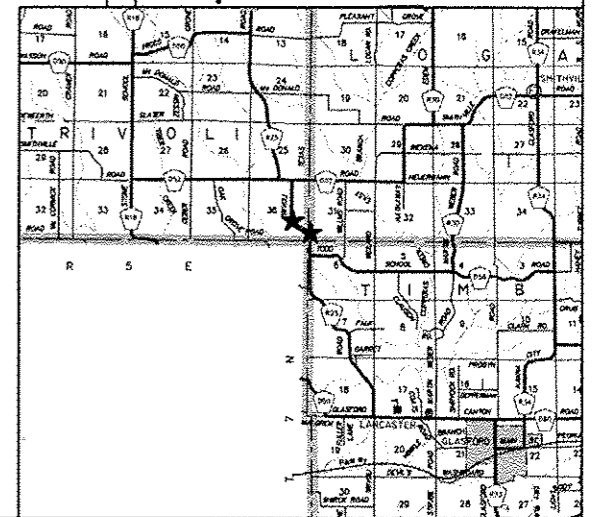
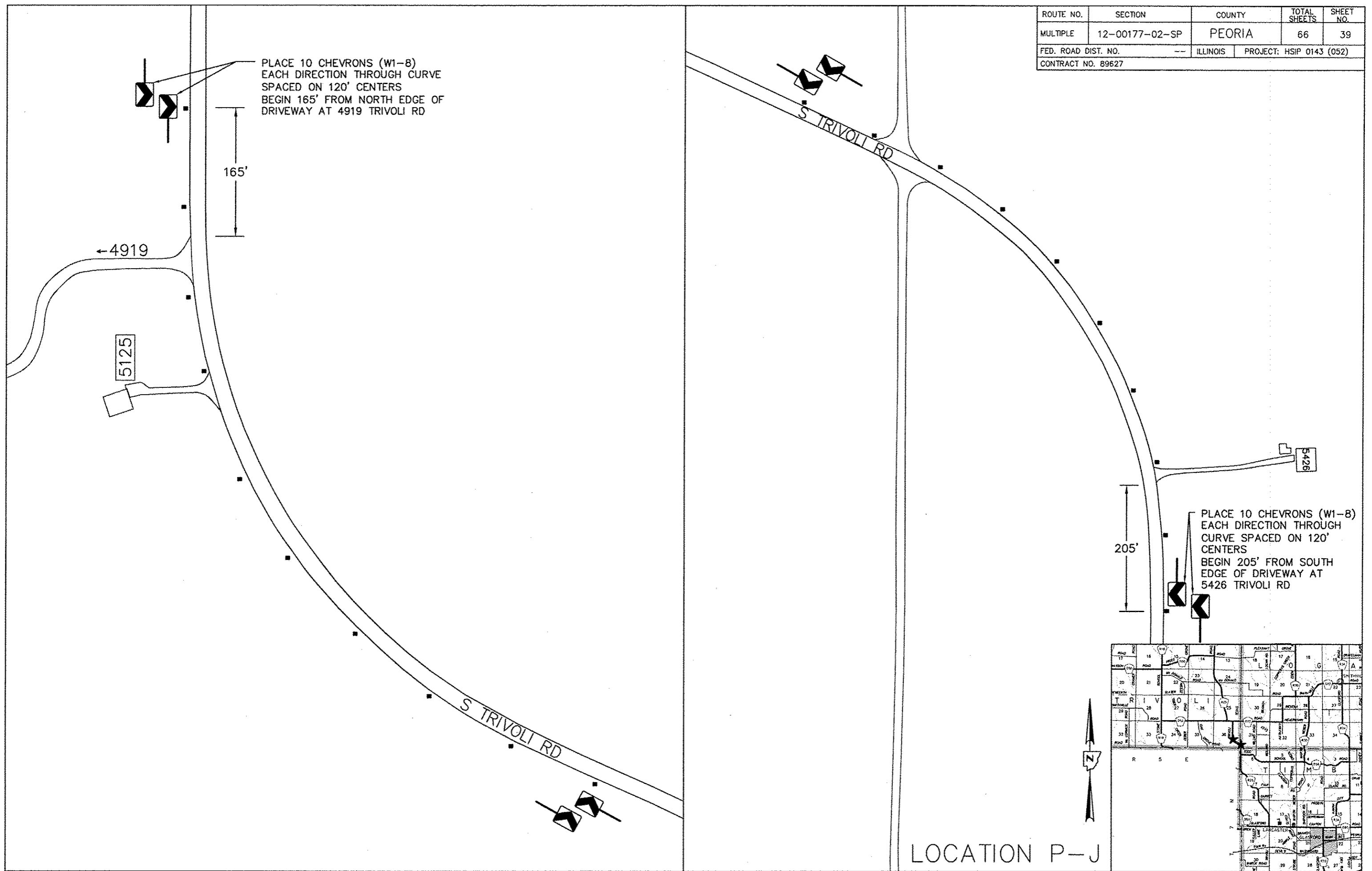


PLACE 7 CHEVRONS (W1-8)
 EACH DIRECTION THROUGH CURVE
 SPACED ON 120' CENTERS
 BEGIN 30' SOUTH OF NORTH EDGE OF
 DRIVEWAY AT 4215 KOERNER RD



LOCATION P-1

ROUTE NO.	SECTION	COUNTY	TOTAL SHEETS	SHEET NO.
MULTIPLE	12-00177-02-SP	PEORIA	66	39
FED. ROAD DIST. NO.	---	ILLINOIS	PROJECT: HSIP 0143 (052)	
CONTRACT NO. 89627				



ROUTE NO.	SECTION	COUNTY	TOTAL SHEETS	SHEET NO.
MULTIPLE	12-00177-02-SP	PEORIA	66	40
FED. ROAD DIST. NO.	--	ILLINOIS	PROJECT: HSIP 0143 (052)	
CONTRACT NO. 89627				

PLACE 8 CHEVRONS (W1-8)
EACH DIRECTION THROUGH CURVE
SPACED ON 120' CENTERS
BEGIN 165' FROM NORTH EDGE OF
DRIVEWAY AT 6506 TRIVOLI RD

165'

6506 →

6518

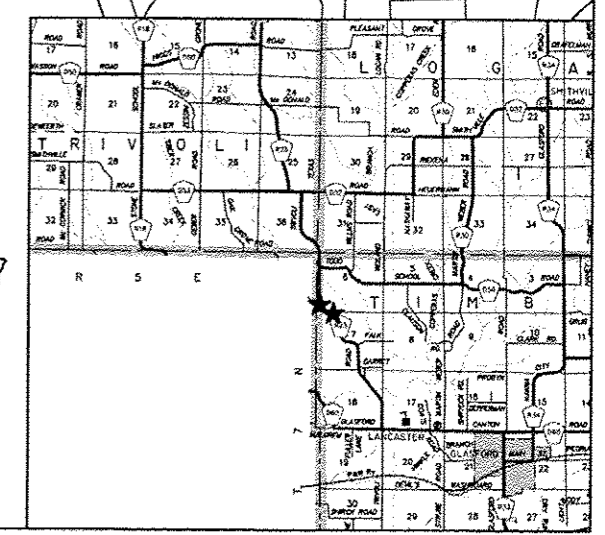
6605

S TRIVOLI RD

PLACE 8 CHEVRONS (W1-8)
EACH DIRECTION THROUGH CURVE
SPACED ON 120' CENTERS
BEGIN 290' FROM NORTH EDGE OF
DRIVEWAY AT 6804 TRIVOLI RD

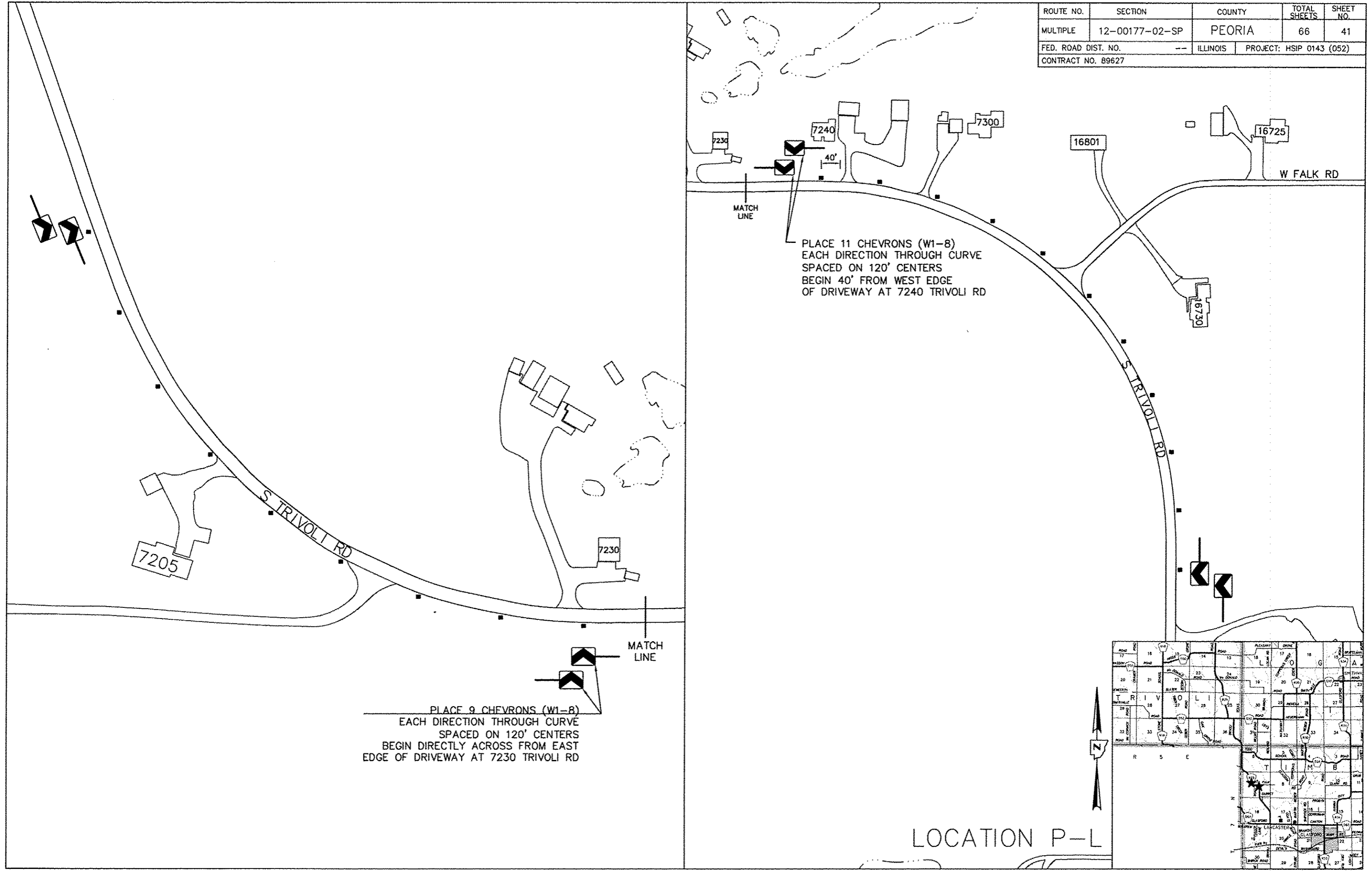
290'

6804



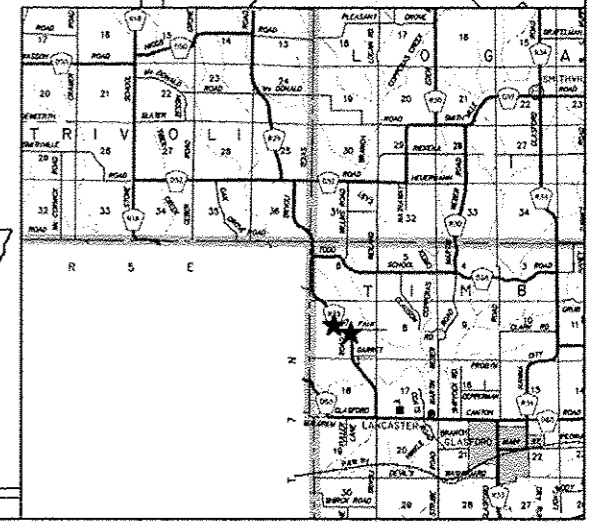
LOCATION P-K

ROUTE NO.	SECTION	COUNTY	TOTAL SHEETS	SHEET NO.
MULTIPLE	12-00177-02-SP	PEORIA	66	41
FED. ROAD DIST. NO.	--	ILLINOIS	PROJECT: HSIP 0143 (052)	
CONTRACT NO. 89627				

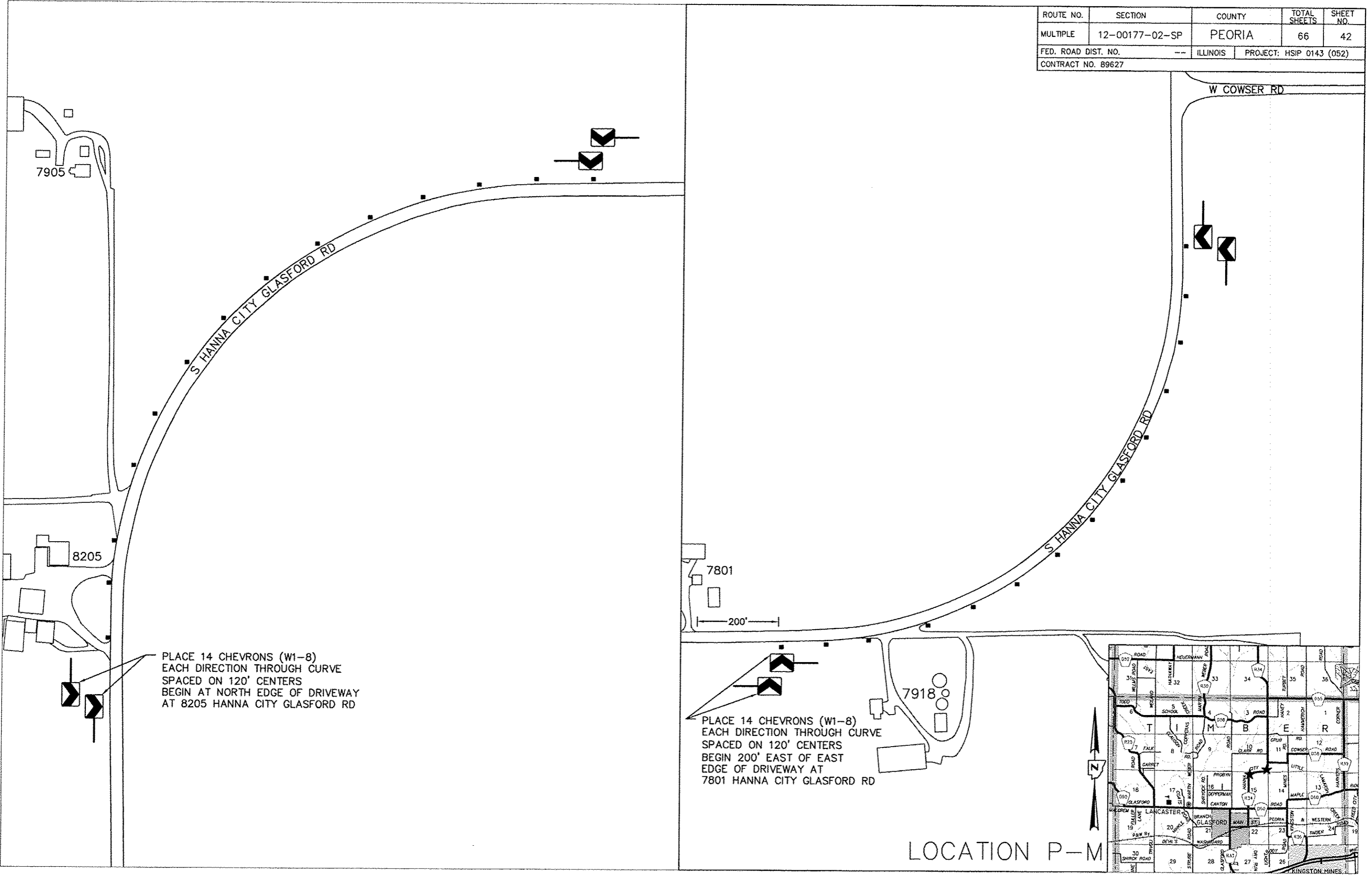


PLACE 11 CHEVRONS (W1-8)
 EACH DIRECTION THROUGH CURVE
 SPACED ON 120' CENTERS
 BEGIN 40' FROM WEST EDGE
 OF DRIVEWAY AT 7240 TRIVOLI RD

PLACE 9 CHEVRONS (W1-8)
 EACH DIRECTION THROUGH CURVE
 SPACED ON 120' CENTERS
 BEGIN DIRECTLY ACROSS FROM EAST
 EDGE OF DRIVEWAY AT 7230 TRIVOLI RD

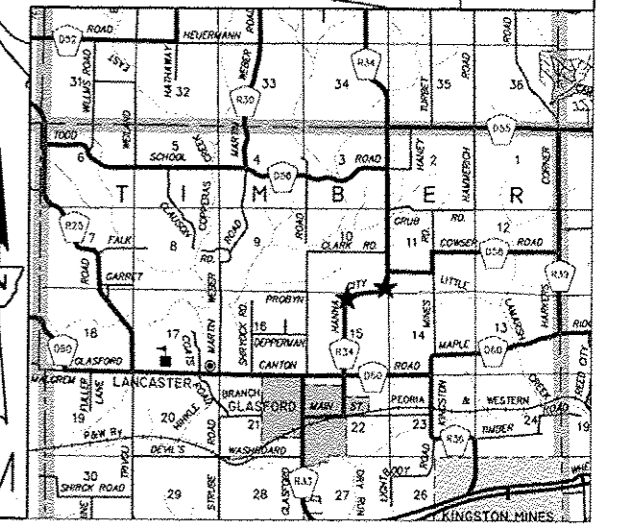


ROUTE NO.	SECTION	COUNTY	TOTAL SHEETS	SHEET NO.
MULTIPLE	12-00177-02-SP	PEORIA	66	42
FED. ROAD DIST. NO.		ILLINOIS	PROJECT: HSIP 0143 (052)	
CONTRACT NO. 89627				



PLACE 14 CHEVRONS (W1-8)
EACH DIRECTION THROUGH CURVE
SPACED ON 120' CENTERS
BEGIN AT NORTH EDGE OF DRIVEWAY
AT 8205 HANNA CITY GLASFORD RD

PLACE 14 CHEVRONS (W1-8)
EACH DIRECTION THROUGH CURVE
SPACED ON 120' CENTERS
BEGIN 200' EAST OF EAST
EDGE OF DRIVEWAY AT
7801 HANNA CITY GLASFORD RD



LOCATION P-M

ROUTE NO.	SECTION	COUNTY	TOTAL SHEETS	SHEET NO.
MULTIPLE	12-00177-02-SP	PEORIA	66	43
FED. ROAD DIST. NO.	--	ILLINOIS	PROJECT: HSIP 0143 (052)	
CONTRACT NO. 89627				

REMOVE EXISTING W1-6R SIGN AND POST
 REPLACE WITH NEW W1-6R SIGN AND POST
 SIZE: 48"x24"
 IN SAME LOCATION



40'

W MALGREM RD

W GLASFORD-CANTON RD

105'



PLACE 7 CHEVRONS (W1-8)
 EACH DIRECTION THROUGH CURVE
 SPACED ON 40' CENTERS
 BEGIN 40' WEST OF WEST EDGE OF DRIVEWAY
 AT 17102 GLASFORD-CANTON RD
 NEW SIGN LOCATIONS SHOWN



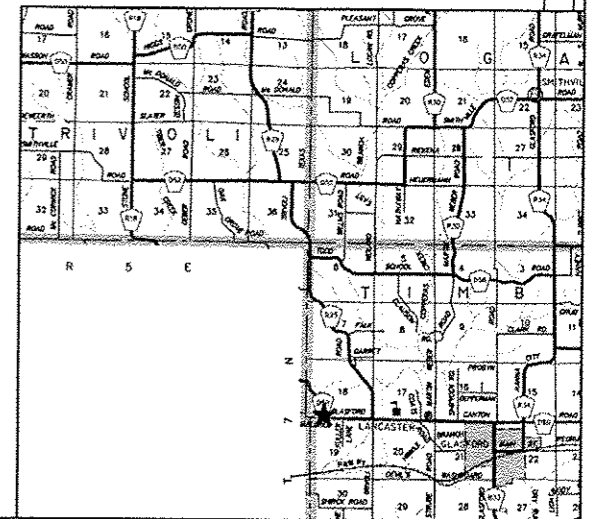
17214

17102

17026

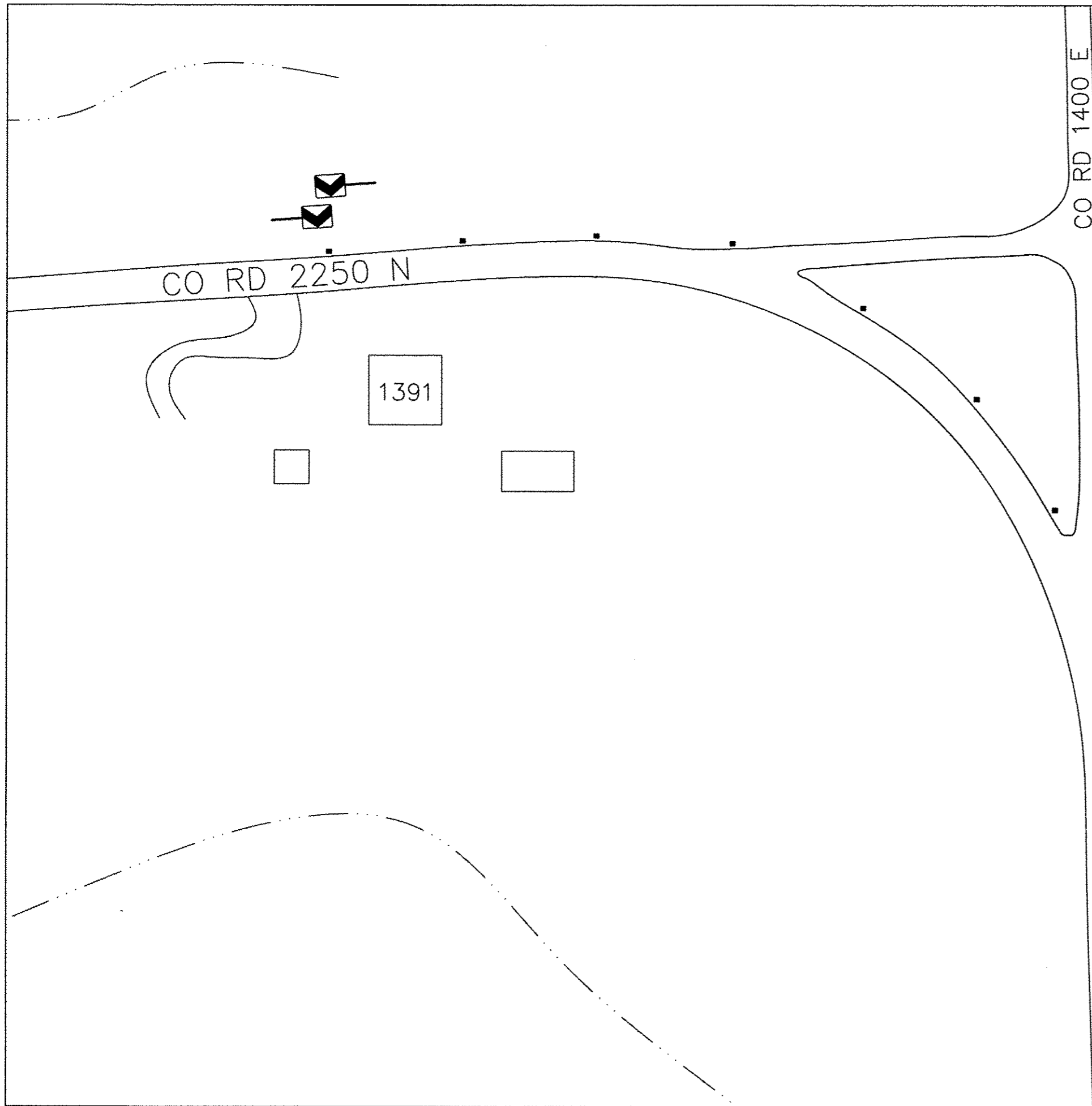
17020

PLACE 1 TWO-DIRECTION LARGE ARROW SIGN
 SIGN CODE: W1-7
 SIZE: 48"x24"
 LOCATED 105' WEST OF NEW CHEVRON SIGN AS SHOWN
 SIGN PANEL SHALL FACE NORTH



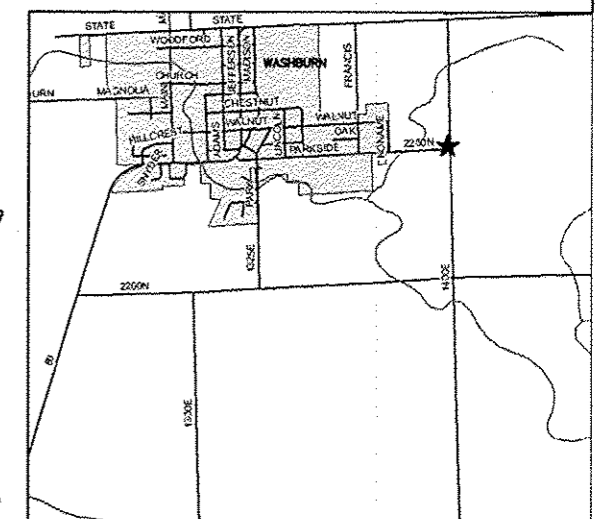
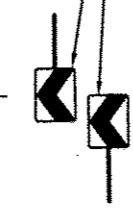
LOCATION P-N

ROUTE NO.	SECTION	COUNTY	TOTAL SHEETS	SHEET NO.
MULTIPLE	12-00177-02-SP	PEORIA	66	44
FED. ROAD DIST. NO.	--	ILLINOIS	PROJECT: HSIP 0143 (052)	
CONTRACT NO. 89627				



225'

PLACE 10 CHEVRONS (W1-8)
EACH DIRECTION THROUGH CURVE
SPACED ON 80' CENTERS
BEGIN 225' SOUTH OF SOUTHERN APEX
OF INTERSECTION ISLAND

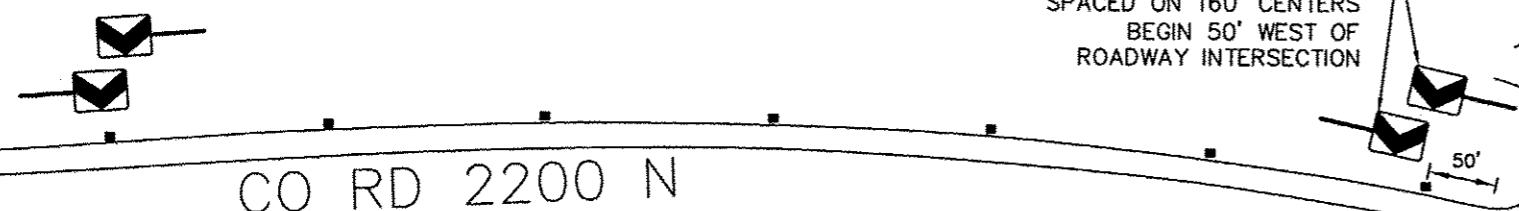


LOCATION W-A

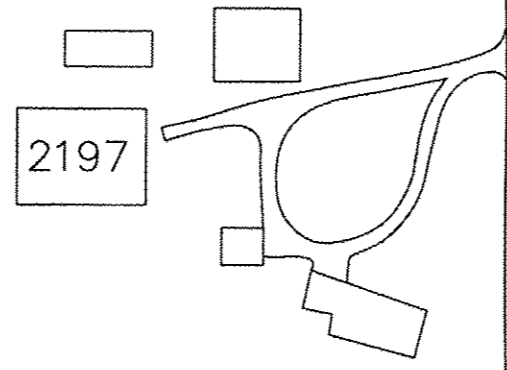
ROUTE NO.	SECTION	COUNTY	TOTAL SHEETS	SHEET NO.
MULTIPLE	12-00177-02-SP	PEORIA	66	45
FED. ROAD DIST. NO.	--	ILLINOIS	PROJECT: HSIP 0143 (052)	
CONTRACT NO. 89627				

CO RD 2000 E

PLACE 7 CHEVRONS (W1-8)
EACH DIRECTION THROUGH CURVE
SPACED ON 160' CENTERS
BEGIN 50' WEST OF
ROADWAY INTERSECTION



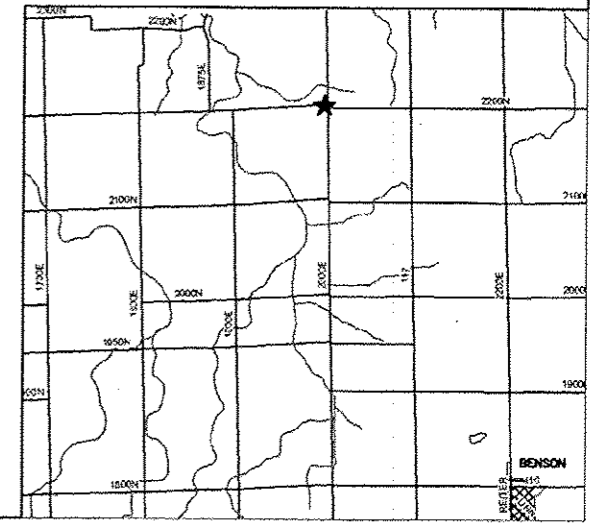

CO RD 2200 N



2197

250'

PLACE 5 CHEVRONS (W1-8)
EACH DIRECTION THROUGH CURVE
SPACED ON 160' CENTERS
BEGIN 250' EAST OF
ROADWAY INTERSECTION



LOCATION W-B

ROUTE NO.	SECTION	COUNTY	TOTAL SHEETS	SHEET NO.
MULTIPLE	12-00177-02-SP	PEORIA	66	46
FED. ROAD DIST. NO.	--	ILLINOIS	PROJECT: HSIP 0143 (052)	
CONTRACT NO. 89627				

PLACE 11 CHEVRONS (W1-8)
 EACH DIRECTION THROUGH CURVE
 SPACED ON 120' CENTERS
 BEGIN 65' SOUTH OF SOUTH EDGE
 OF DRIVEWAY AT 1128 CHESTNUT

W CHESTNUT ST

OAK ST

MORAN ST

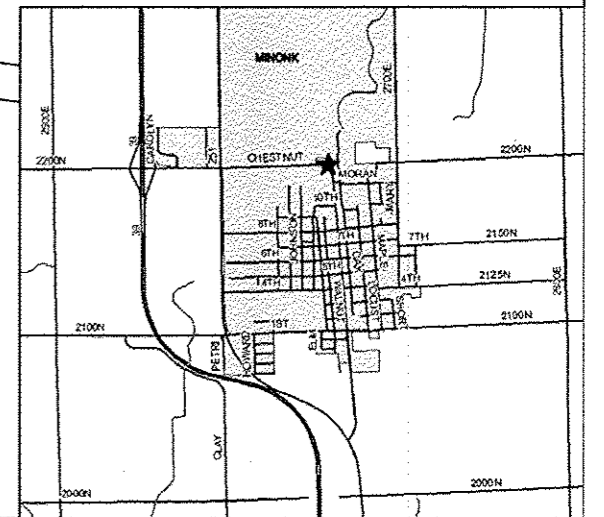
N CHESTNUT ST

1128

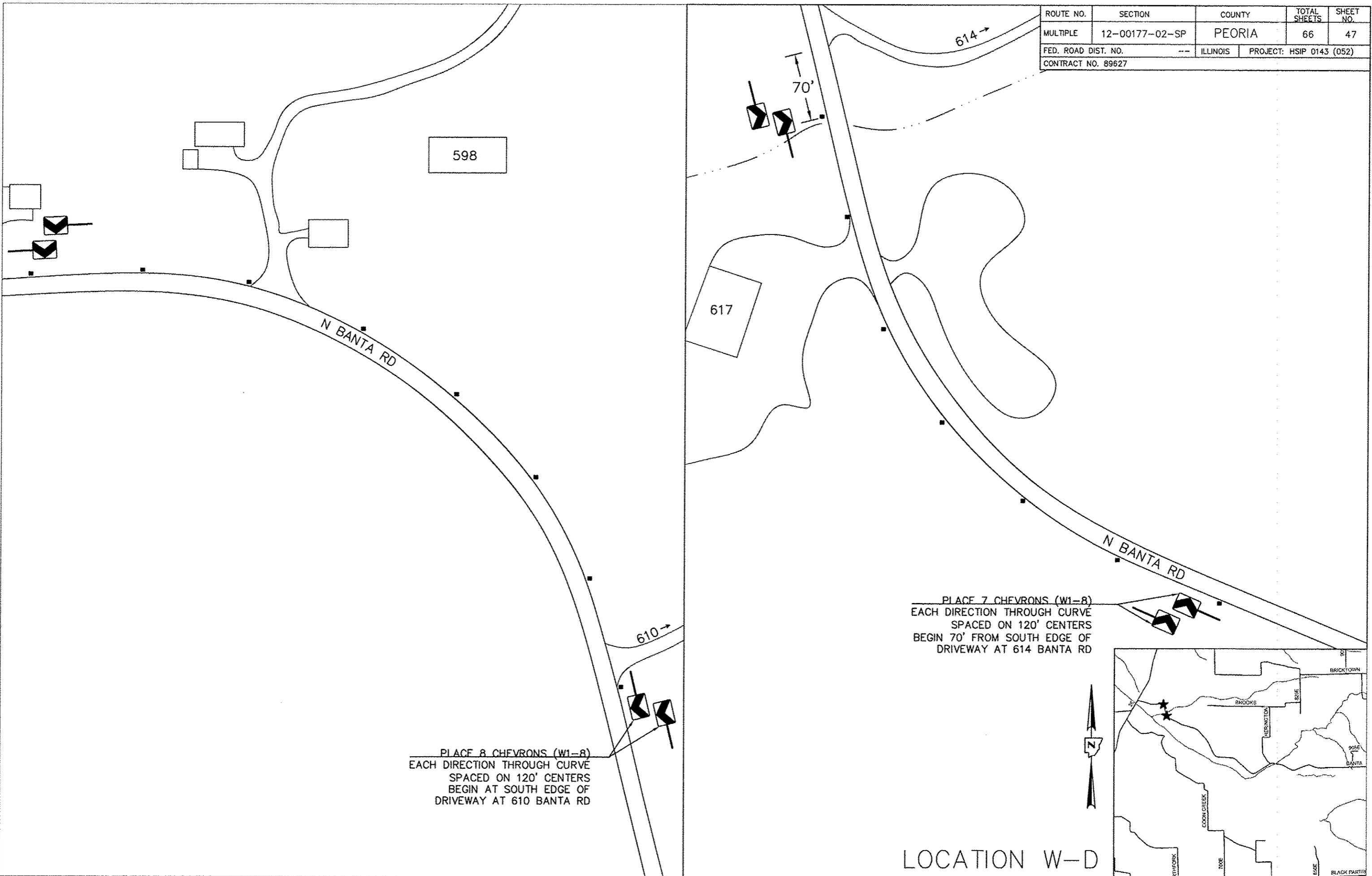
65'



LOCATION W-C

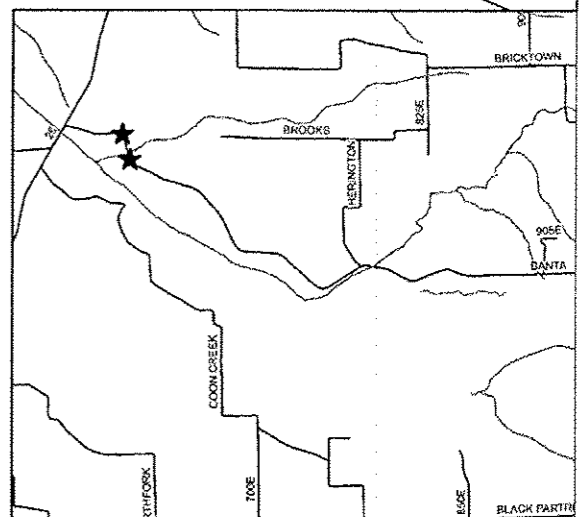


ROUTE NO.	SECTION	COUNTY	TOTAL SHEETS	SHEET NO.
MULTIPLE	12-00177-02-SP	PEORIA	66	47
FED. ROAD DIST. NO.	--	ILLINOIS	PROJECT: HSIP 0143 (052)	
CONTRACT NO. 89627				



PLACE 8 CHEVRONS (W1-8)
 EACH DIRECTION THROUGH CURVE
 SPACED ON 120' CENTERS
 BEGIN AT SOUTH EDGE OF
 DRIVEWAY AT 610 BANTA RD

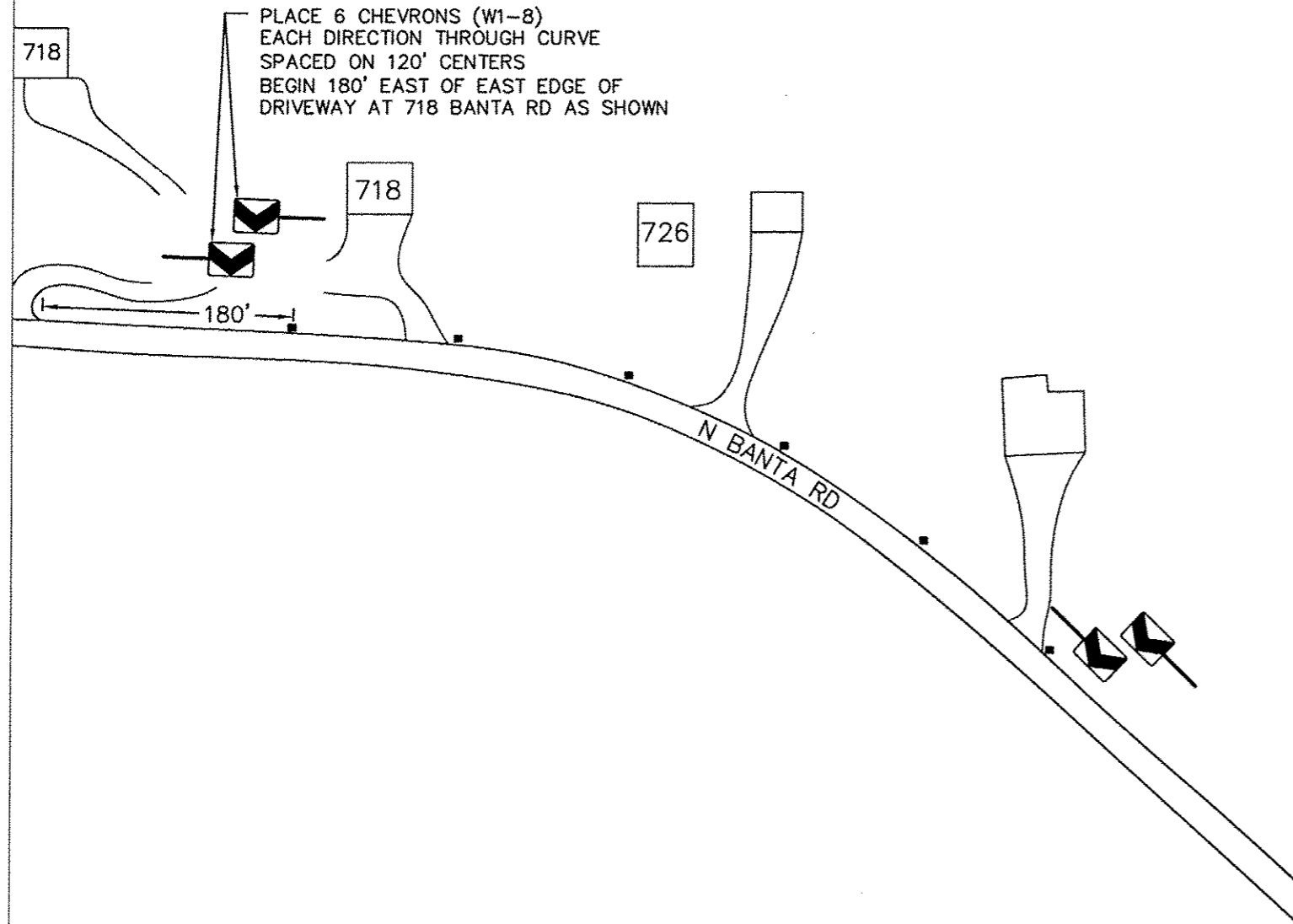
PLACE 7 CHEVRONS (W1-8)
 EACH DIRECTION THROUGH CURVE
 SPACED ON 120' CENTERS
 BEGIN 70' FROM SOUTH EDGE OF
 DRIVEWAY AT 614 BANTA RD



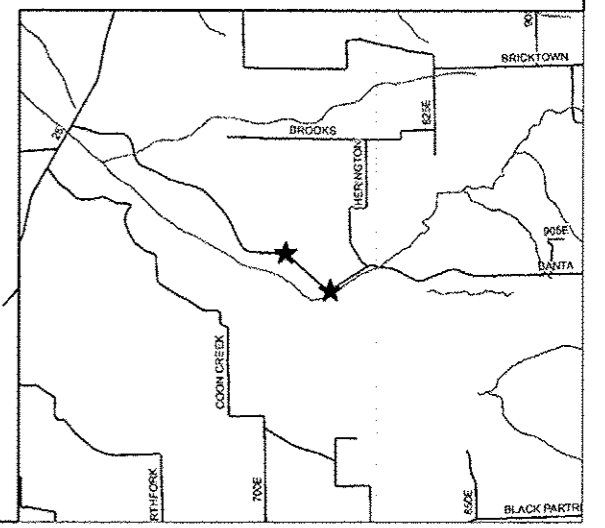
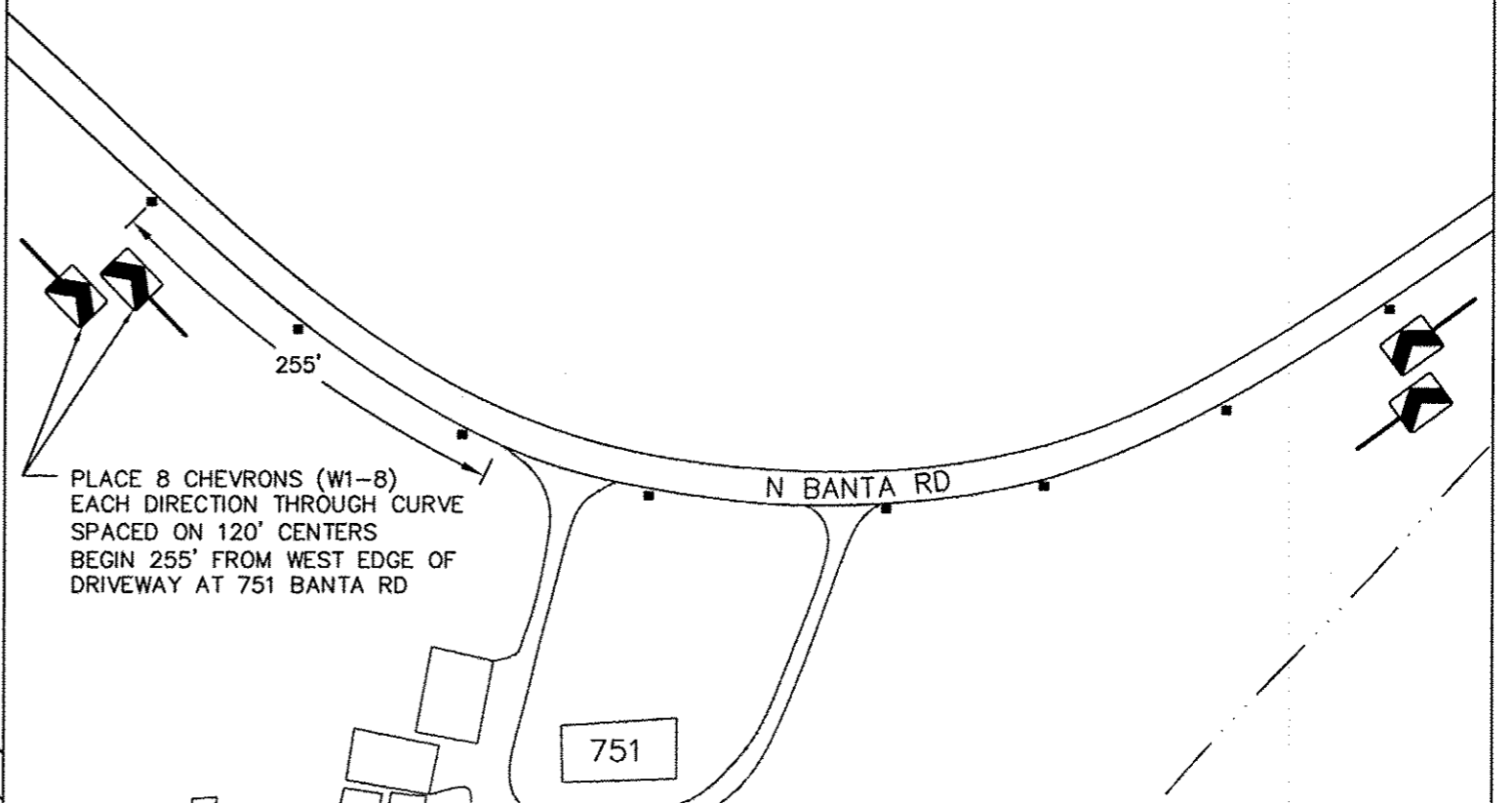
LOCATION W-D

ROUTE NO.	SECTION	COUNTY	TOTAL SHEETS	SHEET NO.
MULTIPLE	12-00177-02-SP	PEORIA	66	48
FED. ROAD DIST. NO.	---	ILLINOIS	PROJECT: HSIP 0143 (052)	
CONTRACT NO. 89627				

PLACE 6 CHEVRONS (W1-8)
EACH DIRECTION THROUGH CURVE
SPACED ON 120' CENTERS
BEGIN 180' EAST OF EAST EDGE OF
DRIVEWAY AT 718 BANTA RD AS SHOWN



PLACE 8 CHEVRONS (W1-8)
EACH DIRECTION THROUGH CURVE
SPACED ON 120' CENTERS
BEGIN 255' FROM WEST EDGE OF
DRIVEWAY AT 751 BANTA RD



LOCATION W-E

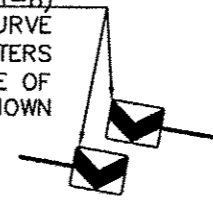
ROUTE NO.	SECTION	COUNTY	TOTAL SHEETS	SHEET NO.
MULTIPLE	12-00177-02-SP	PEORIA	66	49
FED. ROAD DIST. NO.	--	ILLINOIS	PROJECT: HSIP 0143 (052)	
CONTRACT NO. 89627				

1909

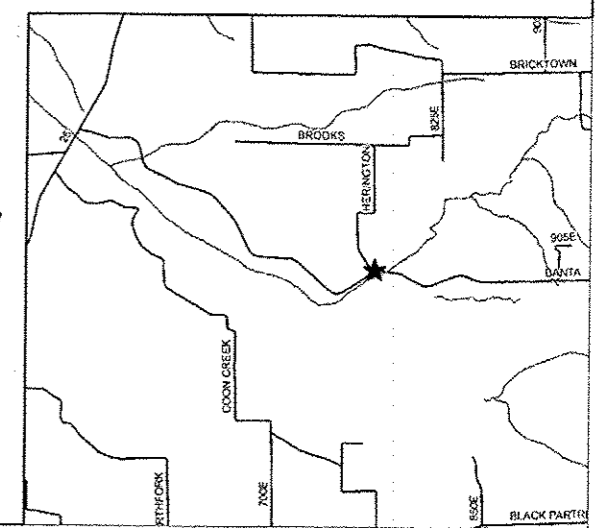
HERINGTON RD

N BANTA RD

PLACE 6 CHEVRONS (W1-8)
 EACH DIRECTION THROUGH CURVE
 SPACED ON 120' CENTERS
 BEGIN 250' WEST OF WEST EDGE OF
 FIELD ENTRANCE AS SHOWN

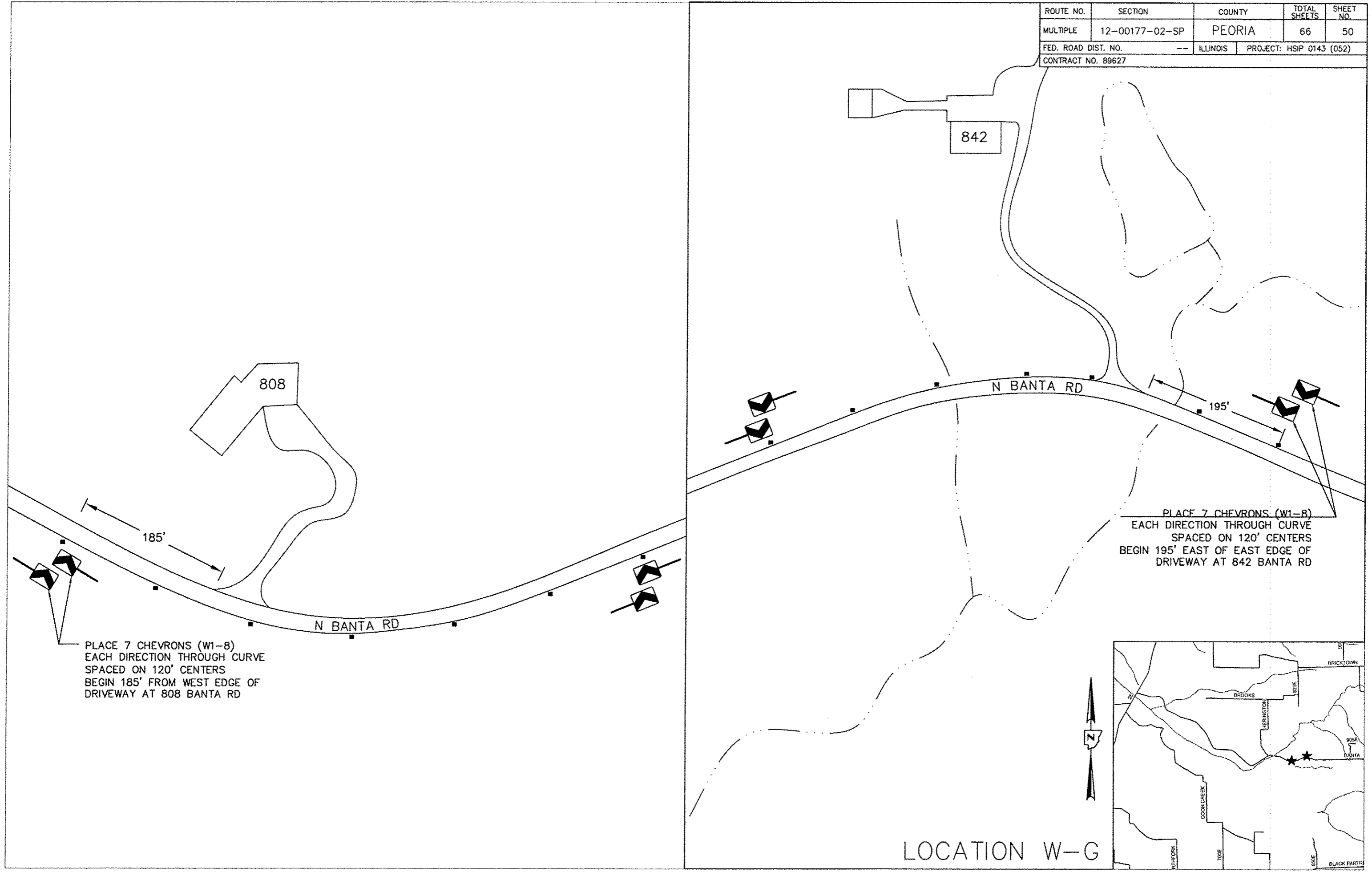


250'



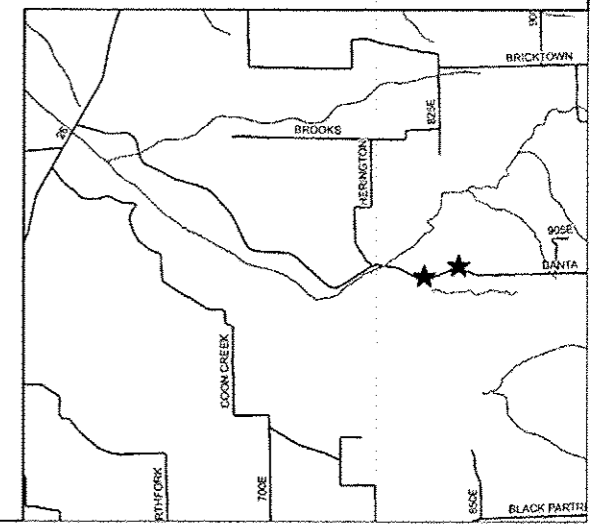
LOCATION W-F

ROUTE NO.	SECTION	COUNTY	TOTAL SHEETS	SHEET NO.
MULTIPLE	12-00177-02-SP	PEORIA	66	50
FED. ROAD DIST. NO.	--	ILLINOIS	PROJECT: HSIP 0143 (052)	
CONTRACT NO. 89627				



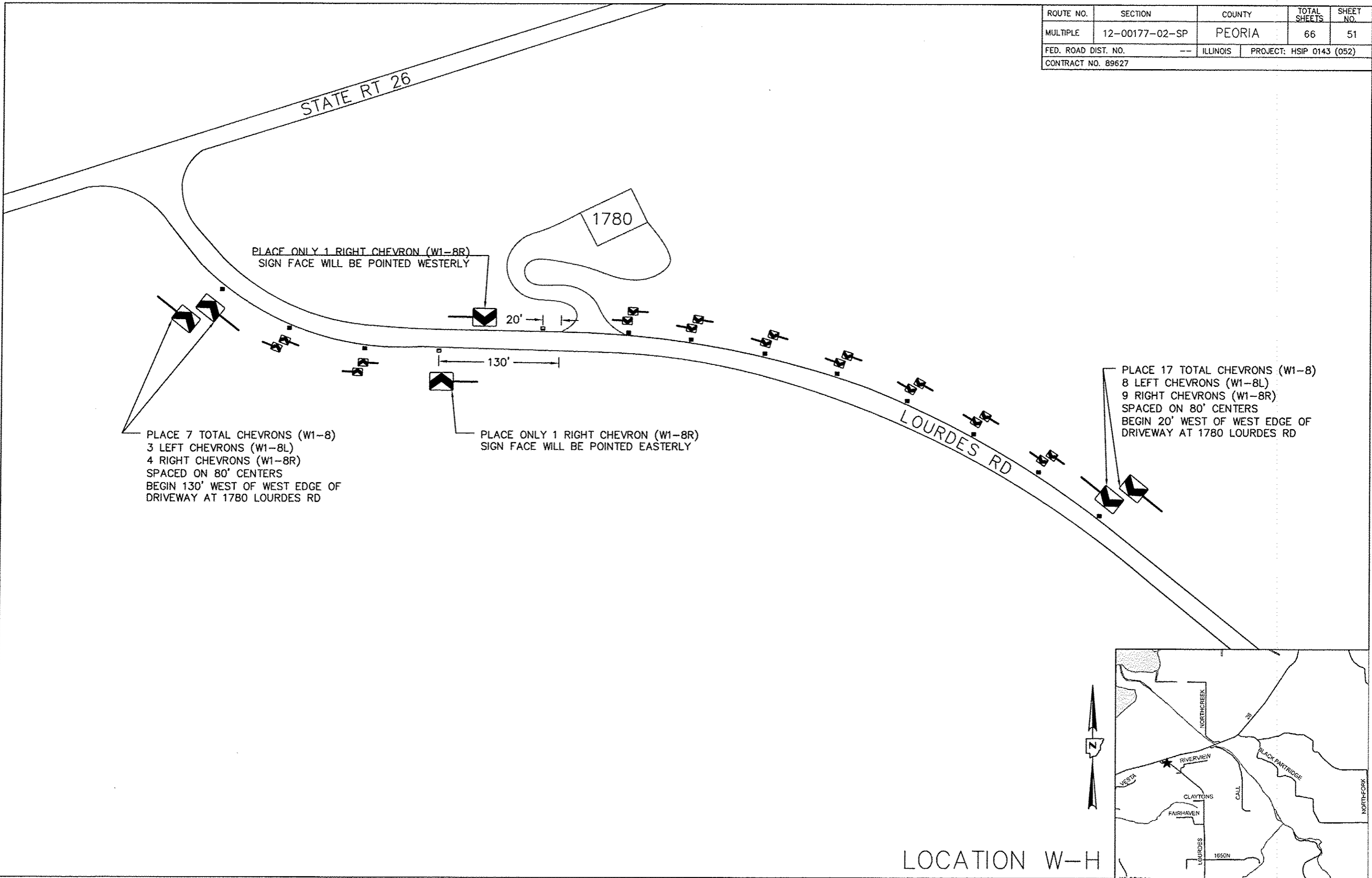
PLACE 7 CHEVRONS (W1-8)
 EACH DIRECTION THROUGH CURVE
 SPACED ON 120' CENTERS
 BEGIN 195' EAST OF EAST EDGE OF
 DRIVEWAY AT 842 BANTA RD

PLACE 7 CHEVRONS (W1-8)
 EACH DIRECTION THROUGH CURVE
 SPACED ON 120' CENTERS
 BEGIN 185' FROM WEST EDGE OF
 DRIVEWAY AT 808 BANTA RD

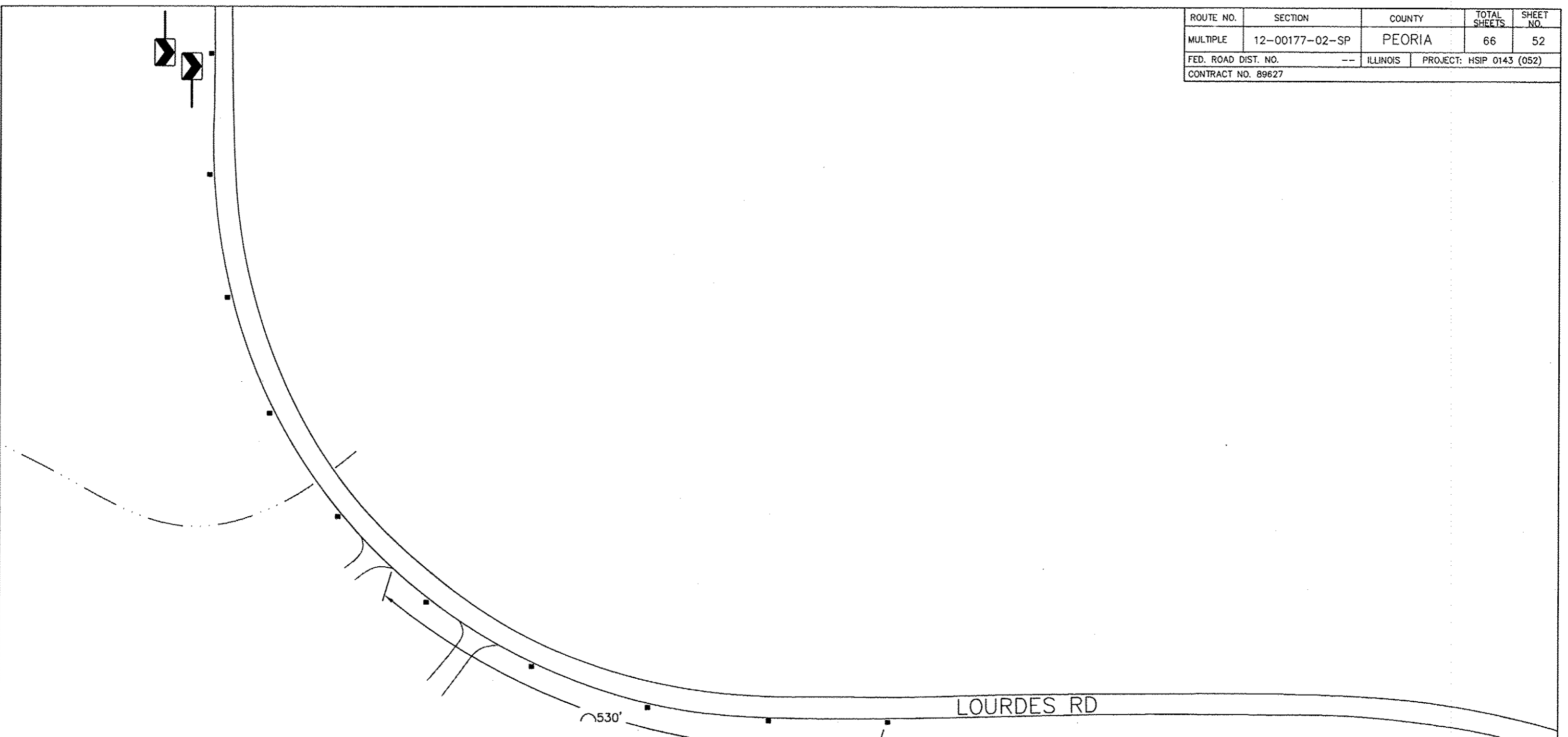


LOCATION W-G

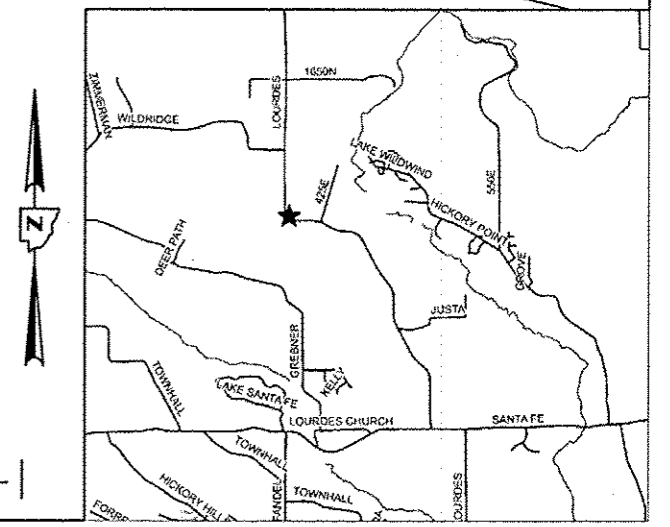
ROUTE NO.	SECTION	COUNTY	TOTAL SHEETS	SHEET NO.
MULTIPLE	12-00177-02-SP	PEORIA	66	51
FED. ROAD DIST. NO.	--	ILLINOIS	PROJECT: HSIP 0143 (052)	
CONTRACT NO. 89627				



ROUTE NO.	SECTION	COUNTY	TOTAL SHEETS	SHEET NO.
MULTIPLE	12-00177-02-SP	PEORIA	66	52
FED. ROAD DIST. NO.	--	ILLINOIS	PROJECT: HSP 0143 (052)	
CONTRACT NO. 89627				

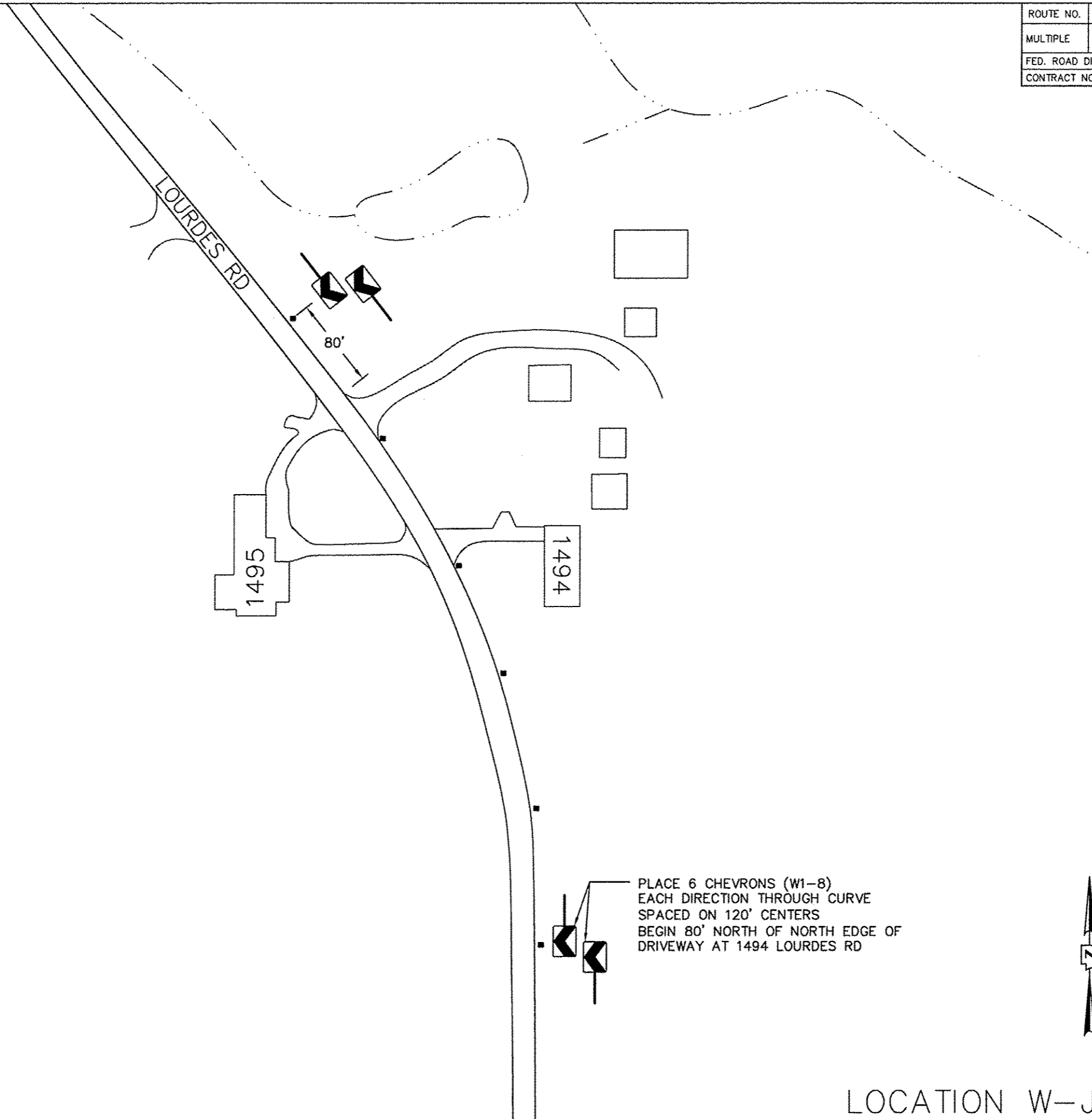


PLACE 10 CHEVRONS (W1-8)
 EACH DIRECTION THROUGH CURVE
 SPACED ON 120' CENTERS
 BEGIN 530' EAST OF EAST EDGE OF
 DRIVEWAY ALONG EDGE OF
 PAVEMENT AS SHOWN

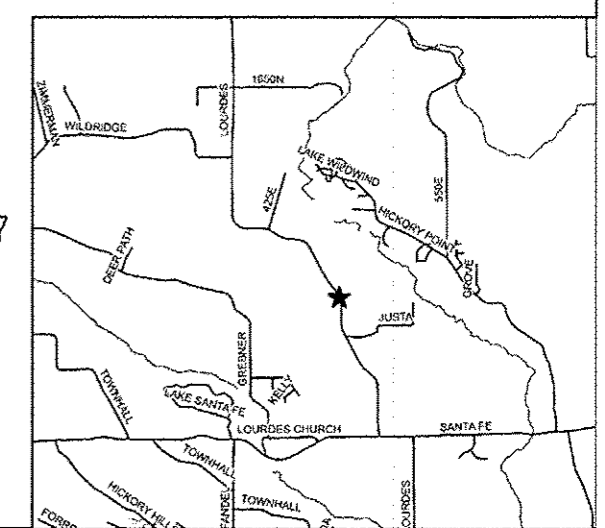


LOCATION W-1

ROUTE NO.	SECTION	COUNTY	TOTAL SHEETS	SHEET NO.
MULTIPLE	12-00177-02-SP	PEORIA	66	53
FED. ROAD DIST. NO.	--	ILLINOIS	PROJECT: HSIP 0143 (052)	
CONTRACT NO. 89627				

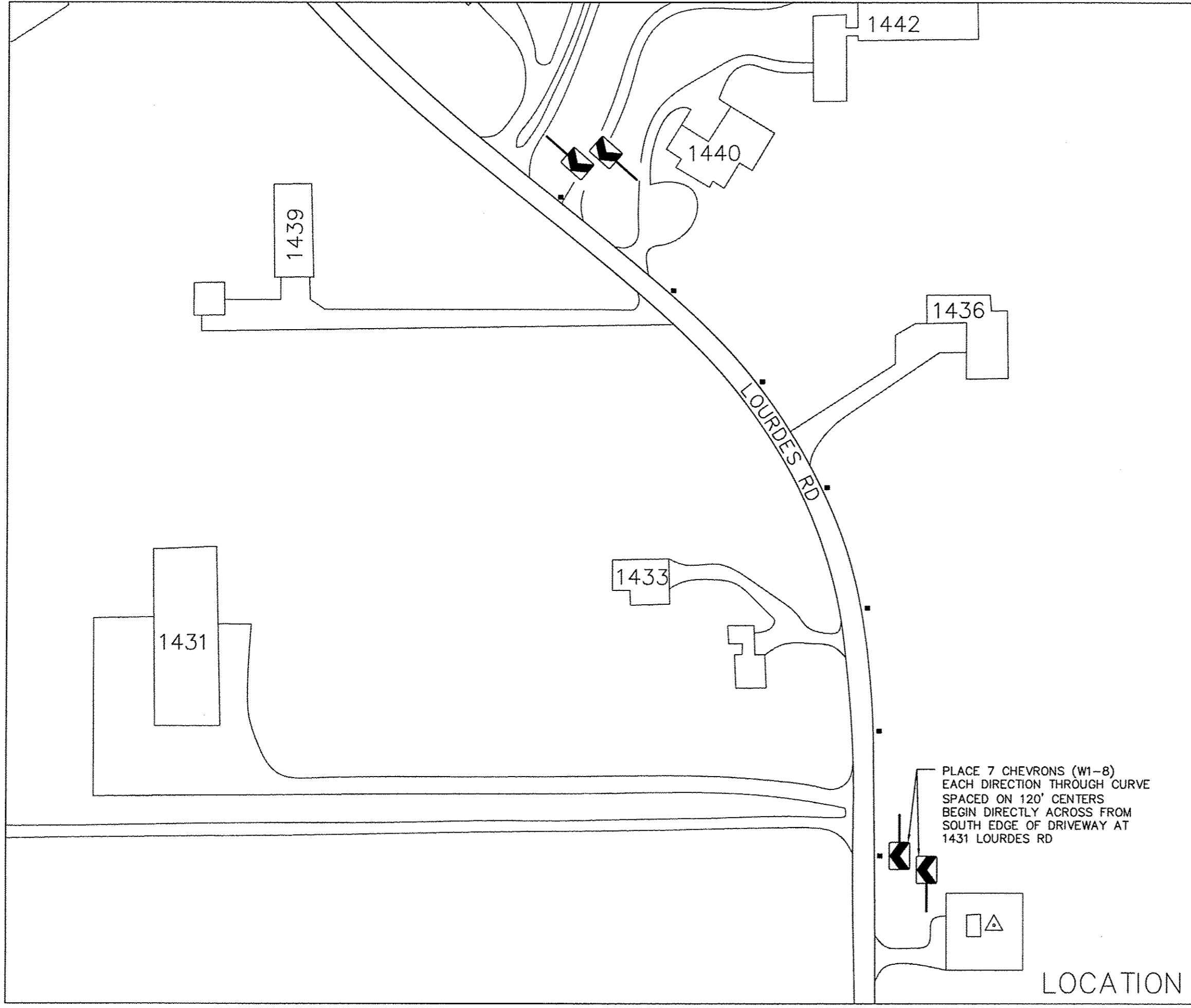


PLACE 6 CHEVRONS (W1-8)
 EACH DIRECTION THROUGH CURVE
 SPACED ON 120' CENTERS
 BEGIN 80' NORTH OF NORTH EDGE OF
 DRIVEWAY AT 1494 LOURDES RD

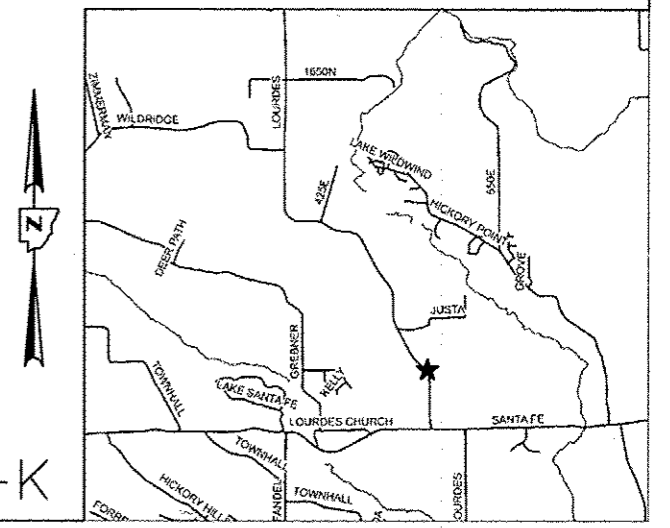


LOCATION W-J

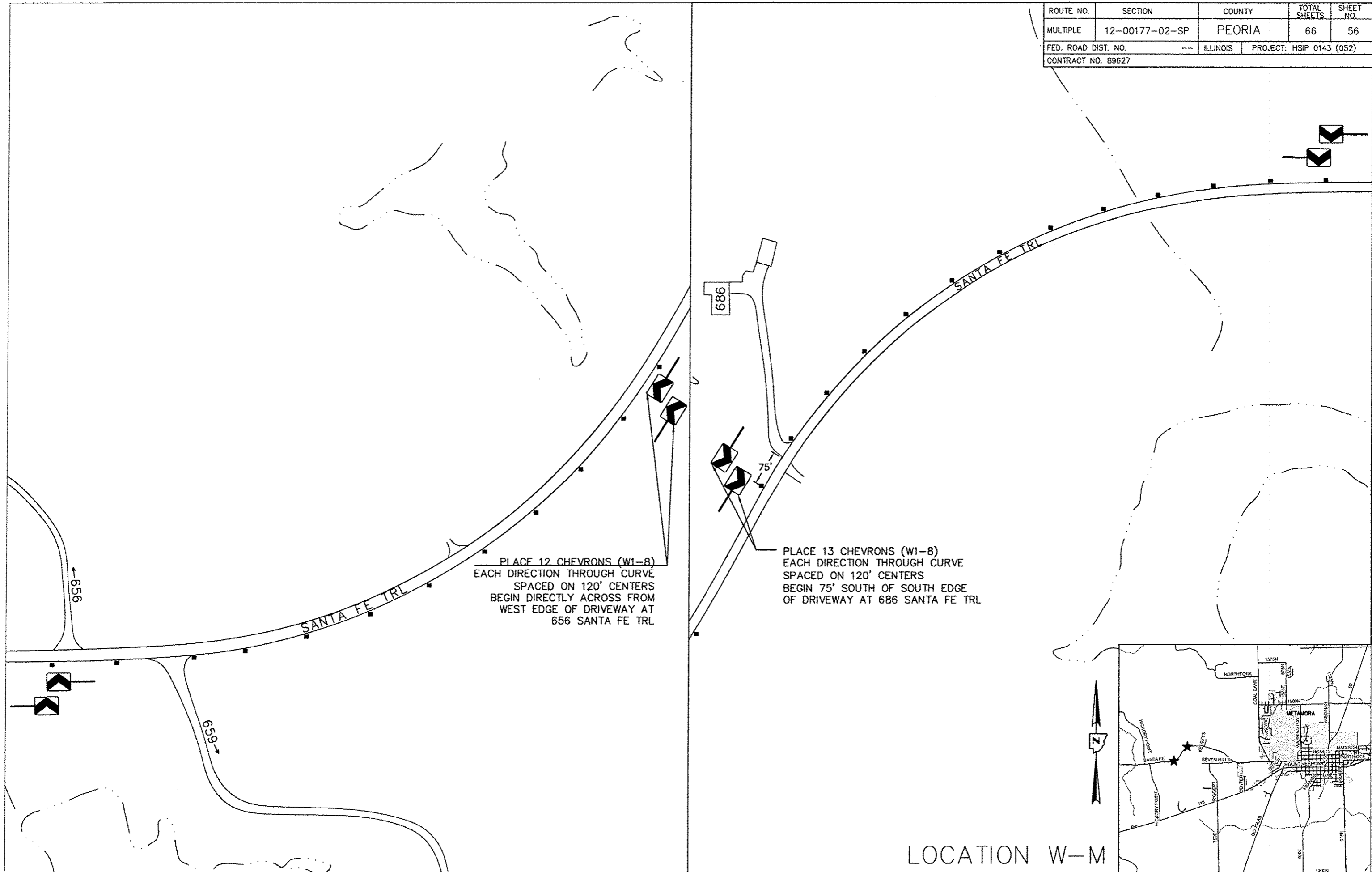
ROUTE NO.	SECTION	COUNTY	TOTAL SHEETS	SHEET NO.
MULTIPLE	12-00177-02-SP	PEORIA	66	54
FED. ROAD DIST. NO.	--	ILLINOIS	PROJECT: HSIP 0143 (052)	
CONTRACT NO. 89627				



LOCATION W-K



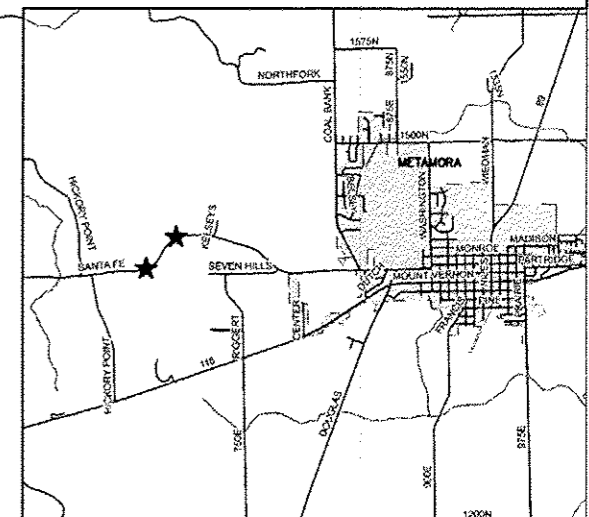
ROUTE NO.	SECTION	COUNTY	TOTAL SHEETS	SHEET NO.
MULTIPLE	12-00177-02-SP	PEORIA	66	56
FED. ROAD DIST. NO.	---	ILLINOIS	PROJECT: HSIP 0143 (052)	
CONTRACT NO. 89627				



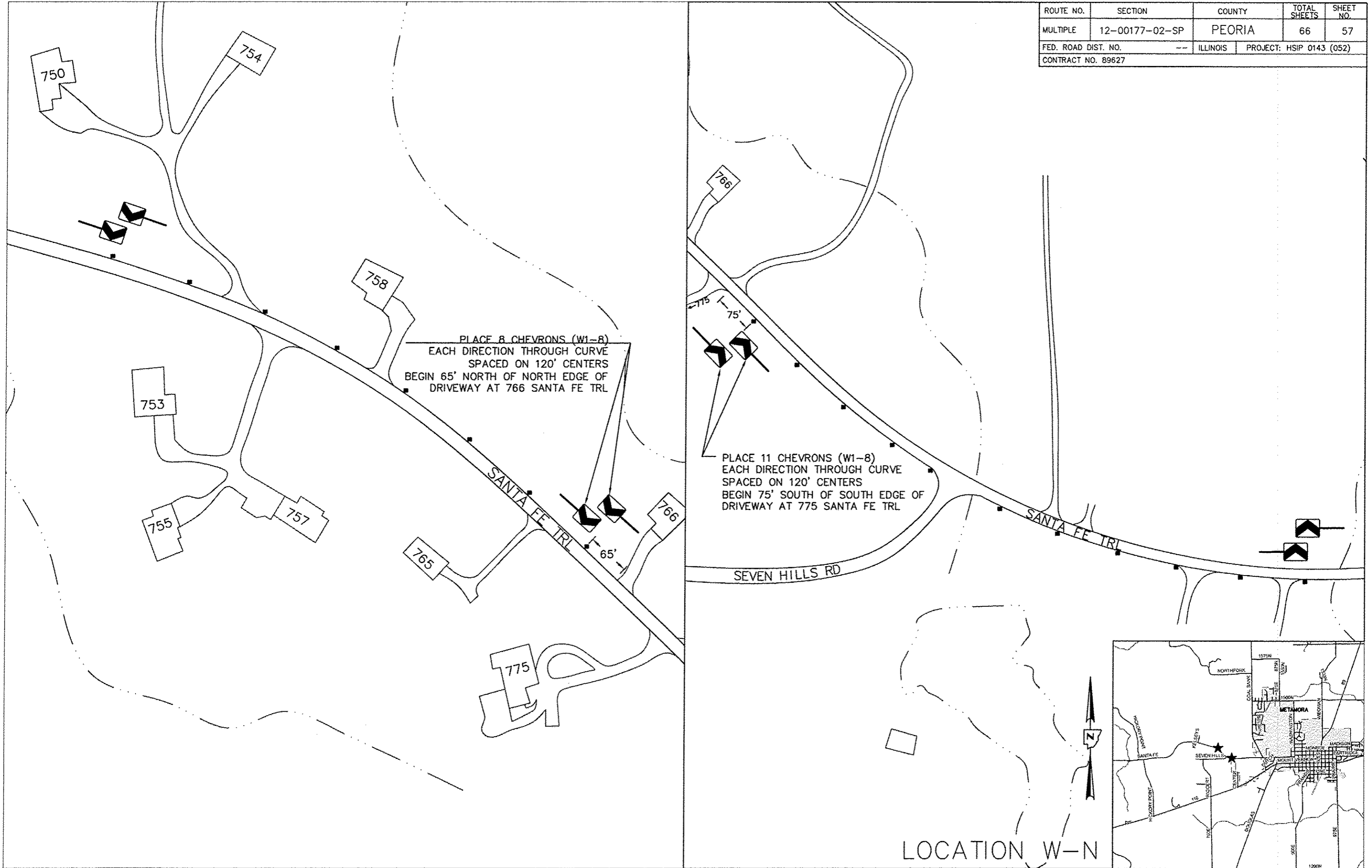
PLACE 12 CHEVRONS (W1-8)
 EACH DIRECTION THROUGH CURVE
 SPACED ON 120' CENTERS
 BEGIN DIRECTLY ACROSS FROM
 WEST EDGE OF DRIVEWAY AT
 656 SANTA FE TRL

PLACE 13 CHEVRONS (W1-8)
 EACH DIRECTION THROUGH CURVE
 SPACED ON 120' CENTERS
 BEGIN 75' SOUTH OF SOUTH EDGE
 OF DRIVEWAY AT 686 SANTA FE TRL

LOCATION W-M

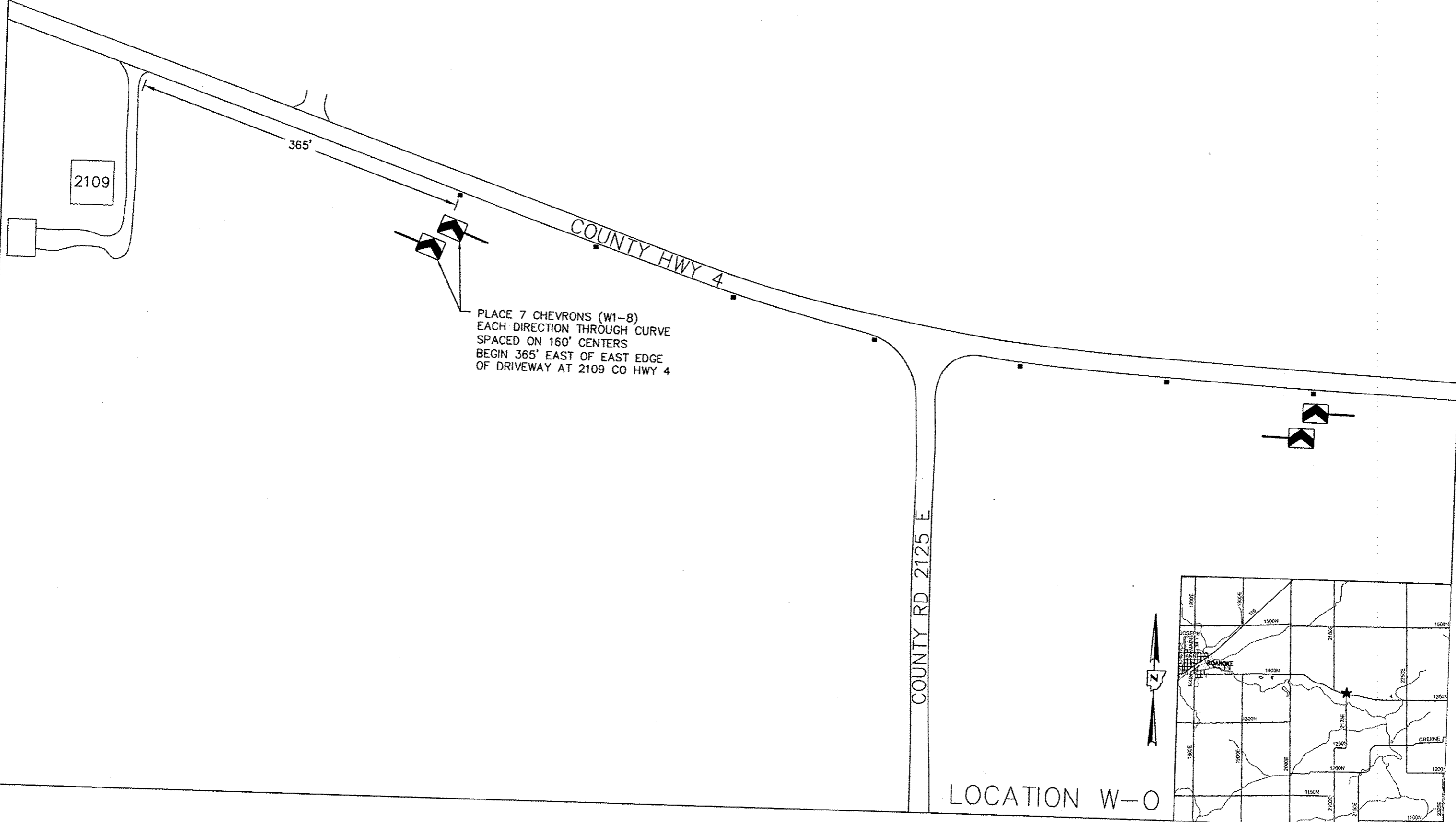


ROUTE NO.	SECTION	COUNTY	TOTAL SHEETS	SHEET NO.
MULTIPLE	12-00177-02-SP	PEORIA	66	57
FED. ROAD DIST. NO.	--	ILLINOIS	PROJECT: HSIP 0143 (052)	
CONTRACT NO. 89627				



LOCATION W-N

ROUTE NO.	SECTION	COUNTY	TOTAL SHEETS	SHEET NO.
MULTIPLE	12-00177-02-SP	PEORIA	66	58
FED. ROAD DIST. NO.	---	ILLINOIS	PROJECT: HSIP 0143 (052)	
CONTRACT NO. 89627				



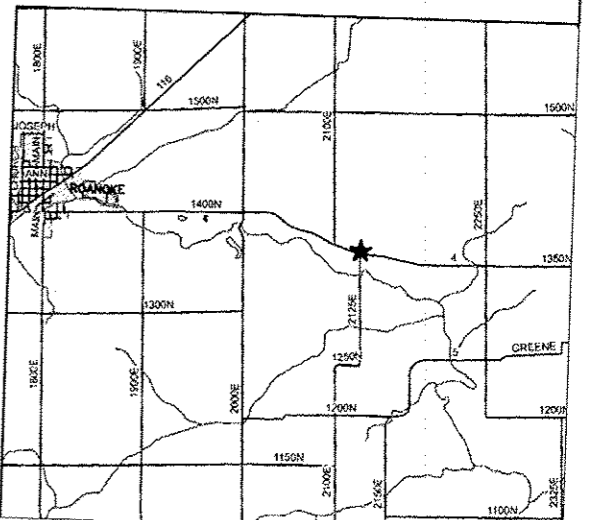
2109

365'

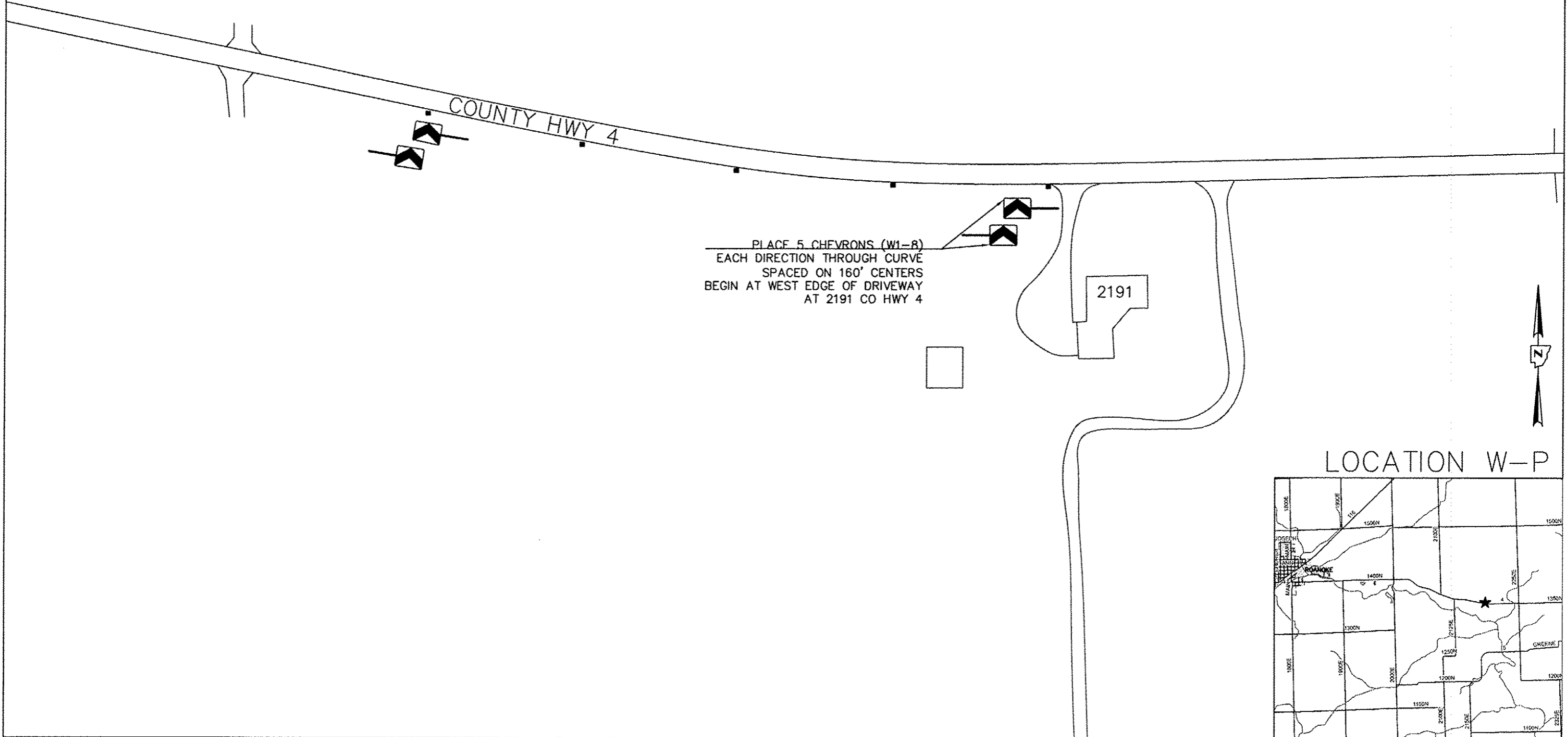
COUNTY HWY 4

COUNTY RD 2125 E

PLACE 7 CHEVRONS (W1-8)
EACH DIRECTION THROUGH CURVE
SPACED ON 160' CENTERS
BEGIN 365' EAST OF EAST EDGE
OF DRIVEWAY AT 2109 CO HWY 4

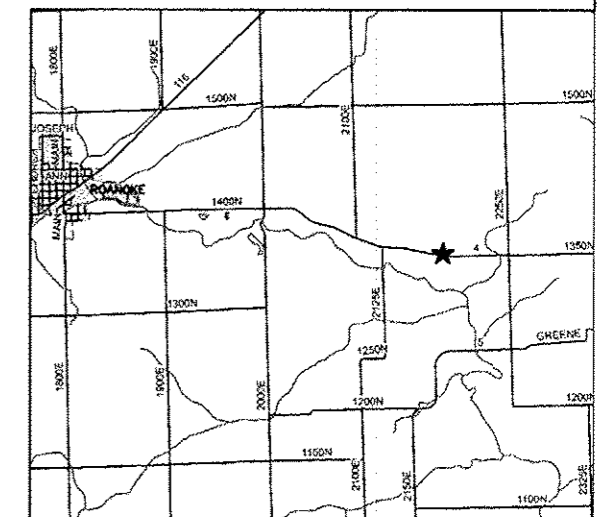


ROUTE NO.	SECTION	COUNTY	TOTAL SHEETS	SHEET NO.
MULTIPLE	12-00177-02-SP	PEORIA	66	59
FED. ROAD DIST. NO.	--	ILLINOIS	PROJECT: HSIP 0143 (052)	
CONTRACT NO. 89627				

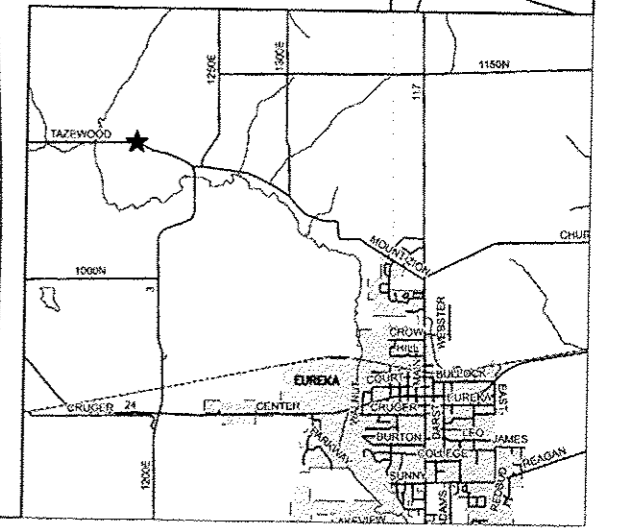
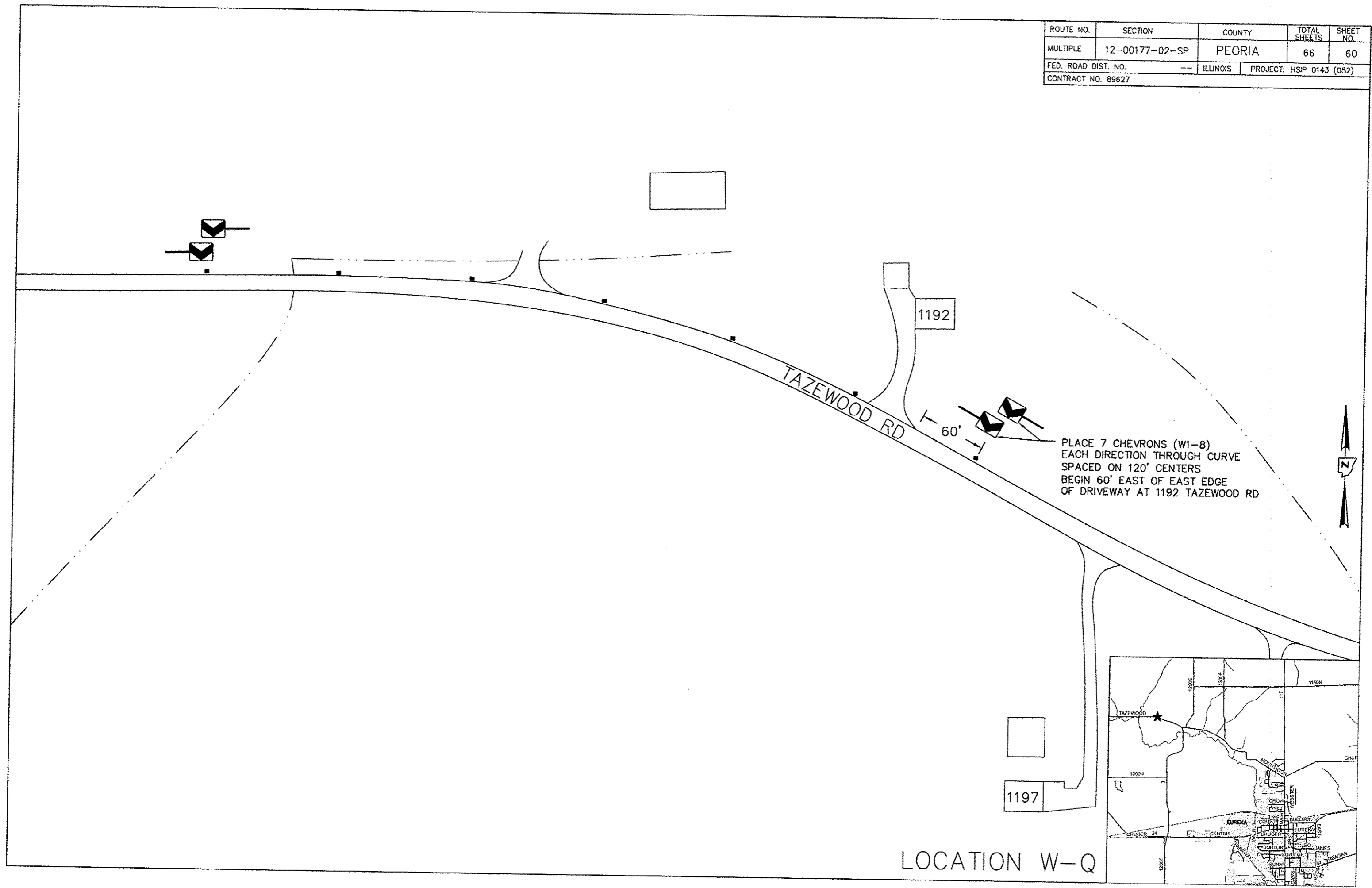


PLACE 5 CHEVRONS (W1-8)
 EACH DIRECTION THROUGH CURVE
 SPACED ON 160' CENTERS
 BEGIN AT WEST EDGE OF DRIVEWAY
 AT 2191 CO HWY 4

LOCATION W-P

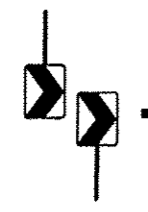


ROUTE NO.	SECTION	COUNTY	TOTAL SHEETS	SHEET NO.
MULTIPLE	12-00177-02-SP	PEORIA	66	60
FED. ROAD DIST. NO.	--	ILLINOIS	PROJECT: HSIP 0143 (052)	
CONTRACT NO. 89627				

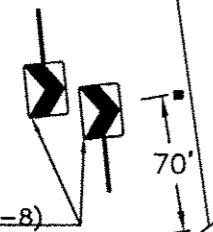


LOCATION W-Q

ROUTE NO.	SECTION	COUNTY	TOTAL SHEETS	SHEET NO.
MULTIPLE	12-00177-02-SP	PEORIA	66	61
FED. ROAD DIST. NO.	--	ILLINOIS	PROJECT: HSIP 0143 (052)	
CONTRACT NO. 89627				



COUNTY RD 1800 E



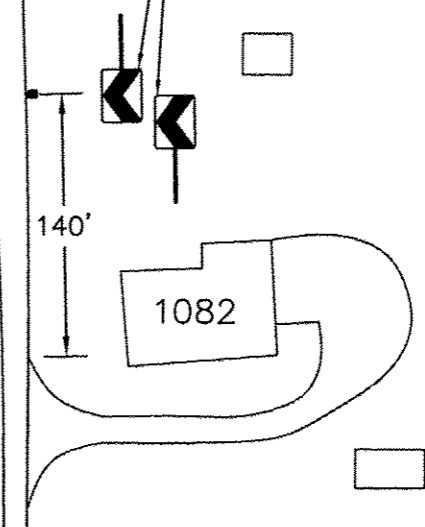
PLACE 5 CHEVRONS (W1-8)
EACH DIRECTION THROUGH CURVE
SPACED ON 160' CENTERS
BEGIN 70' NORTH OF NORTHWEST
CORNER OF BRIDGE STRUCTURE

COUNTY RD 1800 E

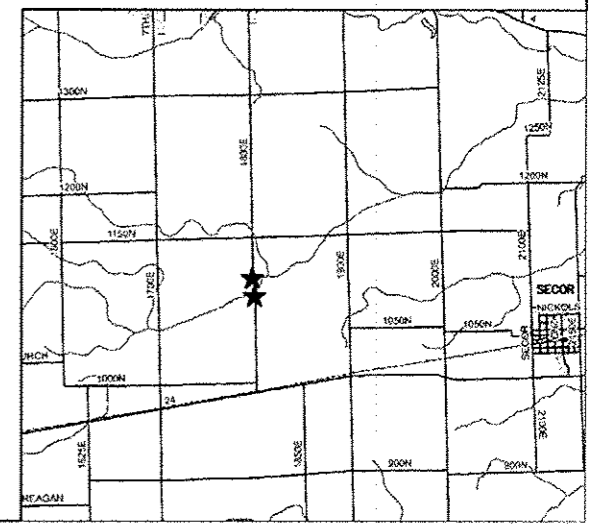


END AT SOUTHEAST CORNER
OF BRIDGE STRUCTURE

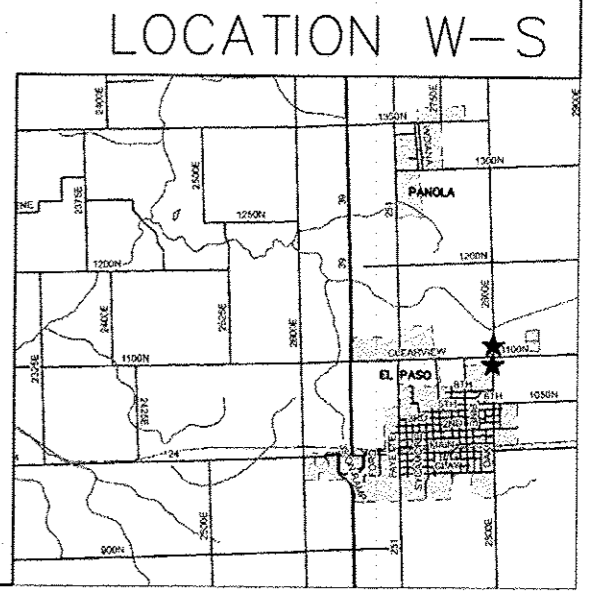
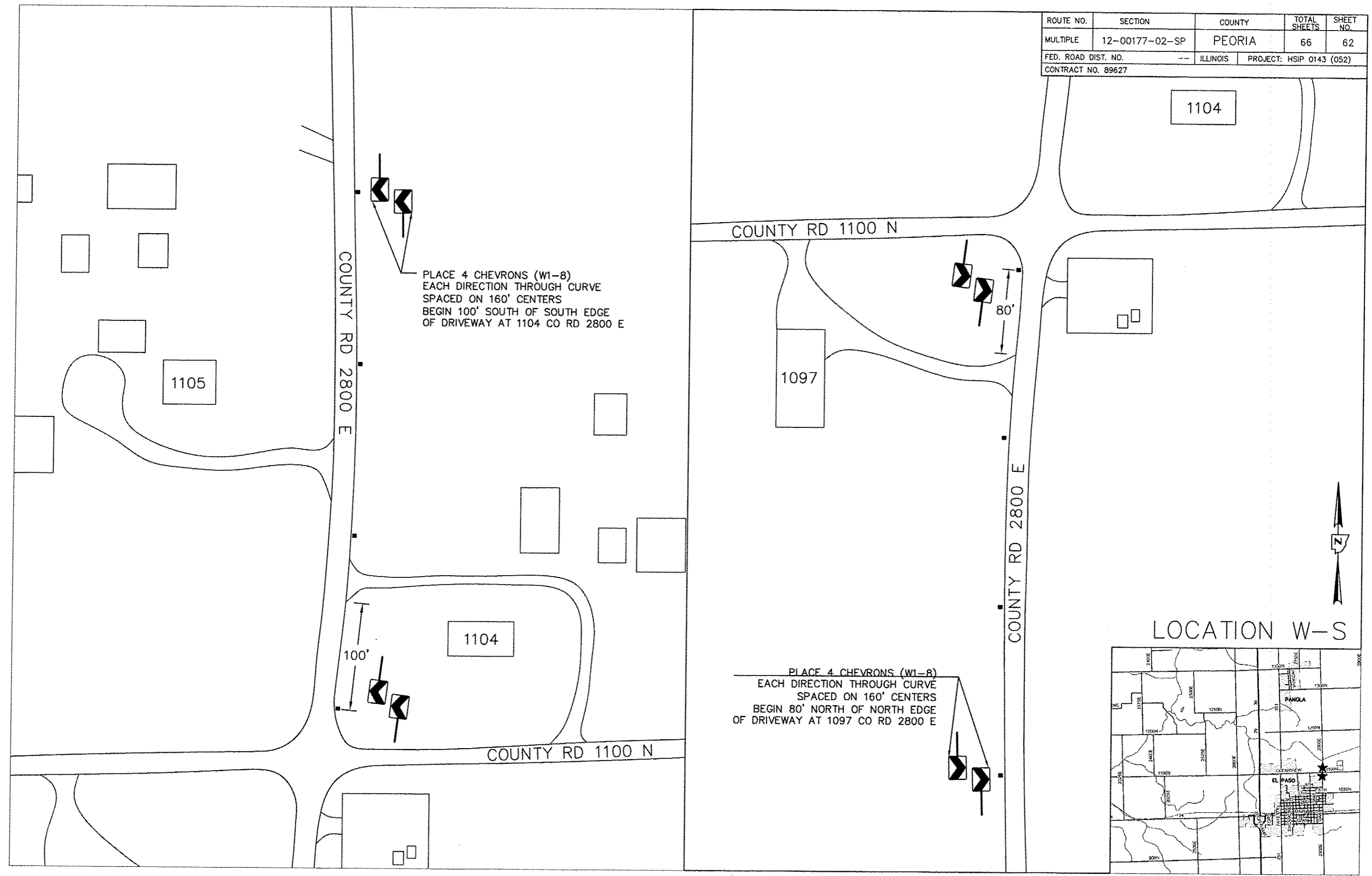
PLACE 5 CHEVRONS (W1-8)
EACH DIRECTION THROUGH CURVE
SPACED ON 160' CENTERS
BEGIN 140' NORTH OF NORTH EDGE
OF DRIVEWAY AT 1082 CO RD 1800E



LOCATION W-R



ROUTE NO.	SECTION	COUNTY	TOTAL SHEETS	SHEET NO.
MULTIPLE	12-00177-02-SP	PEORIA	66	62
FED. ROAD DIST. NO.	--	ILLINOIS	PROJECT: HSIP 0143 (052)	
CONTRACT NO. 89627				



ROUTE NO.	SECTION	COUNTY	TOTAL SHEETS	SHEET NO.
MULTIPLE	12-00177-02-SP	PEORIA	66	63
FED. ROAD DIST. NO.	--	ILLINOIS	PROJECT: HSIP 0143 (052)	
CONTRACT NO. 89627				

PLACE 11 TOTAL CHEVRONS (W1-8)
 5 LEFT CHEVRONS (W1-8L)
 6 RIGHT CHEVRONS (W1-8R)
 SPACED ON 120' CENTERS
 BEGIN 195' NORTH OF NORTH EDGE
 OF DRIVEWAY AT 955 CO HWY 3

955

COUNTY HWY 3

MATCH LINE

PLACE ONLY 1 RIGHT CHEVRON (W1-8R)
 SIGN FACE WILL BE POINTED NORTHWESTERLY

MATCH LINE

PLACE ONLY 1 RIGHT CHEVRON (W1-8R)
 SIGN FACE WILL BE POINTED SOUTHEASTERLY

PLACE 7 TOTAL CHEVRONS (W1-8)
 4 LEFT CHEVRONS (W1-8L)
 3 RIGHT CHEVRONS (W1-8R)
 SPACED ON 160' CENTERS
 BEGIN 100' NORTH OF NORTH EDGE
 OF DRIVEWAY AT 940 CO HWY 3

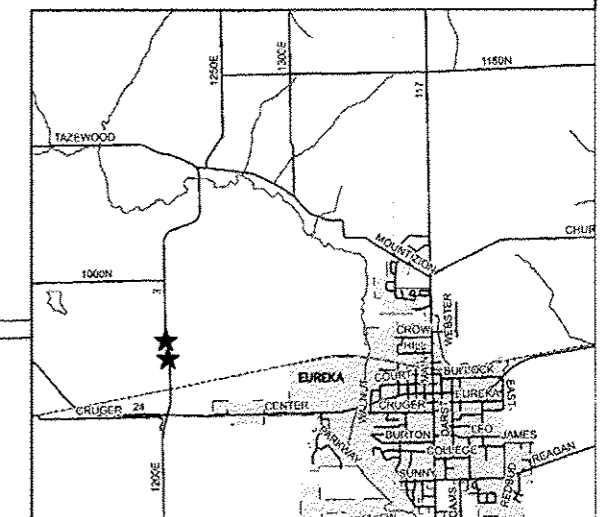
COUNTY HWY 3

100'

940

935

LOCATION W-T



ROUTE NO.	SECTION	COUNTY	TOTAL SHEETS	SHEET NO.
MULTIPLE	12-00177-02-SP	PEORIA	66	64
FED. ROAD DIST. NO.	--	ILLINOIS	PROJECT: HSIP 0143 (052)	
CONTRACT NO. 89627				

PLACE 8 CHEVRONS (W1-8)
EACH DIRECTION THROUGH CURVE
SPACED ON 160' CENTERS
BEGIN 320' NORTH OF NORTH EDGE
OF DRIVEWAY AT 575 CO HWY 8

320'

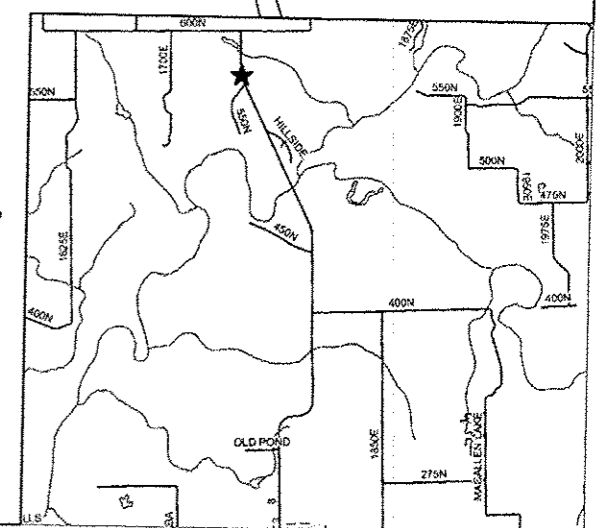
575

COUNTY HWY 8

570

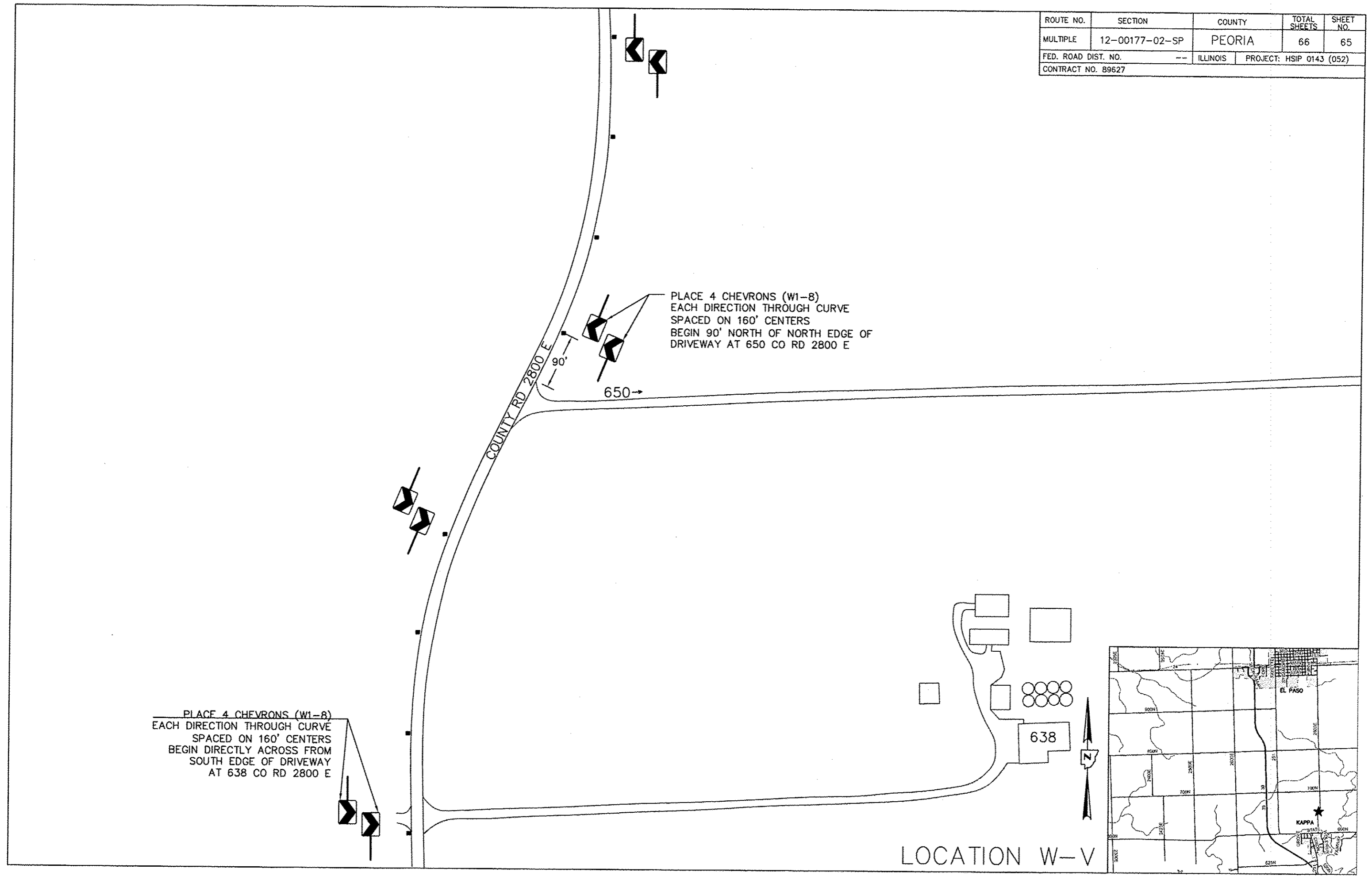
576

COUNTY RD 550 N



LOCATION W-U

ROUTE NO.	SECTION	COUNTY	TOTAL SHEETS	SHEET NO.
MULTIPLE	12-00177-02-SP	PEORIA	66	65
FED. ROAD DIST. NO.	--	ILLINOIS	PROJECT: HSIP 0143 (052)	
CONTRACT NO. 89627				

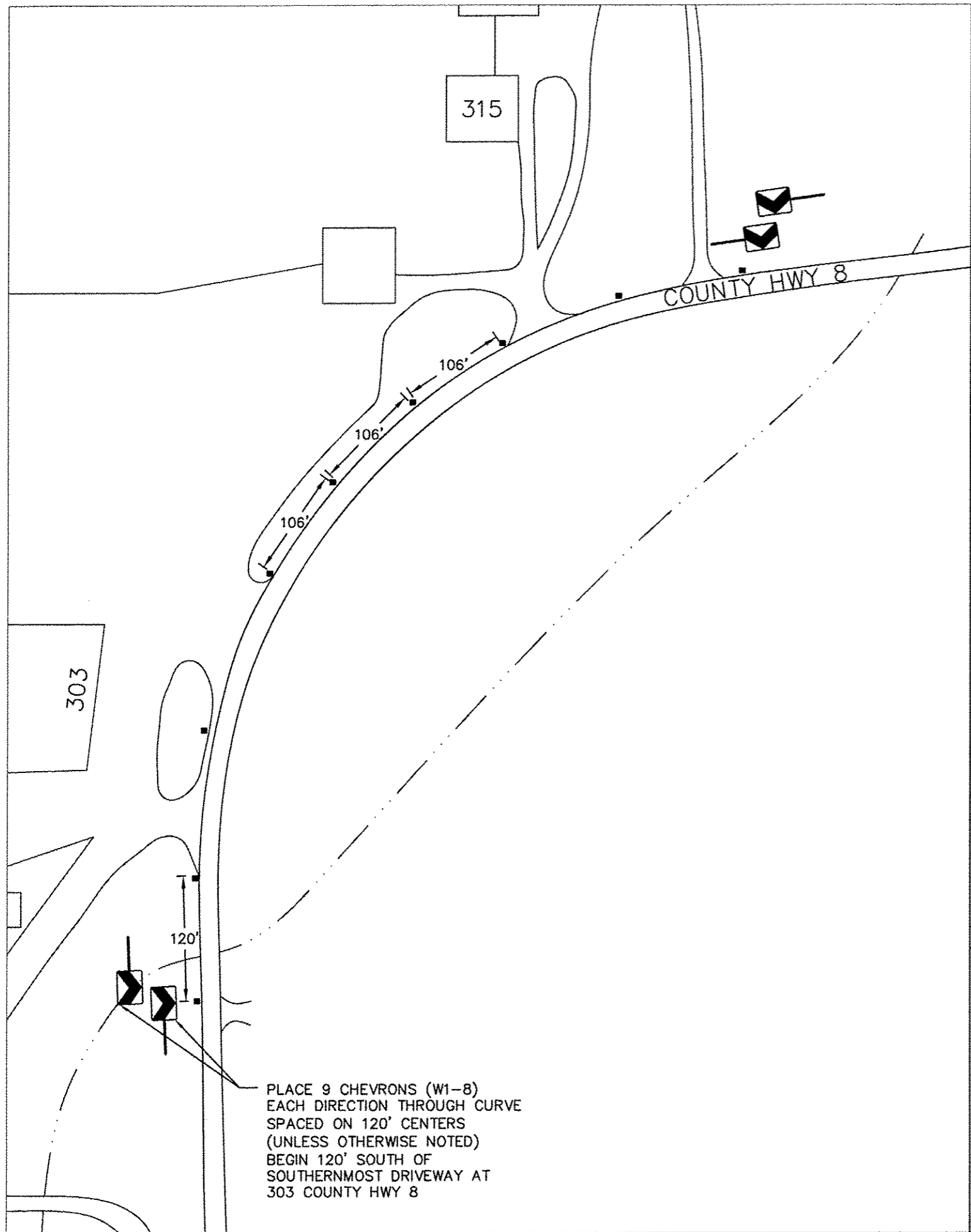


PLACE 4 CHEVRONS (W1-8)
 EACH DIRECTION THROUGH CURVE
 SPACED ON 160' CENTERS
 BEGIN 90' NORTH OF NORTH EDGE OF
 DRIVEWAY AT 650 CO RD 2800 E

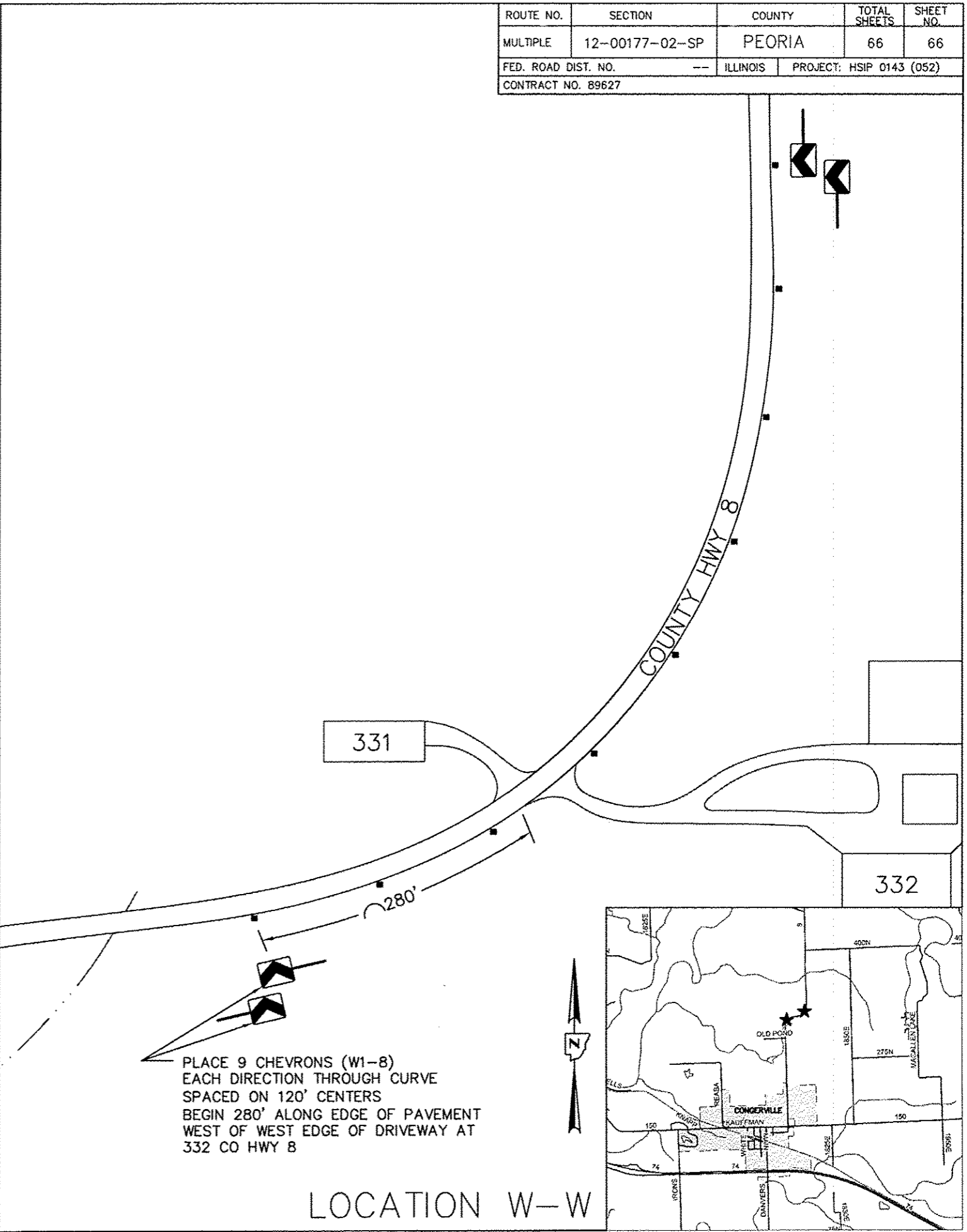
PLACE 4 CHEVRONS (W1-8)
 EACH DIRECTION THROUGH CURVE
 SPACED ON 160' CENTERS
 BEGIN DIRECTLY ACROSS FROM
 SOUTH EDGE OF DRIVEWAY
 AT 638 CO RD 2800 E

LOCATION W-V

ROUTE NO.	SECTION	COUNTY	TOTAL SHEETS	SHEET NO.
MULTIPLE	12-00177-02-SP	PEORIA	66	66
FED. ROAD DIST. NO.	--	ILLINOIS	PROJECT: HSIP 0143 (052)	
CONTRACT NO. 89627				



PLACE 9 CHEVRONS (W1-8)
 EACH DIRECTION THROUGH CURVE
 SPACED ON 120' CENTERS
 (UNLESS OTHERWISE NOTED)
 BEGIN 120' SOUTH OF
 SOUTHERNMOST DRIVEWAY AT
 303 COUNTY HWY 8



PLACE 9 CHEVRONS (W1-8)
 EACH DIRECTION THROUGH CURVE
 SPACED ON 120' CENTERS
 BEGIN 280' ALONG EDGE OF PAVEMENT
 WEST OF WEST EDGE OF DRIVEWAY AT
 332 CO HWY 8

LOCATION W-W

