
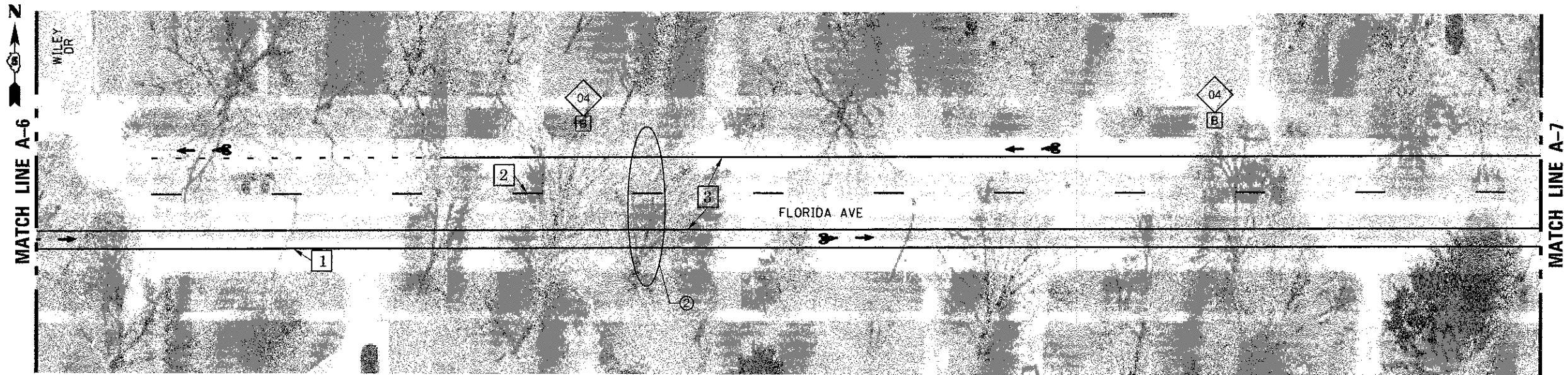
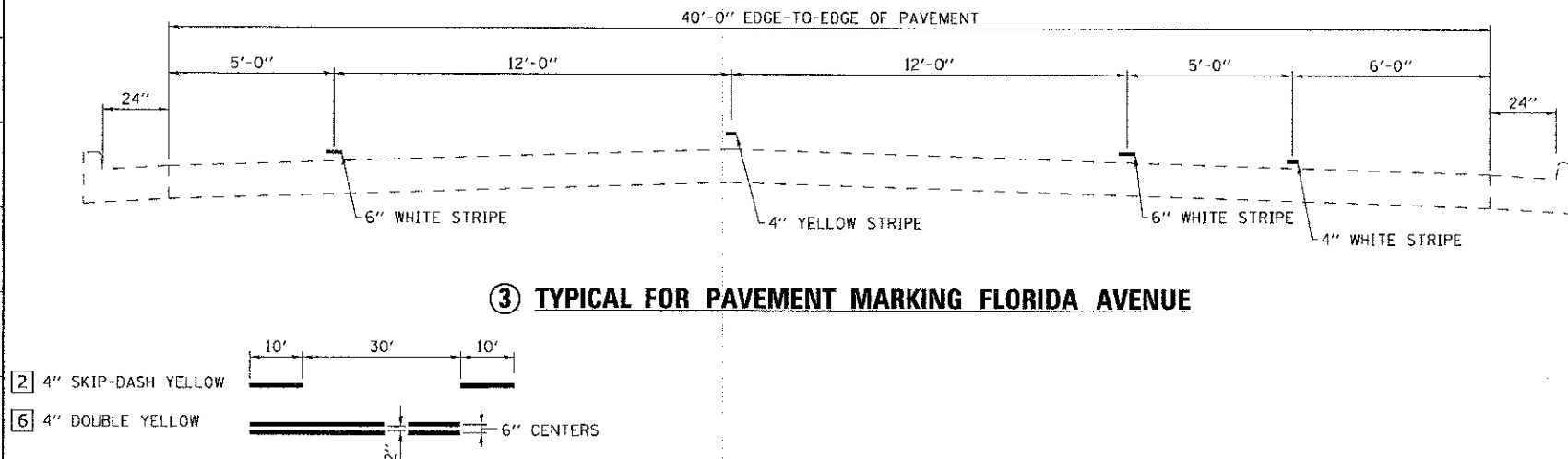


0' 20' 40'  
SCALE: 1"=40'-0"



NOTE: TYPICAL FOR PAVEMENT MARKING DETAIL DOES NOT APPLY FROM LINDEN DRIVE THROUGH ADAMS STREET

SIGN LEGEND					
01	BIKE ROUTE (D11-1)		06	BIKE ROUTE ARROW RIGHT (M6-1)	
02	BIKE LANE (R3-17)		07	BIKE ROUTE ARROW LEFT (M6-1)	
03	MAY USE FULL LANE (R4-11)		08	BIKE ROUTE ARROW AHEAD (M6-3)	
04	NO PARKING THIS SIDE OF STREET		09	AHEAD (R3-17aP)	
05	BIKE ROUTE ARROW LEFT AND RIGHT (M6-4)		10	ENDS (R3-17bP)	



PAVEMENT MARKING LEGEND	
1	4" WHITE
2	4" YELLOW
3	6" WHITE
4	12" YELLOW
5	12" WHITE
6	4" DOUBLE YELLOW

PRINT DRIVER: LAD, D. B. B. A. L. M. E. R. I. T. A. L. P. L. O. T. P. R. O. J. E. C. T. I. O. N. I. S. T. A. T. I. O. N. S. I. N. C. P. L. O. T. S. C. A. C. O. L. O. R. E. D. I. N. G. S. A. R. E. N. O. T. S. H. O. W. N. I. N. T. H. I. S. P. L. O. T.



USER NAME: jms  
ESCA PROJECT NO. 1020.04  
PLOT SCALE: 0.0033" / IN.  
PLOT DATE: 1/30/2013 2:05:04 PM

DESIGNED: JMS  
DRAWN: RJT/HAS  
CHECKED: JMS  
DATE: 01/29/13

REVISED: -  
REVISED: -  
REVISED: -  
REVISED: -

STATE OF ILLINOIS  
DEPARTMENT OF TRANSPORTATION

FLORIDA AVENUE PAVEMENT MARKING

SCALE AS SHOWN SHEET NO. 4 OF 8 SHEETS STA. TO STA.

F.A. RTE.	SECTION	COUNTY	TOTAL SHEETS	SHEET NO.
VAR	12-00517-00-ST	CHAMPAIGN	22	8
FED. ROAD DIST. NO. ILLINOIS FED. AID PROJECT AID			CONTRACT NO. 91482	