0' 20' 40'
SCALE: 1"=40'-0"

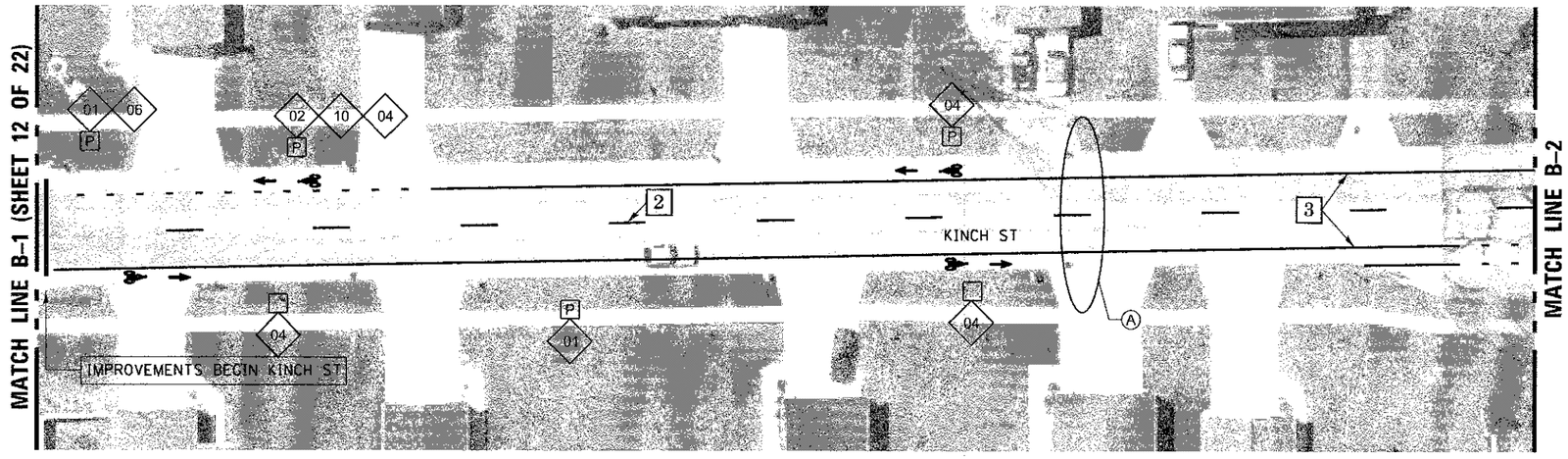


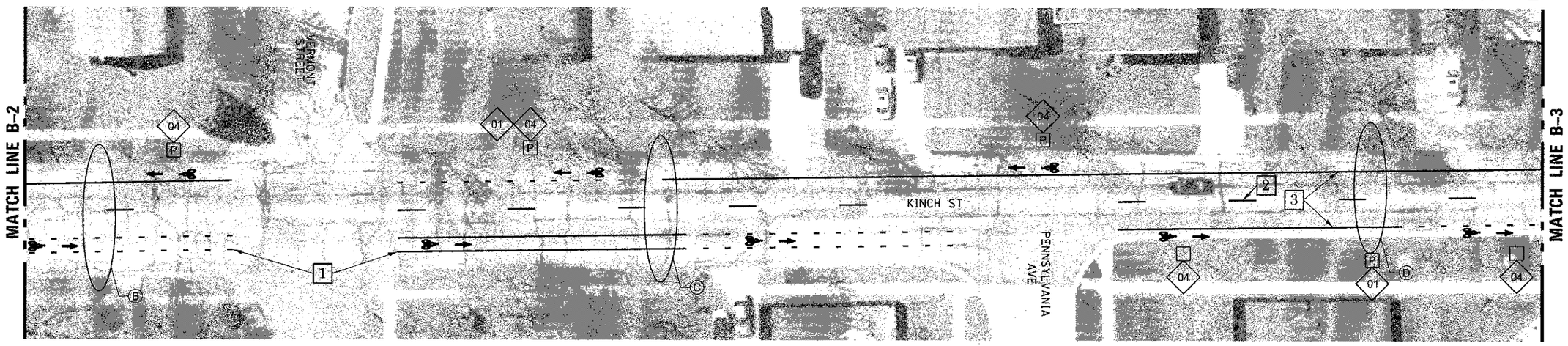


B TYPICAL FOR PAVEMENT MARKING KINCH STREET - SEE DETAIL ON SHEET NO. 15
C TYPICAL FOR PAVEMENT MARKING KINCH STREET - SEE DETAIL ON SHEET NO. 15
D TYPICAL FOR PAVEMENT MARKING KINCH STREET - SEE DETAIL ON SHEET NO. 15

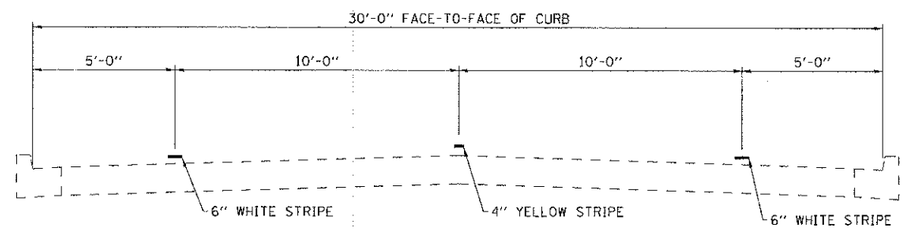


**A TYPICAL FOR PAVEMENT MARKING KINCH STREET**
**NO PARKING AREA FLORIDA AVENUE TO VERMONT STREET**

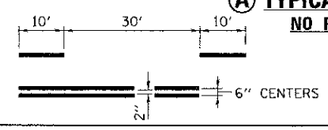


2 4" SKIP-DASH YELLOW
6 4" DOUBLE YELLOW

| SIGN LEGEND | | | |
|---|---|---|---|
| 01 | BIKE ROUTE (D11-1) | 06 | BIKE ROUTE ARROW RIGHT (M6-1) |
| 02 | BIKE LANE (R3-17) | 07 | BIKE ROUTE ARROW LEFT (M6-1) |
| 03 | MAY USE FULL LANE (R4-11) | 08 | BIKE ROUTE ARROW AHEAD (M6-3) |
| 04 | NO PARKING THIS SIDE OF STREET | 09 | AHEAD (R3-17aP) |
| 05 | BIKE ROUTE ARROW LEFT AND RIGHT (M6-4) | 10 | ENDS (R3-17bP) |

| PAVEMENT MARKING LEGEND |
|---|
| 1 4" WHITE |
| 2 4" YELLOW |
| 3 6" WHITE |
| 4 12" YELLOW |
| 5 12" WHITE |
| 6 4" DOUBLE YELLOW |

ESCA CONSULTANTS, INC.

| | | | |
|---|---|---|---|
| USER NAME = has | DESIGNED - JMS | REVISED - | |
| ESCA PROJECT NO. 1820.04 | DRAWN - RJT/HAS | REVISED - | |
| PLOT SCALE = 0.0833 ' / IN. | CHECKED - JMS | REVISED - | |
| PLOT DATE = 1/30/2013 2:09:20 PM | DATE - 01/29/13 | REVISED - | |

STATE OF ILLINOIS
DEPARTMENT OF TRANSPORTATION

KINCH STREET PAVEMENT MARKING

SCALE AS SHOWN | SHEET NO. 1 OF 3 SHEETS | STA. TO STA.

| F.A. RTE. | SECTION | COUNTY | TOTAL SHEETS | SHEET NO. |
|---|---|---|---|---|
| VAR | 12-00517-00-ST | CHAMPAIGN | 22 | 13 |
| | | CONTRACT NO. 91482 | | |
| FED. ROAD DIST. NO. | ILLINOIS | FED. AID PROJECT AID | | |

PRINT DRIVER = LDP_LASER
PLOT SCALE = 1:1 / 1:1
FILE NAME = SCDM-5.CTA.CTL.dgn