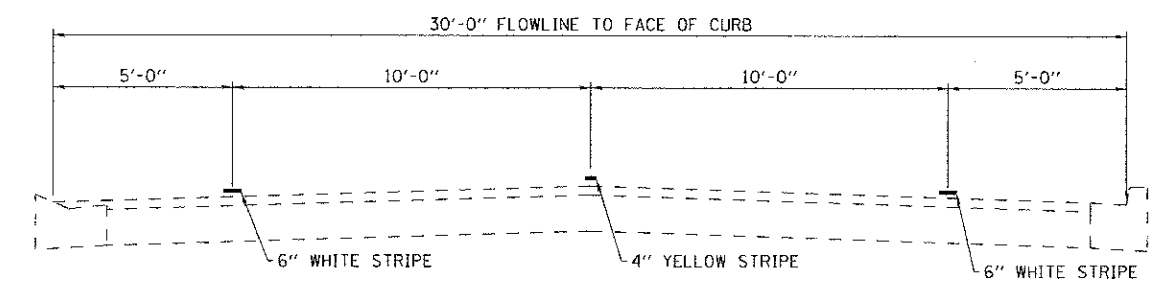
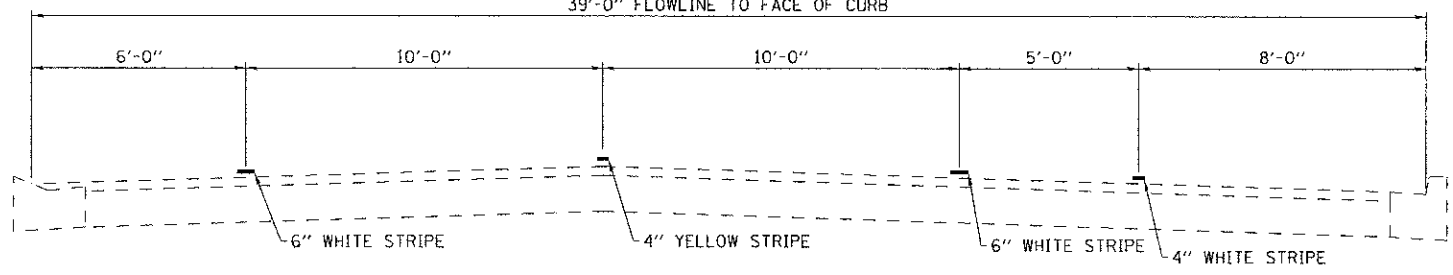


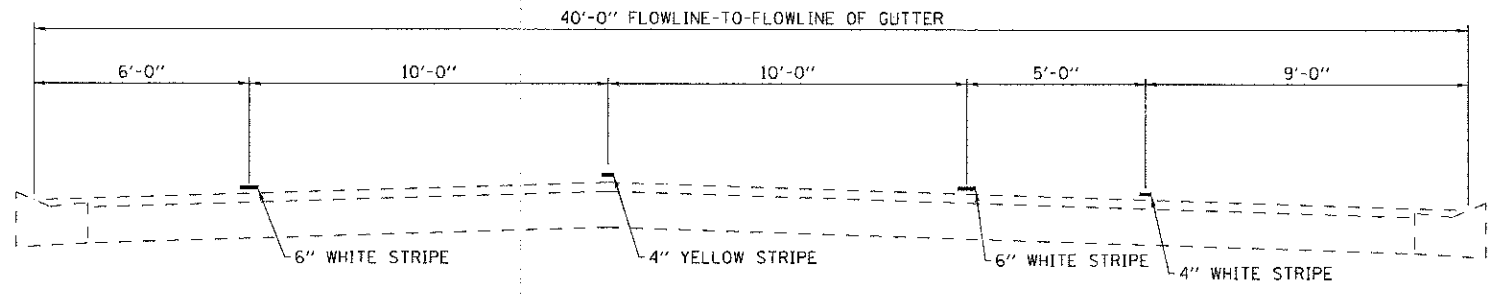
C TYPICAL FOR PAVEMENT MARKING KINCH STREET
VERMONT STREET TO PENNSYLVANIA AVE
EASY STREET TO WASHINGTON STREET



D TYPICAL FOR PAVEMENT MARKING KINCH STREET
PENNSYLVANIA AVE TO MICHIGAN AVE



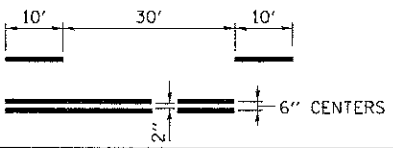
E TYPICAL FOR PAVEMENT MARKING KINCH STREET
MICHIGAN AVENUE TO COUNTRY SQUIRE DRIVE



B TYPICAL FOR PAVEMENT MARKING KINCH STREET
PARKING ALLOWED AREA FLORIDA AVENUE TO VERMONT STREET

SIGN LEGEND					
01	BIKE ROUTE (D11-1)		06	BIKE ROUTE ARROW RIGHT (M6-1)	
02	BIKE LANE (R3-17)		07	BIKE ROUTE ARROW LEFT (M6-1)	
03	MAY USE FULL LANE (R4-11)		08	BIKE ROUTE ARROW AHEAD (M6-3)	
04	NO PARKING THIS SIDE OF STREET		09	AHEAD (R3-17aP)	
05	BIKE ROUTE ARROW LEFT AND RIGHT (M6-4)		10	ENDS (R3-17bP)	

- 2 4" SKIP-DASH YELLOW
- 6 4" DOUBLE YELLOW



PAVEMENT MARKING LEGEND				
1	4" WHITE			
2	4" YELLOW			
3	6" WHITE			
4	12" YELLOW			
5	12" WHITE			
6	4" DOUBLE YELLOW			

PRINT DRIVER - L.D.E.B./B.A.T.
 PLOT DATE - 1/30/2013 2:11:01 PM
 PLOT SCALE - 0.0033 1/ IN.
 USER NAME - hos
 ESCA PROJECT NO. 1020.04
 DESIGNED - JMS
 DRAWN - RJT/HAS
 CHECKED - JMS
 DATE - 01/29/13
 REVISED -
 REVISED -
 REVISED -
 REVISED -



STATE OF ILLINOIS
DEPARTMENT OF TRANSPORTATION

KINCH STREET PAVEMENT MARKING