

ROUTE NO.	SECTION	COUNTY	TOTAL SHEETS	SHEET NO.
F.A.U. 45	10-00014-00-BT	JOHNSON	13	01
ILLINOIS			BIKE PATH	

CONTRACT NO. 99482

STANDARDS

- 000001-06 STANDARD SYMBOLS, ABBREVIATIONS AND PATTERNS
- 280001-07 TEMPORARY EROSION CONTROL SYSTEMS
- 420001-07 PAVEMENT JOINTS
- 424001-07 PERPENDICULAR CURB RAMP FOR SIDEWALKS
- 424016-01 MID-BLOCK CURB RAMP FOR SIDEWALKS
- 424026-01 ENTRANCE/ALLEY PEDESTRIAN CROSSINGS
- 424031-01 MEDIAN PEDESTRIAN CROSSINGS
- 542301-03 PRC FLARED END SECTIONS
- 606001-05 CONCRETE CURB TYPE B AND COMBINATION CONCRETE CURB AND GUTTER
- 701006-04 OFF-RD OPS, 2L, 2W, 15' TO 24" FROM PVMT EDGE
- 701301-04 LANE CLOSURE, 2L, 2S, SHORT TIME
- 701901-02 TRAFFIC CONTROL DEVICES
- 720001-01 SIGN PANEL MOUNTING DETAILS
- 720006-03 SIGN PANEL ERECTION DETAILS
- 720011-01 METAL POSTS FOR SIGNS, MARKERS AND DELINEATORS
- 729001-01 APPLICATIONS OF TYPES A AND B METAL POSTS (FOR SIGNS & MARKERS)
- 780001-03 TYPICAL PAVEMENT MARKINGS

NOTE: USE LATEST STANDARDS LOCATED IN SPECIAL PROVISIONS.

**STATE OF ILLINOIS
DEPARTMENT OF TRANSPORTATION
DIVISION OF HIGHWAYS**

**PLANS FOR PROPOSED
BICYCLE/PEDESTRIAN PATH
ILLINOIS TRANSPORTATION ENHANCEMENT PROGRAM**

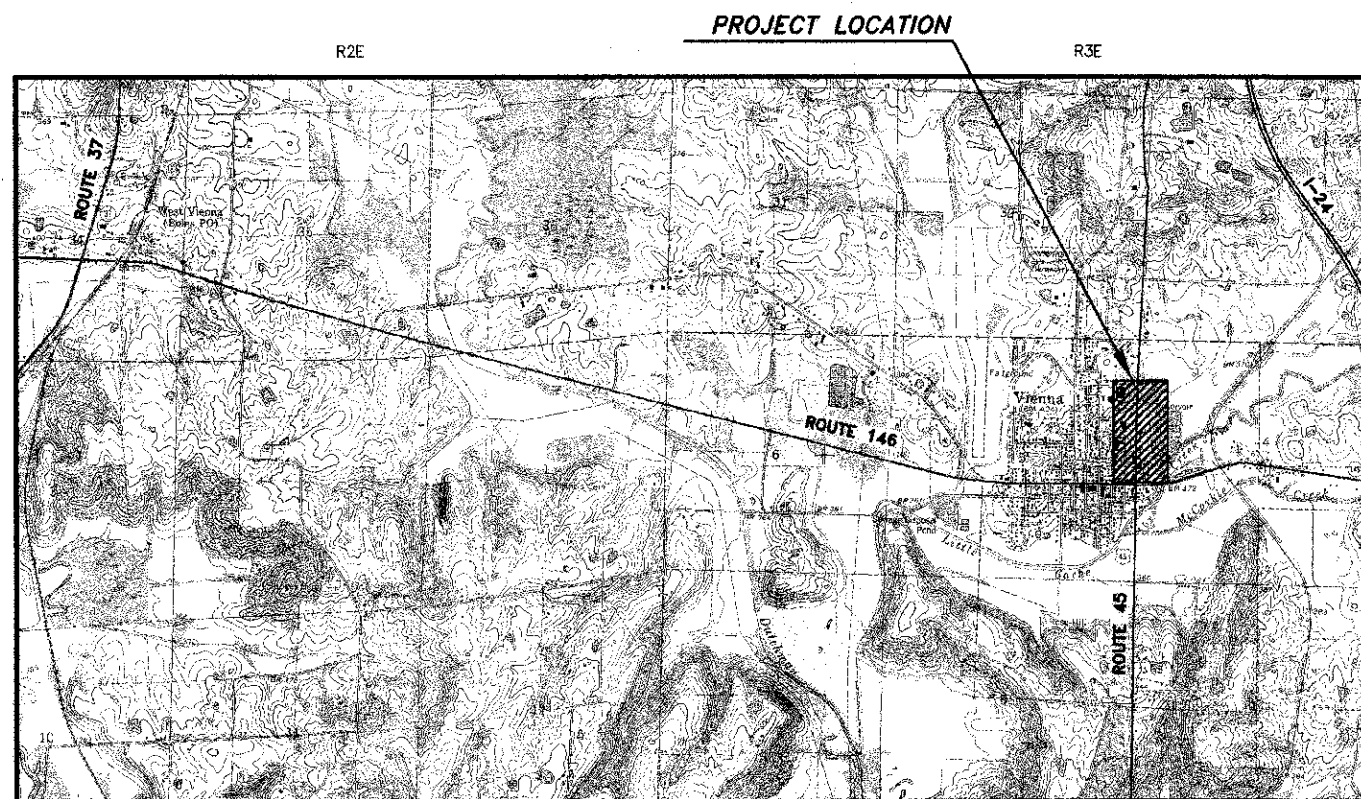
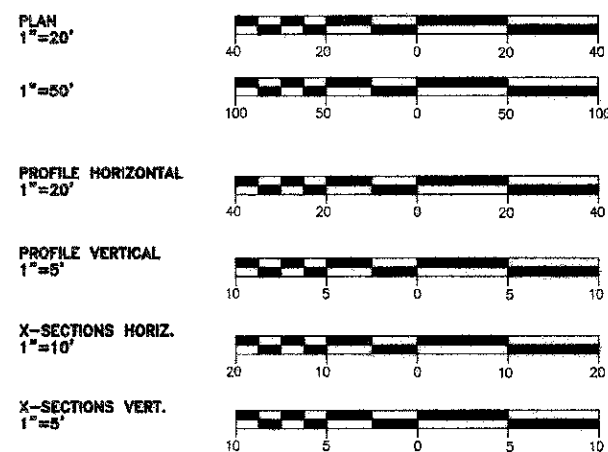
**FAU ROUTE 45
SECTION 10-00014-00-BT
PROJECT NO. TE-00D9(115)
JOB NO. C-99-513-11
VIENNA, ILLINOIS**



SUMMARY OF QUANTITIES			
ITEM NO.	DESCRIPTION	UNIT	QUANTITY
20100210	TREE REMOVAL (OVER 15 UNITS DIAMETER)	UNIT	72
20100500	TREE REMOVAL, ACRES	ACRE	0.35
20200100	EARTH EXCAVATION	CU YD	1,049
20400100	BORROW EXCAVATION	CU YD	900
21400100	GRADING AND SHAPING DITCHES	FOOT	120
25000200	SEEDING, CLASS 2	ACRE	0.85
25000400	NITROGEN FERTILIZER NUTRIENT	POUND	80
25000500	PHOSPHORUS FERTILIZER NUTRIENT	POUND	80
25000600	POTASSIUM FERTILIZER NUTRIENT	POUND	80
25000700	AGRICULTURAL GROUND LIMESTONE	TON	1.7
25100115	MULCH, METHOD 2	ACRE	0.85
28000305	TEMPORARY DITCH CHECKS	FOOT	80
28000400	PERIMETER EROSION BARRIER	FOOT	2,000
28000500	INLET AND PIPE PROTECTION	EACH	4
35100100	AGGREGATE BASE COURSE, TYPE A	TON	550
40200100	AGGREGATE SURFACE COURSE, TYPE A	TON	250
42400300	PORTLAND CEMENT CONCRETE SIDEWALK 6 INCH	SQ FT	19,350
42400800	DETECTABLE WARNINGS	SQ FT	192
44000500	COMBINATION CURB AND GUTTER REMOVAL	FOOT	24
54213669	PRECAST REINFORCED CONCRETE FLARED END SECTIONS 24"	EACH	2
67100100	MOBILIZATION	L SUM	1
72000100	SIGN PANEL - TYPE 1	SQ FT	120
72900100	METAL POST - TYPE B	FOOT	166
78001100	PAINT PAVEMENT MARKING - LETTERS AND SYMBOLS	SQ FT	66.1
78001180	PAINT PAVEMENT MARKING - LINE 24"	FOOT	80
542A1069	PIPE CULVERTS, CLASS A, TYPE 2 24"	FOOT	30
X0327008	REMOVE AND RELOCATE SIGN (SPECIAL)	EACH	2
X6640300	CHAIN LINK FENCE REMOVAL	FOOT	12
X7010216	TRAFFIC CONTROL AND PROTECTION, (SPECIAL)	L SUM	1

Δ SPECIALTY ITEMS

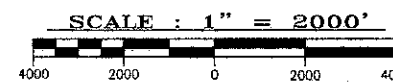
SCALES IN FEET



NET LENGTH OF PROJECT = 2313.65 L.F. = 0.438 MI.

LOCATION MAP

CONTRACTOR SHALL CONTACT J.U.L.I.E. OPERATOR AT 1-800-892-0123 FOR MARKING OF EXISTING UNDERGROUND UTILITIES. J.U.L.I.E. SHOULD BE CONTACTED A MINIMUM OF 96 HOURS IN ADVANCE OF CONSTRUCTION. CONTRACTOR SHALL MEET ALL REQUIREMENTS FOR CROSSING OF ANY EXISTING UTILITIES.



INDEX OF SHEETS

SH. NO.	DESCRIPTION
1.	COVER SHEET
2.	GENERAL LAYOUT
3.	TYPICAL SECTIONS AND DETAILS
4.	CLEARING AND REMOVALS
5.	PLAN AND PROFILE
6.	EROSION CONTROL
7-12.	CROSS SECTIONS
13.	INTERSECTION DETAILS

STATE OF ILLINOIS
DEPARTMENT OF TRANSPORTATION

APPROVED: 11/30, 2012
Don Simon
MAYOR, CITY OF VIENNA

PASSED: Jan 7, 2013
Don W. Heltzel
DISTRICT 9 ENGINEER OF LOCAL ROADS & STREETS

RELEASING FOR BID BASED ON LIMITED REVIEW: Jeffrey J. Rasmussen, 2012
ASST. DEPUTY DIRECTOR OF HIGHWAYS, REGION 5 ENGINEER

PREPARED BY:
CLARIDA & ZIEGLER ENGINEERING
MARION, ILLINOIS

W. Brian Ziegler
WILLIAM BRIAN ZIEGLER, P.E.
DATE: 11/26/12

EXPIRES: NOVEMBER 30, 2013

CONTRACT NO. 99482