

033

04-26-2019 LETTING ITEM 033

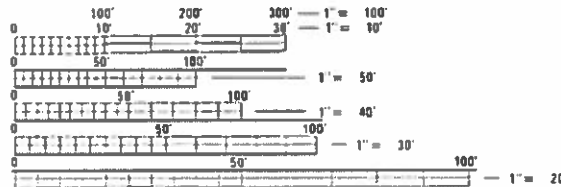
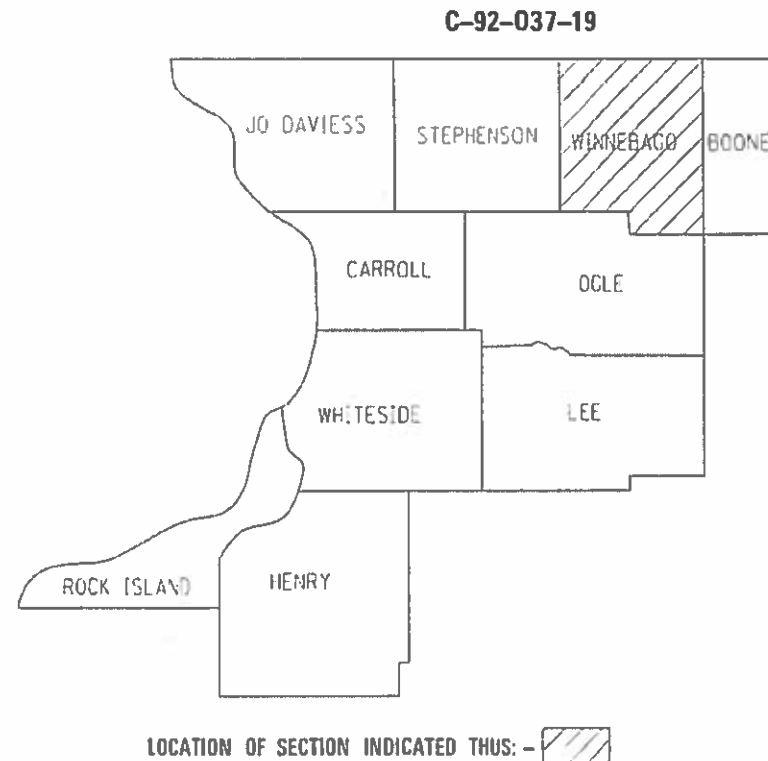
STATE OF ILLINOIS  
DEPARTMENT OF TRANSPORTATION

F.A. NO.	SECTION	COUNTY	TOTAL SHEETS	SHEET NO.
VAR	D2 BC 2019-7	WINNEBAGO	10	1
CONTRACT NO. 64N53				

FOR INDEX OF SHEETS, SEE SHEET NO. 2  
FOR STATE STANDARDS, SEE SHEET NO. 2

# PROPOSED HIGHWAY PLANS

VARIOUS ROUTES  
SECTION D2 BC 2019-7  
PROJECT: STP-ZH7B(095)  
TYPE of IMPROVEMENT: BRIDGE WASHING  
WINNEBAGO COUNTY



FULL SIZE PLANS HAVE BEEN PREPARED USING STANDARD ENGINEERING SCALES. REDUCED SIZED PLANS WILL NOT CONFORM TO STANDARD SCALES. IN MAKING MEASUREMENTS ON REDUCED PLANS, THE ABOVE SCALES MAY BE USED.

J.U.I.E.  
JOINT UTILITY LOCATION INFORMATION FOR EXCAVATION  
1-800-892-0123  
OR 811

PROJECT ENGINEER: DAVID DOSS (815) 284-5416  
PROJECT MANAGER: MAHMOUD ETEMADI (815) 284-5393

CONTRACT NO. 64N53

STATE OF ILLINOIS  
DEPARTMENT OF TRANSPORTATION

SUBMITTED 1-14-2019  
March  
REGIONAL ENGINEER  
March 20, 2019  
ENGINEER OF DESIGN AND ENVIRONMENT  
DIRECTOR OF HIGHWAYS PROJECT IMPLEMENTATION

PRINTED BY THE AUTHORITY  
OF THE STATE OF ILLINOIS

# INDEX OF SHEETS

- 1 COVER SHEET
- 2 INDEX OF SHEETS & STATE STANDARDS
- 3-4 SUMMARY OF QUANTITIES
- 5 SCHEDULE OF QUANTITIES
- 6 LOCATION MAP WINNEBAGO COUNTY
- 7-10 WORK ZONE SIGN DETAILS (DIST STD 34.1)

# STATE STANDARDS

- 701006-05 OFF-ROAD OPERATIONS, 2L, 2W, 15'(4.5m) TO 24" (600mm) FROM PAVEMENT EDGE
- 701101-05 OFF-ROAD OPERATIONS, MULTILANE, 15'(4.5m) TO 24"(600mm) FROM PAVEMENT EDGE
- 701201-05 LANE CLOSURE, 2L, 2W, DAY ONLY, FOR SPEEDS,  $\geq$  45 MPH
- 701400-09 APPROACH TO LANE CLOSURE, FREEWAY/EXPRESSWAY
- 701406-12 LANE CLOSURE, FREEWAY/EXPRESSWAY, DAY OPERATIONS ONLY
- 701456-05 PARTIAL EXIT RAMP CLOSURE FREEWAY/EXPRESSWAY
- 701501-06 URBAN LANE CLOSURE, 2L, 2W, UNDIVIDED
- 701601-09 URBAN LANE CLOSURE, MULTILANE, 1W OR 2W WITH NONTRAVERSABLE MEDIAN
- 701901-08 TRAFFIC CONTROL DEVICES
- 720011-01 METAL POSTS FOR SIGNS, MARKERS AND DELINEATORS
- 728001-01 TELESCOPING STEEL SIGN SUPPORT
- 729001-01 APPLICATIONS OF TYPES A & B METAL POSTS (FOR SIGNS & MARKERS)

MODEL: Default  
 FILE NAME: p:\u0008\B&E\BID\NTEC\Illinois.gov\FW\DOT\Documents\DOT\_Offices\District 2\Projects\Operations\Bridges\_Section\Bridges\_Warhing\_Contract\3019\64N53\_Bridge\_Warhing\_In\_Winnebago\_County\_10\ICADD\64N53-INT-cover.dgn

USER NAME = dssdd	DESIGNED - _____	REVISED - _____	<b>STATE OF ILLINOIS DEPARTMENT OF TRANSPORTATION</b>	<b>INDEX OF SHEETS &amp; STATE STANDARDS</b>		F.A. RTÉ.	SECTION	COUNTY	TOTAL SHEETS	SHEET NO.
DRAWN - _____	REVISED - _____	VAR.				D2 BC 2019-7	WINNEBAGO	10	2	
PLOT SCALE = 100,0000 ' / in.	CHECKED - _____	REVISED - _____		SCALE: _____ SHEET ____ OF ____ SHEETS STA. _____ TO STA. _____		CONTRACT NO. 64N53				
PLOT DATE = Dec-19-2018 09:01:56 AM	DATE - _____	REVISED - _____				ILLINOIS FED. AID PROJECT				

# SUMMARY OF QUANTITIES

PAYCODE	DESCRIPTION	UNITS	WINNEBAGO COUNTY							TOTAL
			SN 101-0109	SN 101-0123	SN 101-0133 & SN 101-0134	SN 101-0165	SN 101-0195 & SN 101-0196	SN 101-0197 & SN 101-0198	SN 101-6133	
			0047 STP 80% FEDERAL 20% STATE	0047 STP 80% FEDERAL 20% STATE	0047 STP 80% FEDERAL 20% STATE	0047 STP 80% FEDERAL 20% STATE	0047 STP 80% FEDERAL 20% STATE	0047 STP 80% FEDERAL 20% STATE	0047 STP 80% FEDERAL 20% STATE	
59200101	BRIDGE WASHING NO. 1	EACH	1							1
59200102	BRIDGE WASHING NO. 2	EACH		1						1
59200103	BRIDGE WASHING NO. 3	EACH			1					1
59200104	BRIDGE WASHING NO. 4	EACH			1					1
59200105	BRIDGE WASHING NO. 5	EACH				1				1
59200106	BRIDGE WASHING NO. 6	EACH					1			1
59200107	BRIDGE WASHING NO. 7	EACH					1			1
59200108	BRIDGE WASHING NO. 8	EACH						1		1
59200109	BRIDGE WASHING NO. 9	EACH						1		1
59200110	BRIDGE WASHING NO. 10	EACH							1	1
67100100	MOBILIZATION	L SUM	0.10	0.10	0.20	0.10	0.20	0.20	0.10	1
70100450	TRAFFIC CONTROL AND PROTECTION, STANDARD 701201	L SUM				1				1

MODEL: Default  
 FILE NAME: P:\1108\B&E\BID\NTEC\Illinois.gov\PWD\DOT\Documents\DOT\_Offices\District 3\Projects\Operations\Bridges\_Section\Bridges\_Washing\_Contracts\2019\64N53\_Bridge\_Washing\_in\_Winnebago\_County\_101\CADD\64N53-ht-cover.dgn

USER NAME = dossed	DESIGNED - _____	REVISED - _____
	DRAWN - _____	REVISED - _____
PLOT SCALE = 100.0000' / in.	CHECKED - _____	REVISED - _____
PLOT DATE = Dec-19-2018 09:02:01 AM	DATE - _____	REVISED - _____

**STATE OF ILLINOIS  
DEPARTMENT OF TRANSPORTATION**

**SUMMARY OF QUANTITIES**

SCALE: \_\_\_\_\_ SHEET \_\_\_ OF \_\_\_ SHEETS STA. \_\_\_\_\_ TO STA. \_\_\_\_\_

F.A. RTE.	SECTION	COUNTY	TOTAL SHEETS	SHEET NO.
VAR.	D2 BC 2019-7	WINNEBAGO	10	3
			CONTRACT NO. 64N53	
		ILLINOIS FED. AID PROJECT		

# SUMMARY OF QUANTITIES

PAYCODE	DESCRIPTION	UNITS	WINNEBAGO COUNTY							TOTAL
			SN 101-0109	SN 101-0123	SN 101-0133 & SN 101-0134	SN 101-0165	SN 101-0195 & SN 101-0196	SN 101-0197 & SN 101-0198	SN 101-6133	
			0047 STP 80% FEDERAL 20% STATE	0047 STP 80% FEDERAL 20% STATE	0047 STP 80% FEDERAL 20% STATE	0047 STP 80% FEDERAL 20% STATE	0047 STP 80% FEDERAL 20% STATE	0047 STP 80% FEDERAL 20% STATE	0047 STP 80% FEDERAL 20% STATE	
70100700	TRAFFIC CONTROL AND PROTECTION, STANDARD 701406	L SUM					0.50	0.50		1
70100800	TRAFFIC CONTROL AND PROTECTION, STANDARD 701401	L SUM			1					1
70100825	TRAFFIC CONTROL AND PROTECTION, STANDARD 701456	L SUM		1						1
70102620	TRAFFIC CONTROL AND PROTECTION, STANDARD 701501	L SUM	1							1
70102630	TRAFFIC CONTROL AND PROTECTION, STANDARD 701601	L SUM							1	1

MODEL: Default  
 FILE NAME: P:\1108\B&E\BID\NTEC\Illinois.gov\PW\DOT\Documents\DOT\_Offices\District 2\Projects\Operations\Bridges\_Section\Bridges\_Washing\_Contracts\2019\64N53\_Bridge\_Washing\_in\_Winnebago\_County\_110\CAD\64N53-ht-cover.dgn

USER NAME = dossed	DESIGNED - _____	REVISED - _____
	DRAWN - _____	REVISED - _____
PLOT SCALE = 100.0000' / in.	CHECKED - _____	REVISED - _____
PLOT DATE = Dec-19-2018 09:02:08 AM	DATE - _____	REVISED - _____

**STATE OF ILLINOIS  
DEPARTMENT OF TRANSPORTATION**

**SUMMARY OF QUANTITIES**

SCALE: \_\_\_\_\_ SHEET \_\_\_ OF \_\_\_ SHEETS STA. \_\_\_\_\_ TO STA. \_\_\_\_\_

F.A. RTE.	SECTION	COUNTY	TOTAL SHEETS	SHEET NO.
VAR.	D2 BC 2019-7	WINNEBAGO	10	4
CONTRACT NO. 64N53				
ILLINOIS FED. AID PROJECT				

# SCHEDULE OF QUANTITIES

PAY ITEM	PROJECT LOCATION	SN	FACILITY CARRIED	FEATURE CROSSED	BRIDGE LOCATION	TRAFFIC CONTROL
BRIDGE WASHING NO. 1	1	101-0109	ILL 75	ROCK RIVER	IN ROCKTON	701501
BRIDGE WASHING NO. 2	2	101-0123	FOREST HILLS RD SB	IL 251 NB	IN ROCKFORD	701456
* BRIDGE WASHING NO. 3	3	101-0133	I-39 & US 51 SB	KISHWAUKEE RIVER	0.75 MI S BLKHAWK RD	701400 & 701401
* BRIDGE WASHING NO. 4		101-0134	I-39 & US 51 NB	KISHWAUKEE RIVER	0.75 MI S BLKHAWK RD	701400 & 701401
BRIDGE WASHING NO. 5	4	101-0165	IL 70 (TRASK BRG RD)	PECATONICA RIVER	5 MI S. OF DURAND	701201
* BRIDGE WASHING NO. 6	5	101-0195	US 20 EB	W CHANNEL ROCK RIVER	.5 MI E OF IL 2	701400 & 701406
* BRIDGE WASHING NO. 7		101-0196	US 20 WB	W CHANNEL ROCK RIVER	.5 MI E OF ILL 2	701400 & 701406
* BRIDGE WASHING NO. 8	6	101-0197	US 20 EB	E CHANNEL ROCK RIVER	.7 MI E OF ILL 2	701400 & 701406
* BRIDGE WASHING NO. 9		101-0198	US 20 WB	E CHANNEL ROCK RIVER	.7 MI E OF ILL 2	701400 & 701406
* BRIDGE WASHING NO. 10	7	101-6133	CHESTNUT ST	ROCK RIVER	0.1 MI E OF MAIN ST	701601

\* SEE SPECIAL PROVISIONS FOR WORK HOUR RESTRICTIONS

MODEL: Default  
 FILE: \\nas01-pw01\B&E\BID\NTEC\Illinois\gov\PW\DOT\Documents\DOT\_Offices\District 2\Projects\Operations\Bridges\_Section\Bridges\_Washing\_Contracts\3019\64N53\_Bridges\_Washing\_in\_Winnebago\_County\_1101\CAD\64N53-Sub-cover.dgn

USER NAME = drossdd	DESIGNED - _____	REVISED - _____
	DRAWN - _____	REVISED - _____
PLOT SCALE = 100,0000' / in.	CHECKED - _____	REVISED - _____
PLOT DATE = Dec-27-2018 11:53:17 AM	DATE - _____	REVISED - _____

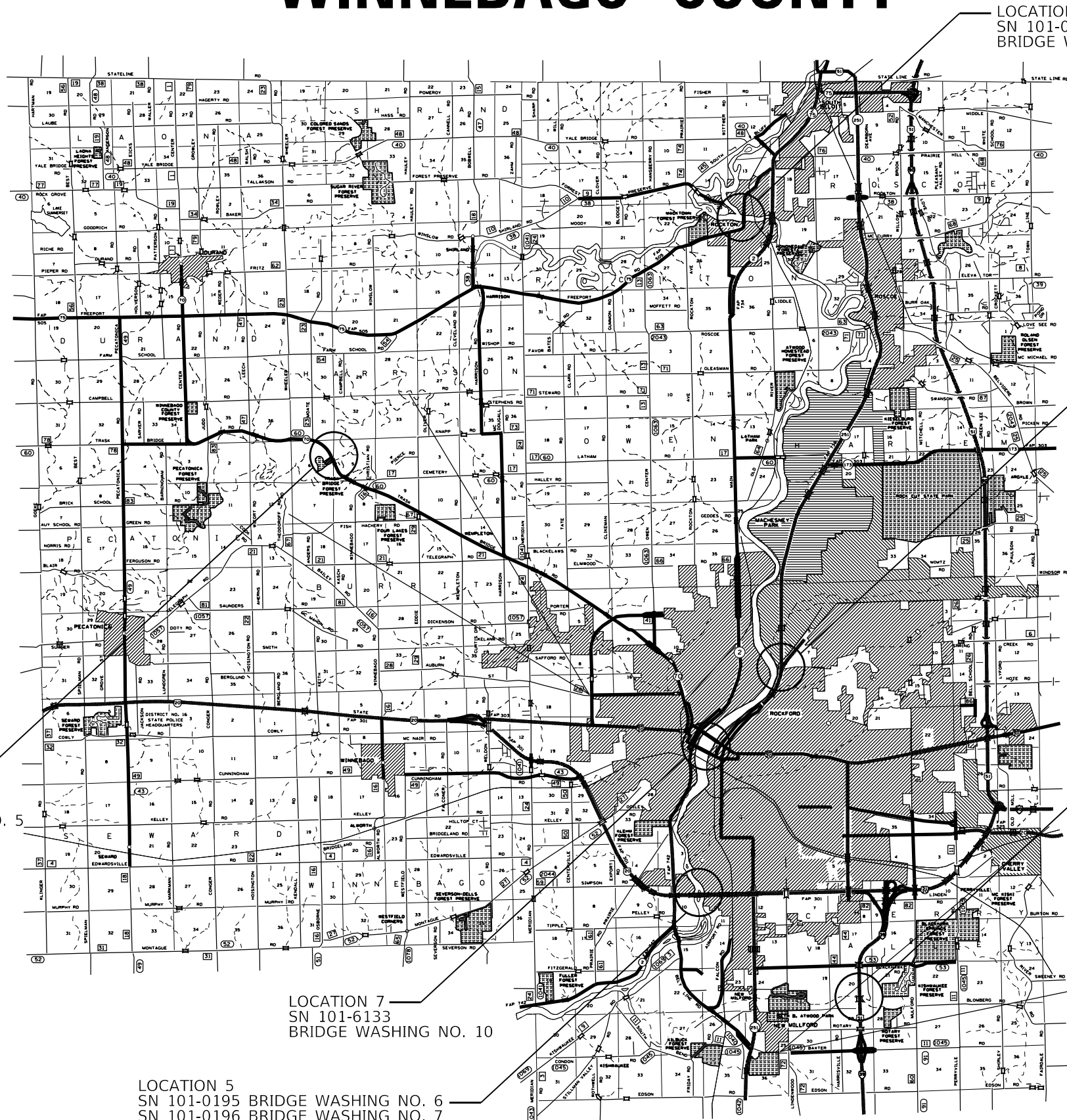
**STATE OF ILLINOIS  
DEPARTMENT OF TRANSPORTATION**

**SCHEDULE OF QUANTITIES**

SCALE: \_\_\_\_\_ SHEET \_\_\_ OF \_\_\_ SHEETS STA. \_\_\_\_\_ TO STA. \_\_\_\_\_

F.A. RTE.	SECTION	COUNTY	TOTAL SHEETS	SHEET NO.
VAR.	D2 BC 2019-7	WINNEBAGO	10	5
CONTRACT NO. 64N53				
ILLINOIS FED. AID PROJECT				

# WINNEBAGO COUNTY



LOCATION 1  
SN 101-0109  
BRIDGE WASHING NO. 1

LOCATION 2  
SN 101-0123  
BRIDGE WASHING NO. 2

LOCATION 3  
SN 101-0133 BRIDGE WASHING NO. 3  
SN 101-0134 BRIDGE WASHING NO. 4

LOCATION 4  
SN 101-0165  
BRIDGE WASHING NO. 5

LOCATION 7  
SN 101-6133  
BRIDGE WASHING NO. 10

LOCATION 5  
SN 101-0195 BRIDGE WASHING NO. 6  
SN 101-0196 BRIDGE WASHING NO. 7  
LOCATION 6  
SN 101-0197 BRIDGE WASHING NO. 8  
SN 101-0198 BRIDGE WASHING NO. 9

MODEL: Default  
 FILE: \\nas01\pww\B&E\ID\ITC\Illinois\pww\B&E\ID\ITC\Documents\DOT\Office\District 2\Projects\Operations\B&E\Section\Bridges\Washing\Contract\3019\64N53\Bridges\Washing\Winnebago County\101\CAD\64N53-INT-cover.dgn

USER NAME = drossdd	DESIGNED - _____	REVISED - _____
	DRAWN - _____	REVISED - _____
PLOT SCALE = 100,0000' / in.	CHECKED - _____	REVISED - _____
PLOT DATE = Dec-19-2018 09:02:21 AM	DATE - _____	REVISED - _____

STATE OF ILLINOIS  
DEPARTMENT OF TRANSPORTATION

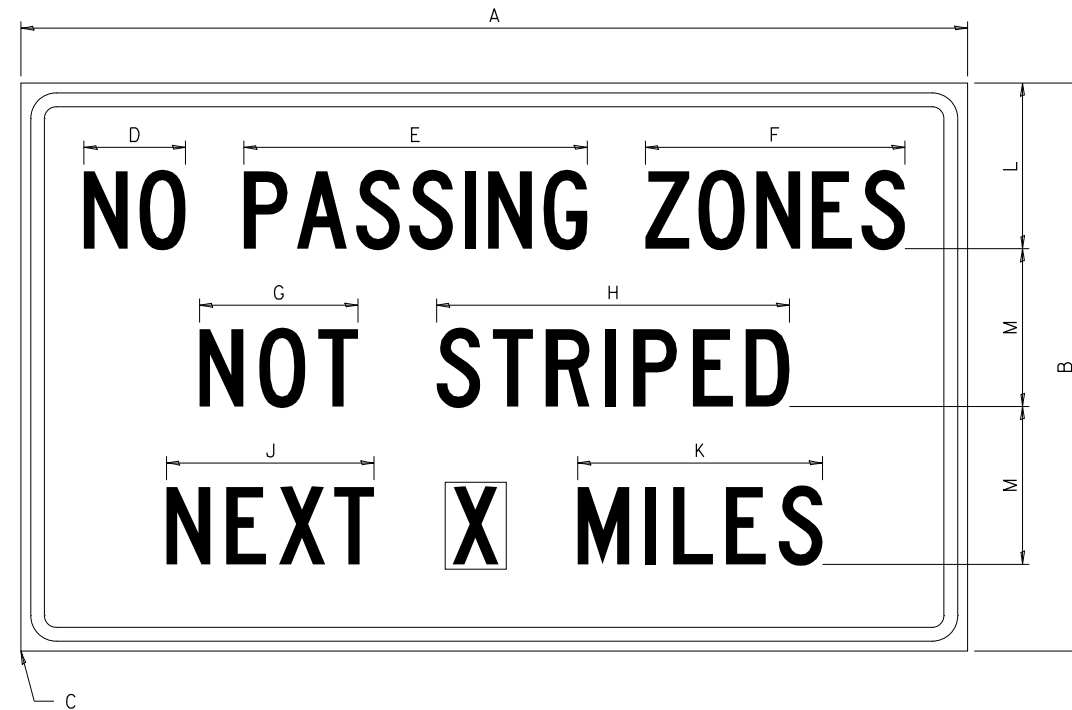
WINNEBAGO COUNTY  
LOCATION MAP

SCALE: \_\_\_\_\_ SHEET \_\_\_\_\_ OF \_\_\_\_\_ SHEETS STA. \_\_\_\_\_ TO STA. \_\_\_\_\_

F.A. RTE.	SECTION	COUNTY	TOTAL SHEETS	SHEET NO.
VAR.	D2 BC 2019-7	WINNEBAGO	10	6
CONTRACT NO. 64N53				
ILLINOIS FED. AID PROJECT				

# WORK ZONE SIGN DETAILS

**ILLINOIS STANDARD G20-I100**



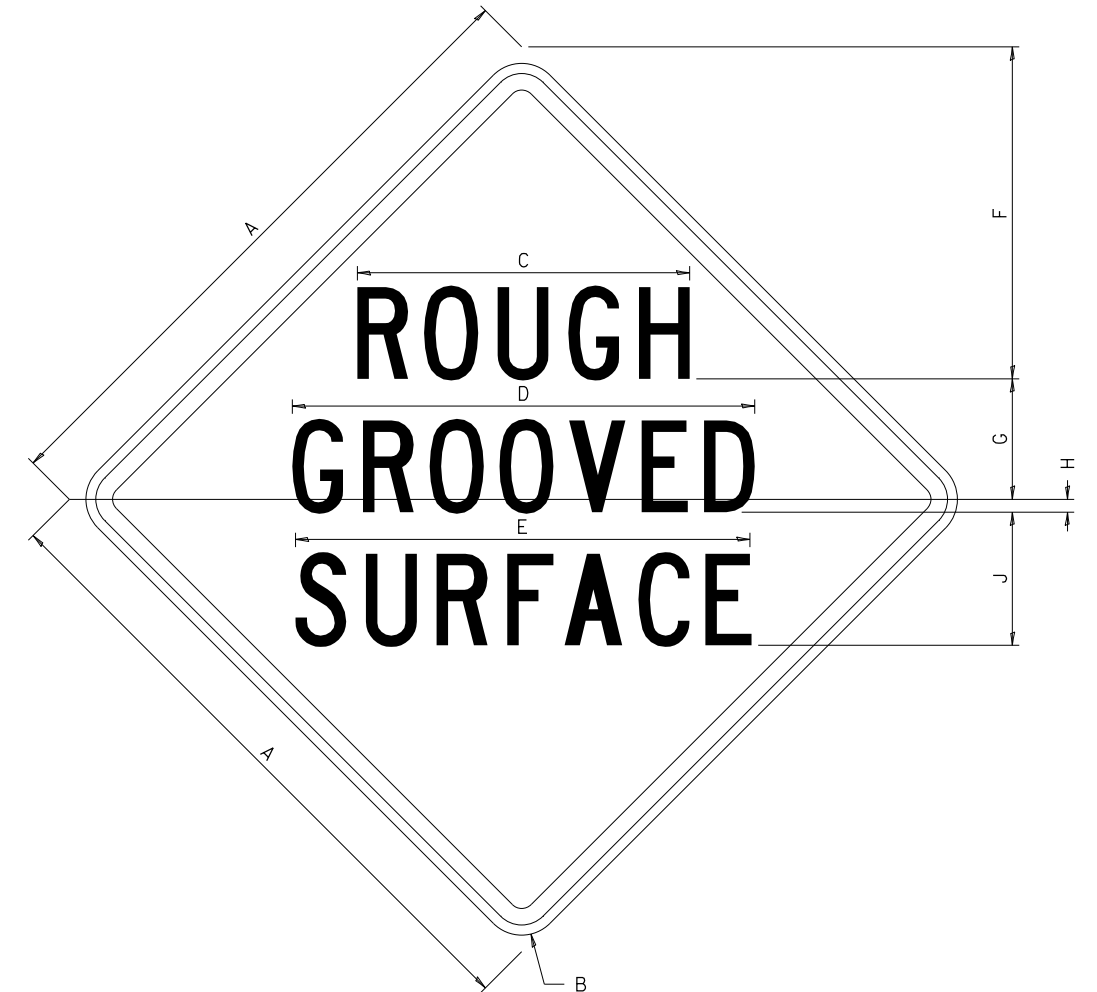
COLOR LEGEND AND BORDER BACKGROUND BLACK ORANGE NON-REFLECTORIZED REFLECTORIZED

SIGN SIZE	DIMENSIONS											
	A	B	C	D	E	F	G	H	J	K	L	M
60 x 36	60.00	36.00	2.25	6.4	21.80	16.40	10.00	22.40	13.20	15.50	10.50	10.00

SIGN SIZE	SERIES BY LINE			MARGIN	BORDER
	1	2	3		
60 x 36	5C	5C	5C	0.625	0.875

Sign not to scale

**ILLINOIS STANDARD W8-I107**



COLOR LEGEND AND BORDER BACKGROUND BLACK ORANGE NON-REFLECTORIZED REFLECTORIZED

SIGN SIZE	DIMENSIONS									
	A	B	C	D	E	F	G	H	J	
48 x 48	48.00	3.00	25.00	34.80	34.20	24.94	9.00	1.00	10.00	

SIGN SIZE	SERIES BY LINE			MARGIN	BORDER
	1	2	3		
48 x 48	7C	7C	7C	1.250	0.750

Sign not to scale

**GENERAL NOTES**

All work to furnish and install these signs shall be included in the cost of the specified traffic control standards and shall not be paid separately.

All Illinois Standard signs shall conform to the latest edition of the "Illinois Standard Highway Signs Book" in effect on the date of invitation for bids.

Signs shall meet the applicable portions of Sections 701 and 720 of the Standard Specifications.

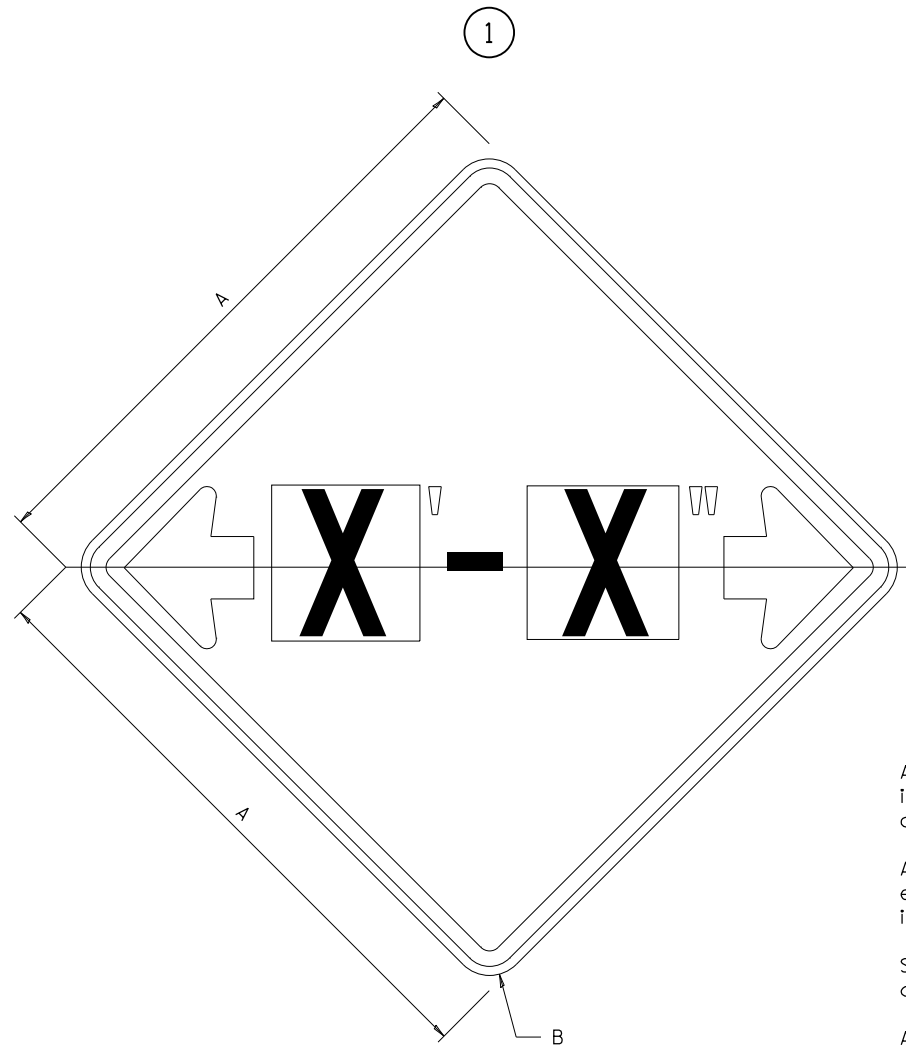
All dimensions are in inches unless otherwise noted.

FILE NAME =	USER NAME = dosddd	DESIGNED -	REVISED - 3-02-16	<b>STATE OF ILLINOIS DEPARTMENT OF TRANSPORTATION</b>	<b>REGION 2 / DISTRICT 2 STANDARD</b>	F.A. RTE.	SECTION	COUNTY	TOTAL SHEETS	SHEET NO.
pw:\IL\084EBIDINTEG\illinois.gov\PI\DOT\Documents\DOT Offices\District 2\Projects\Open Bridge-Section\Bridge Washing Contract\REVISED\64N53 Bridge Washing in Winnebago County (10)\CADD\64N53-st	DRAWN	CHECKED -	REVISED -			VAR.	D2 BC 2019-7	WINNEBAGO	10	7
	PLOT SCALE = 100.0000' / in.	DATE -	REVISED -			CONTRACT NO. 64N53		FED. ROAD DIST. NO. ILLINOIS FED. AID PROJECT		

SCALE: SHEET NO. OF SHEETS STA. TO STA.

# WORK ZONE SIGN DETAILS

## ILLINOIS STANDARD W12-I102



### GENERAL NOTES

All work to furnish and install these signs shall be included in the cost of the specified traffic control standards and shall not be paid separately.

All Illinois Standard signs shall conform to the latest edition of the "Illinois Standard Highway Signs Book" in effect on the date of invitation for bids.

Signs shall meet the applicable portions of Sections 701 and 720 of the Standard Specifications.

All dimensions are in inches unless otherwise noted.

COLOR LEGEND AND BORDER BACKGROUND BLACK FL ORANGE NON-REFLECTORIZED REFLECTORIZED

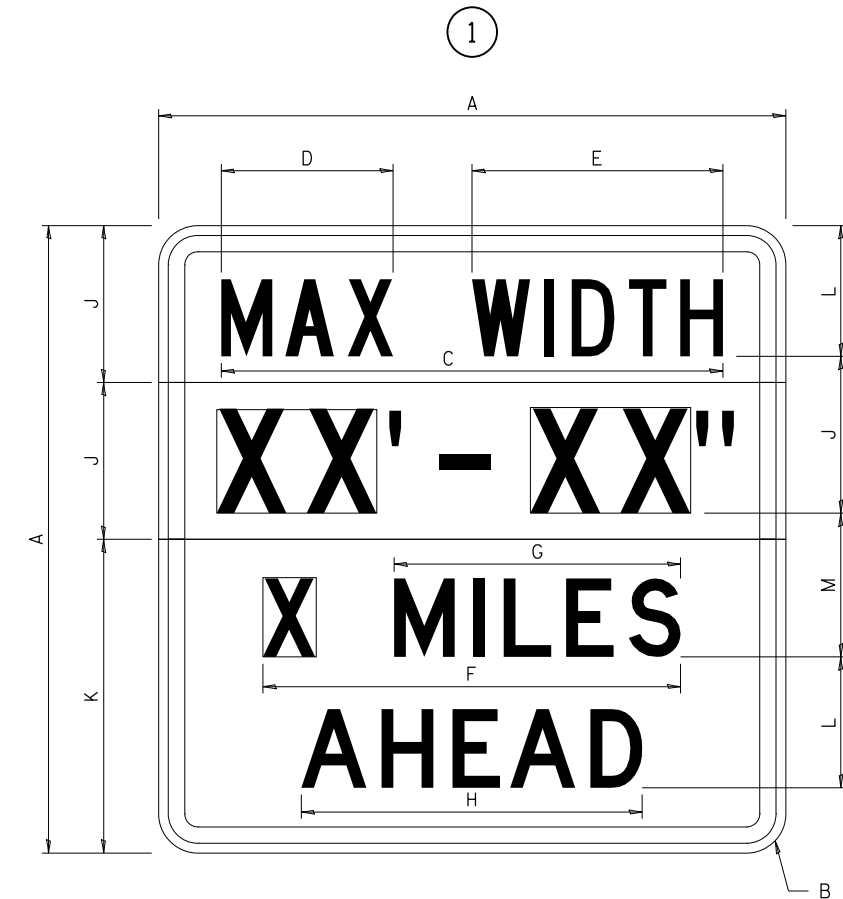
SIGN SIZE	DIMENSIONS	
	A	B
48 x 48	48.00	3.00

① Illinois Standard signs W12-I102 and W12-I103 shall be used as described in the special provisions.

SIGN SIZE	SERIES BY LINE	MARGIN	BORDER
	1		
48 x 48	12C	0.750	1.250

Sign not to scale

## ILLINOIS STANDARD W12-I103



COLOR LEGEND AND BORDER BACKGROUND (WIDTH) BLACK WHITE FL ORANGE NON-REFLECTORIZED REFLECTORIZED REFLECTORIZED

SIGN SIZE	DIMENSIONS											
	A	B	C	D	E	F	G	H	J	K	L	M
48 x 48	48.00	3.00	38.40	13.20	19.20	32.00	22.00	26.20	12.00	24.00	10.00	11.00

SIGN SIZE	SERIES BY LINE				MARGIN	BORDER
	1	2	3	4		
48 x 48	6C	8D	6D	6D	0.750	1.250

Sign not to scale

XX'-XX" WIDTH AND X MILES ARE VARIABLE TOP AND BOTTOM OF BACKGROUND WHITE

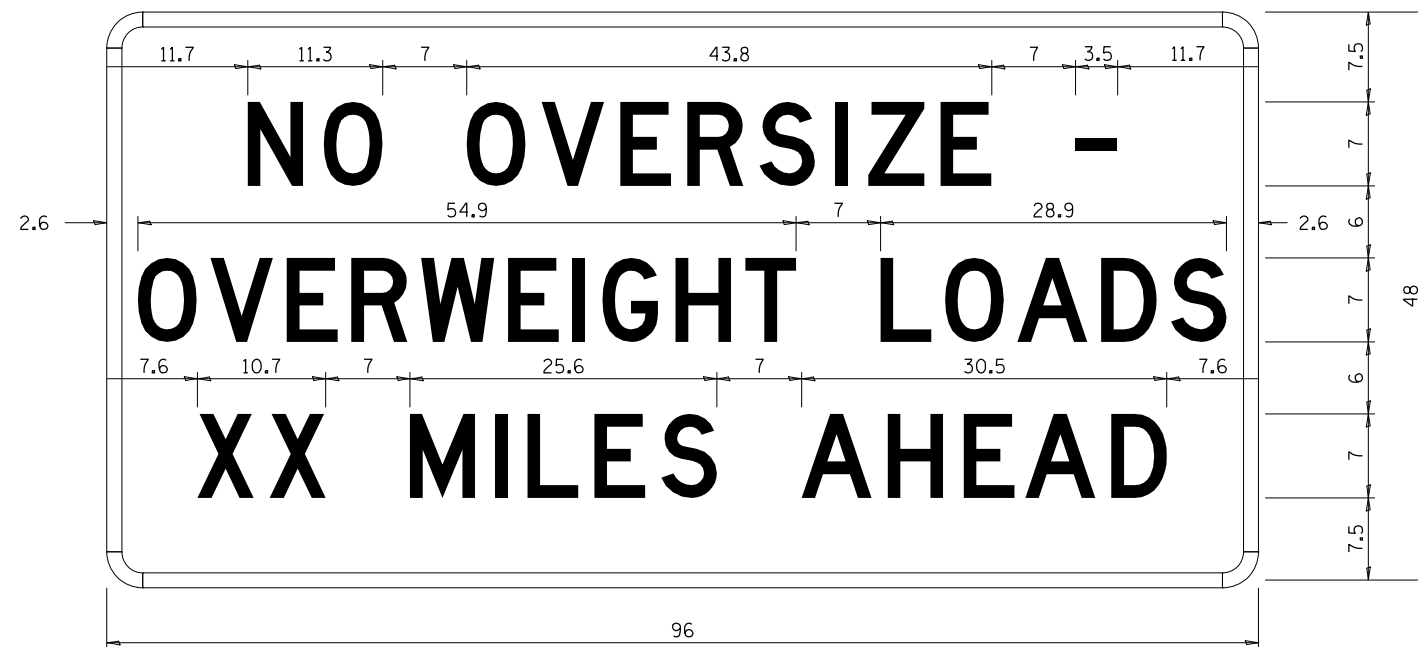
FILE NAME =	USER NAME = dosddd	DESIGNED -	REVISED - 3-02-16	STATE OF ILLINOIS DEPARTMENT OF TRANSPORTATION	REGION 2 / DISTRICT 2 STANDARD	F.A. RTE.	SECTION	COUNTY	TOTAL SHEETS	SHEET NO.
pw:\IL\084EBIDINTEG\illinois.gov\PIDOT\Documents\DOT Offices\District 2\Projects\Open Bridge-Section\Bridge Washing Contract\64N53 Bridge Washing in Winnebago County (10)\CADD\64N53-st	DRAWN	CHECKED -	REVISED -			VAR.	D2 BC 2019-7	WINNEBAGO	10	8
PLOT SCALE = 100.0000' / in.	PLOT DATE = Dec-19-2018 09:02:38 AM	DATE -	REVISED -			CONTRACT NO. 64N53	FED. ROAD DIST. NO.	ILLINOIS FED. AID PROJECT		



# WORK ZONE SIGN DETAILS

## ROAD CLOSED TO OVERSIZED LOADS

## STOP LINE SIGN FOR TEMPORARY SIGNALS



COLOR	LEGEND AND BORDER BACKGROUND	BLACK ORANGE	NON-REFLECTORIZED REFLECTORIZED
-------	------------------------------	--------------	---------------------------------

COLOR	LEGEND AND BORDER BACKGROUND	BLACK WHITE	NON-REFLECTORIZED REFLECTORIZED
-------	------------------------------	-------------	---------------------------------

Permit Loads - Loads Over 13 Feet; 3.0" Radius, 1.3" Border;  
 [NO OVERSIZE -] D; [OVERWEIGHT LOADS] D 85% spacing; [XX MILES AHEAD] D;  
 Table of letter and object lefts.

SIGN SIZE	SERIES BY LINE		
	1	2	3
24 x 24	4C	4C	4C

N	O	O	V	E	R	S	I	Z	E	-
11.7	18.1	30.0	36.2	42.8	48.4	54.4	60.7	63.5	69.5	80.8

O	V	E	R	W	E	I	G	H	T	L	O	A	D	S
2.6	8.6	15.0	20.4	26.2	33.4	38.8	41.3	47.4	53.2	64.5	69.9	75.9	82.9	88.7

X	X	M	I	L	E	S	A	H	E	A	D
7.6	13.6	25.3	32.3	35.1	40.6	46.2	57.9	65.1	71.4	76.6	83.7

Sign not to scale

Sign not to scale

### GENERAL NOTES

All work to furnish and install these signs shall be included in the cost of the specified traffic control standards and shall not be paid separately.

All Illinois Standard signs shall conform to the latest edition of the "Illinois Standard Highway Signs Book" in effect on the date of invitation for bids.

Signs shall meet the applicable portions of Sections 701 and 720 of the Standard Specifications.

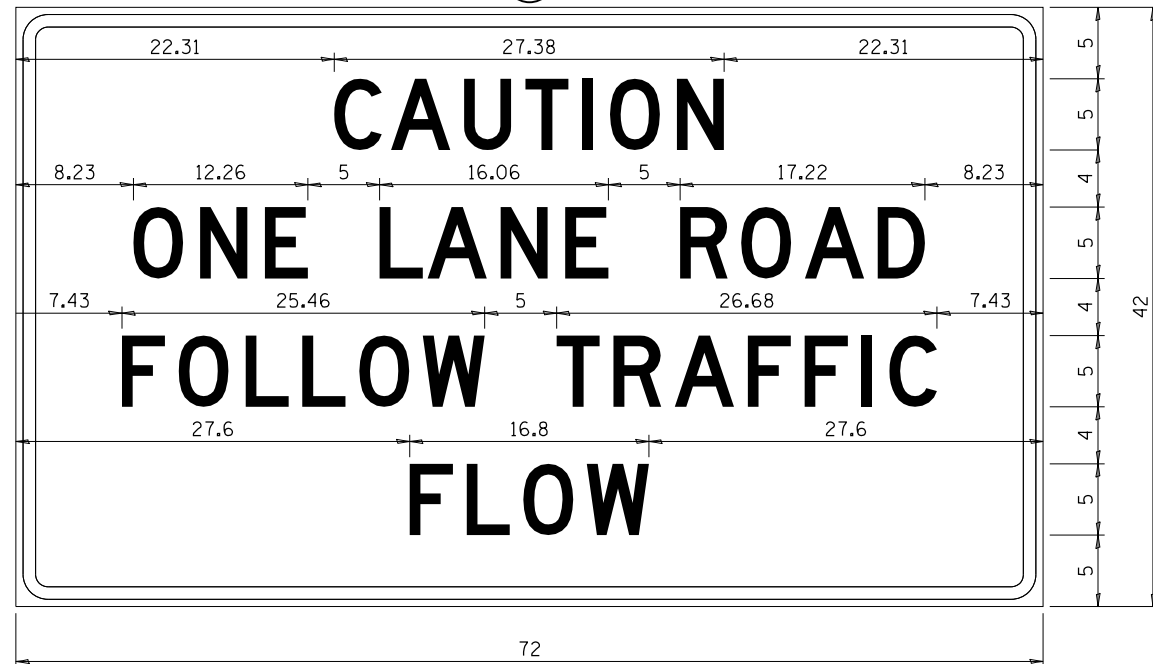
All dimensions are in inches unless otherwise noted.

FILE NAME =	USER NAME = dosddd	DESIGNED -	REVISED - 3-02-16	STATE OF ILLINOIS DEPARTMENT OF TRANSPORTATION	REGION 2 / DISTRICT 2 STANDARD	F.A. RTÉ.	SECTION	COUNTY	TOTAL SHEETS	SHEET NO.
pw:\IL\084EBIDINTEG\Illinois.gov\PI\DOT\Documents\DOT Offices\District 2\Projects\Open\Bridges\Bridges\Section\Bridges\Washing\Contract\64N53\Bridges\Washing in Winnebago County (10)\CADD\64N53-st	DRAWN	CHECKED -	REVISED -			VAR.	D2 BC 2019-7	WINNEBAGO	10	9
	PLOT SCALE = 100.0000' / in.	DATE -	REVISED -			CONTRACT NO. 64N53		FED. ROAD DIST. NO. - ILLINOIS FED. AID PROJECT		

**ENTRANCE SIGN FOR USE  
WITH TEMPORARY SIGNALS**

**WORK ZONE SIGN DETAILS**

②



COLOR LEGEND AND BORDER BACKGROUND BLACK ORANGE NON-REFLECTORIZED REFLECTORIZED

2.25" Radius, 0.88" Border, 0.50" Indent;  
[CAUTION] D; [ONE LANE ROAD] D;  
[FOLLOW TRAFFIC] D; [FLOW] D

② This sign shall be installed at entrances located between the temporary signals as shown in the staging plans.

**Table Of Widths And Spaces**

22.31	C	0.62	A	0.94	U	0.94	T	0.94	I	1.17	O	1.17	N	3.36	22.31
	3.36		4.18		3.36		3.04		0.78		3.52		3.36		

8.23	O	1.17	N	1.18	E	3.04
	3.51		3.36		3.04	

5.00	L	0.31	A	0.94	N	1.17	E	3.05
	3.05		4.18		3.36		3.05	

5.00	R	0.93	O	0.94	A	0.93	D	8.23
	3.36		3.52		4.18		3.36	

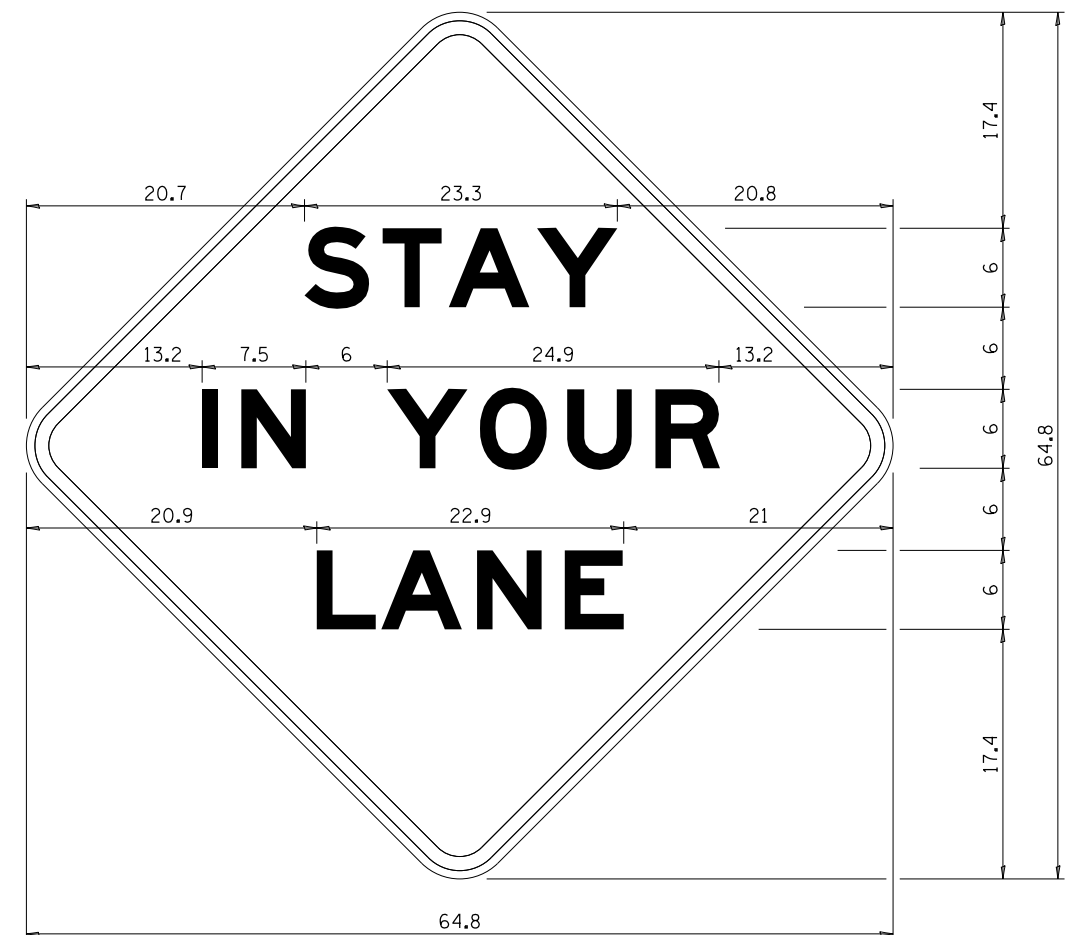
7.43	F	0.94	O	1.17	L	0.94	L	0.94	O	0.94	W	4.37
	3.04		3.52		3.04		3.05		3.51		4.37	

5.00	T	0.94	R	0.94	A	0.93	F	0.94	F	0.94	I	1.18	C	7.43
	3.05		3.36		4.18		3.05		3.04		0.78		3.35	

27.60	F	0.94	L	0.94	O	0.93	W	27.60
	3.05		3.04		3.52		4.38	

Sign not to scale

**STAY IN YOUR LANE**



COLOR LEGEND AND BORDER BACKGROUND BLACK ORANGE NON-REFLECTORIZED REFLECTORIZED

48.0" across sides 3.8" Radius, 1.0" Border, 0.6" Indent;  
"STAY" E Mod; "IN YOUR" E Mod; "LANE" E Mod;

**Table of Letter and Object Lefts**

S	T	A	Y
20.7	26.8	31.6	38.0

I	N	Y	O	U	R
13.2	15.9	26.7	33.9	40.5	46.8

L	A	N	E
20.9	25.8	33.1	39.4

Sign not to scale

**GENERAL NOTES**

All work to furnish and install these signs shall be included in the cost of the specified traffic control standards and shall not be paid separately.

All Illinois Standard signs shall conform to the latest edition of the "Illinois Standard Highway Signs Book" in effect on the date of invitation for bids.

Signs shall meet the applicable portions of Sections 701 and 720 of the Standard Specifications.

All dimensions are in inches unless otherwise noted.