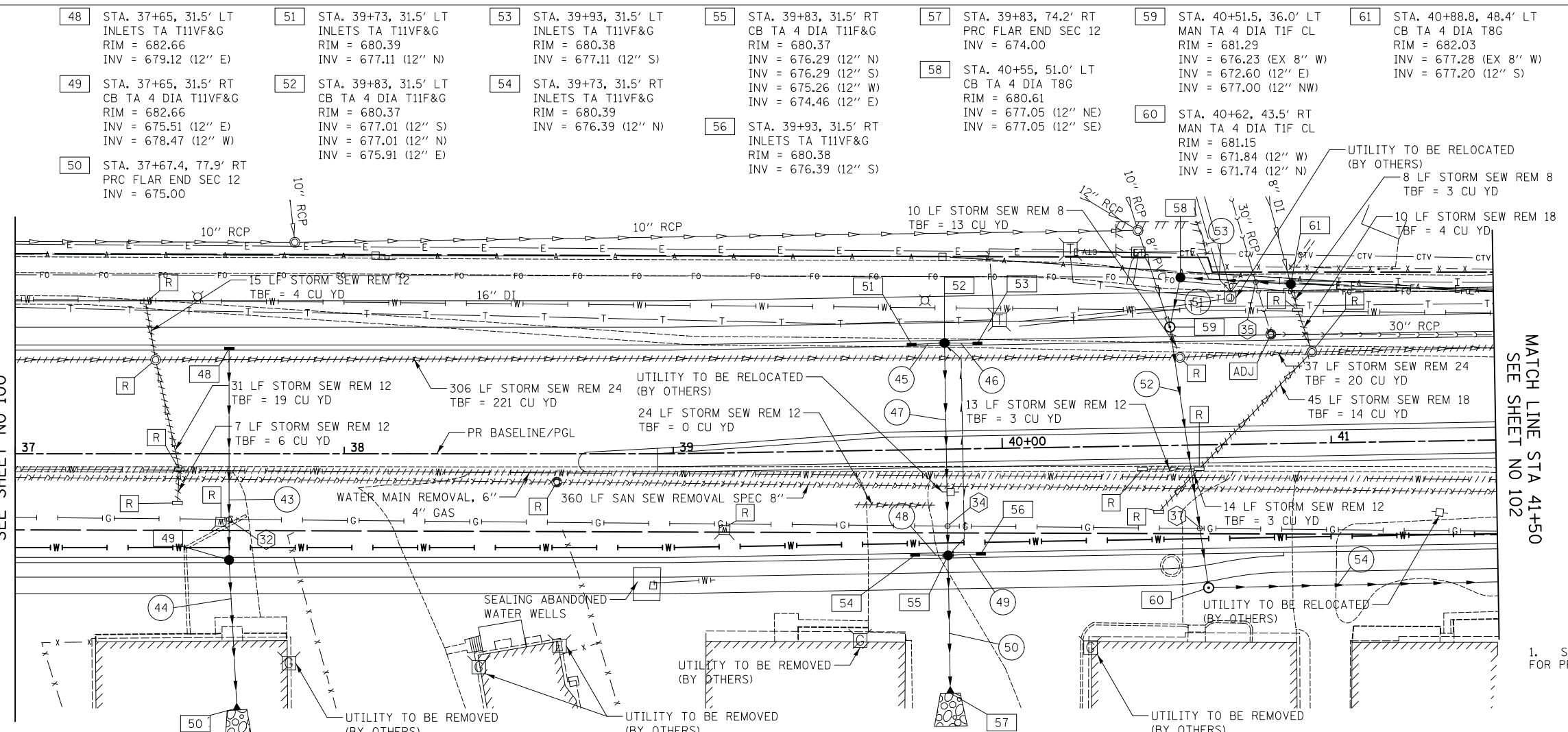




DATE	
BY	
NO.	
ORIGINAL SURVEY	
SURVEYED	
PLOTTED	
TEMPLATE	
AREAS	
CHECKED	

- 32 APPX BOTTOM GAS = 679.03  
TOP STORM = 678.59
- 34 APPX BOTTOM GAS = 677.67  
TOP STORM = 676.51
- 35 BOTTOM STORM = 676.95  
TOP SANITARY = 664.80
- 37 APPX BOTTOM GAS = 677.22  
TOP STORM = 673.17



MATCH LINE STA 37+00  
SEE SHEET NO 100

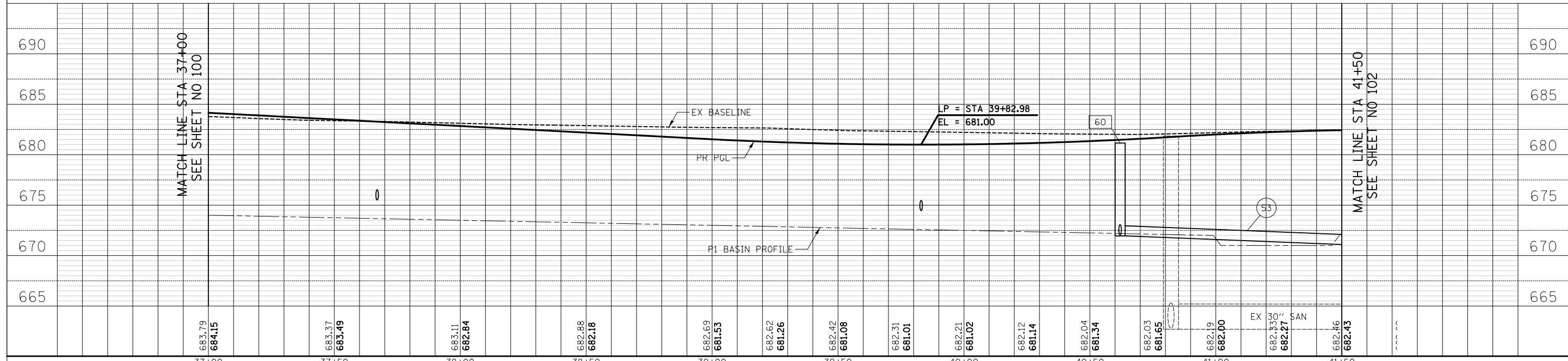
MATCH LINE STA 41+50  
SEE SHEET NO 102

- 43 63' - STORM SEW WM REQ, 12" @ 1.00%  
TBF = 8 CU YD
- 44 34' - STORM SEW CL A 2, 12" @ 1.50%  
TBF = 4 CU YD
- 45 7' - STORM SEW CL A 2, 12" @ 1.42%  
TBF = 1 CU YD
- 46 7' - STORM SEW CL A 2, 12" @ 1.42%  
TBF = 1 CU YD
- 47 63' - STORM SEW WM REQ, 12" @ 1.00%  
TBF = 15 CU YD
- 48 7' - STORM SEW CL A 2, 12" @ 1.42%  
TBF = 1 CU YD
- 49 7' - STORM SEW CL A 2, 12" @ 1.42%  
TBF = 1 CU YD
- 50 33' - STORM SEW CL A 2, 12" @ 1.40%  
TBF = 3 CU YD
- 51 12' - STORM SEW CL WM REQ, 12" @ 1.00%  
TBF = 4 CU YD
- 52 76' - STORM SEW WM REQ, 12" @ 1.00%  
TBF = 81 CU YD
- 53 30' - STORM SEW CL A 1, 12" @ 1.00%  
TBF = 0 CU YD
- 54 111' - STORM SEW CL A 2, 12" @ 1.00%  
TBF = 0 CU YD

1. SEE WATER MAIN PLAN SHEETS FOR PROPOSED WATER MAIN DETAILS.

WEILAND ROAD

DATE	
BY	
NO.	
ORIGINAL SURVEY	
SURVEYED	
PLOTTED	
TEMPLATE	
AREAS	
CHECKED	



MATCH LINE STA 37+00  
SEE SHEET NO 100

MATCH LINE STA 41+50  
SEE SHEET NO 102

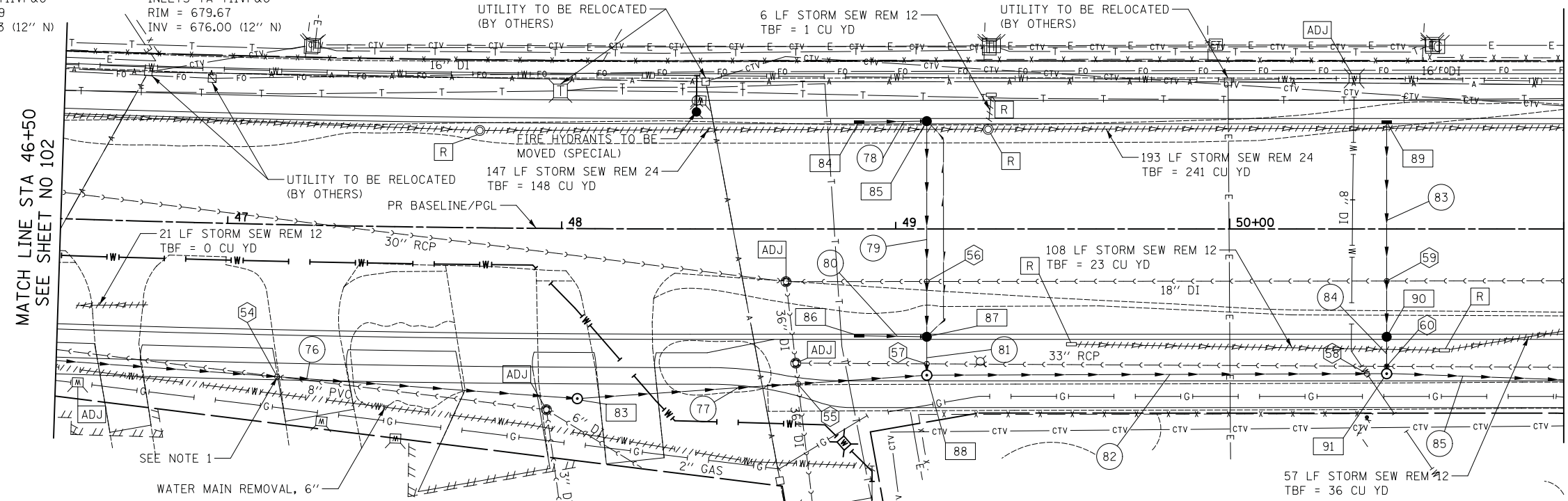






- 83 STA. 48+05, 50.9' RT  
MAN TA 8 DIA TIF CL  
RIM = 682.27  
INV = 668.64 (54" N)  
INV = 668.74 (54" S)
- 84 STA. 48+89, 31.5' LT  
INLETS TA T11VF&G  
RIM = 679.19  
INV = 675.13 (12" N)
- 85 STA. 49+09.3, 31.5' LT  
CB TA 4 DIA T11F&G  
RIM = 679.17  
INV = 674.83 (12" E)  
INV = 674.93 (12" S)
- 86 STA. 48+89, 31.5' RT  
INLETS TA T11VF&G  
RIM = 679.67  
INV = 676.00 (12" N)
- 87 STA. 49+09.3, 31.5' RT  
CB TA 4 DIA T11F&G  
RIM = 679.65  
INV = 674.08 (12" E)  
INV = 675.80 (12" S)  
INV = 674.18 (12" W)
- 88 STA. 49+09.3, 43.8' RT  
MAN TA 8 DIA TIF CL  
RIM = 681.39  
INV = 668.47 (54" N)  
INV = 668.57 (54" S)  
INV = 674.02 (12" W)
- 89 STA. 50+47, 31.5' LT  
INLETS TA T11VF&G  
RIM = 680.39  
INV = 675.64 (12" E)
- 90 STA. 50+47, 31.5' RT  
CB TA 4 DIA T11VF&G  
RIM = 680.39  
INV = 674.90 (12" E)  
INV = 675.00 (12" W)
- 91 STA. 50+47, 43.3' RT  
MAN TA 8 DIA TIF CL  
RIM = 682.22  
INV = 668.29 (54" N)  
INV = 668.39 (54" S)  
INV = 674.79 (12" W)

DATE	
BY	
SURVEYED	
PLOTTED	
TEMPLATE	
NOTE BOOK	
AREAS CHECKED	
NO.	



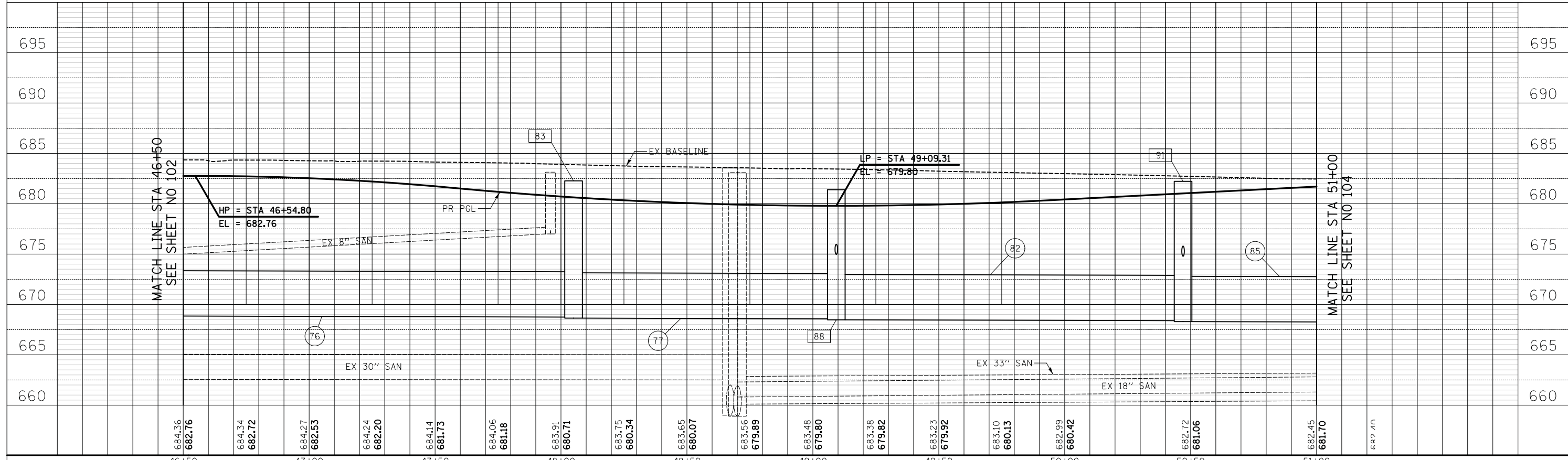
- 76 174' - STORM SEW CL A 2, 54" @ 0.07%  
TBF = 531 CU YD
- 77 97' - STORM SEW WM REQ, 54" @ 0.07%  
TBF = 269 CU YD
- 78 17' - STORM SEW CL A 2, 12" @ 1.18%  
TBF = 3 CU YD
- 79 63' - STORM SEW CL A 2, 12" @ 1.00%  
TBF = 15 CU YD
- 80 17' - STORM SEW CL A 2, 12" @ 1.20%  
TBF = 2 CU YD
- 81 5' - STORM SEW CL A 2, 12" @ 1.20%  
TBF = 0 CU YD
- 82 130' - STORM SEW WM REQ, 54" @ 0.06%  
TBF = 364 CU YD
- 83 63' - STORM SEW CL A 2, 12" @ 1.00%  
TBF = 16 CU YD
- 84 4' - STORM SEW CL A 2, 12" @ 2.75%  
TBF = 0 CU YD
- 85 69' - STORM SEW CL A 2, 54" @ 0.06%  
TBF = 202 CU YD

- 54 BOTTOM SANITARY = 675.89  
TOP STORM = 673.76
- 55 BOTTOM STORM = 668.14  
TOP SANITARY = 661.95
- 56 BOTTOM STORM = 674.17  
TOP SANITARY = 662.42
- 57 BOTTOM STORM = 673.85  
TOP SANITARY = 663.22
- 58 APPX BOTTOM WATER = 675.96  
TOP STORM = 673.35
- 59 BOTTOM STORM = 674.99  
TOP SANITARY = 662.68
- 60 BOTTOM STORM = 674.62  
TOP SANITARY = 663.41

NOTE:  
1. SANITARY SEWER CROSSING IS ABOVE PROPOSED STORM SEWER. SANITARY SEWER TO BE BRACED AND SUPPORTED DURING STORM SEWER SYSTEM CONSTRUCTION.  
2. SEE WATER MAIN PLAN SHEETS FOR PROPOSED WATER MAIN DETAILS.

## WEILAND ROAD

DATE	
BY	
SURVEYED	
PLOTTED	
TEMPLATE	
NOTE BOOK	
AREAS CHECKED	
NO.	



	684.36 <b>682.76</b>	684.34 <b>682.72</b>	684.27 <b>682.55</b>	684.24 <b>682.20</b>	684.14 <b>681.73</b>	684.06 <b>681.18</b>	683.91 <b>680.71</b>	683.75 <b>680.34</b>	683.65 <b>680.07</b>	683.56 <b>679.89</b>	683.48 <b>679.80</b>	683.38 <b>679.82</b>	683.23 <b>679.92</b>	683.10 <b>680.13</b>	682.99 <b>680.42</b>	682.72 <b>681.06</b>	682.45 <b>681.70</b>	682.45 <b>681.70</b>	
46+50	47+00	47+50	48+00	48+50	49+00	49+50	50+00	50+50	51+00										

**CIVILTECH**  
Two Pierce Place, Suite 1400  
Itasca, Illinois 60143  
Tel: 630.773.3900 Fax: 630.773.3975  
www.civiltechinc.com

DESIGNED - ESA  
DRAWN - ESA  
CHECKED - TKL  
DATE - 11/7/2018

REVISED -  
REVISED -  
REVISED -  
REVISED -

**STATE OF ILLINOIS  
DEPARTMENT OF TRANSPORTATION**



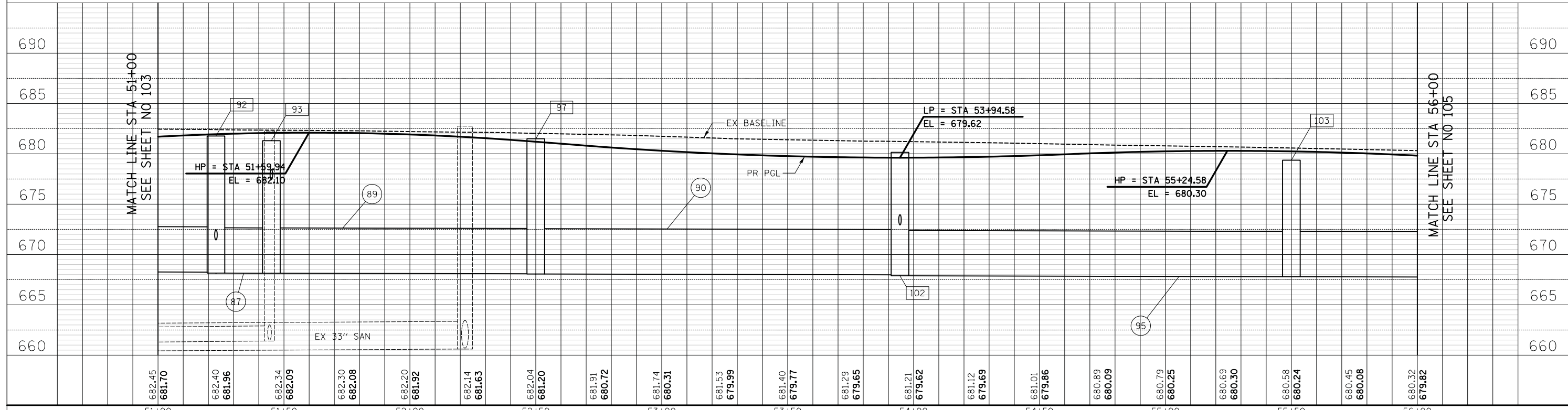
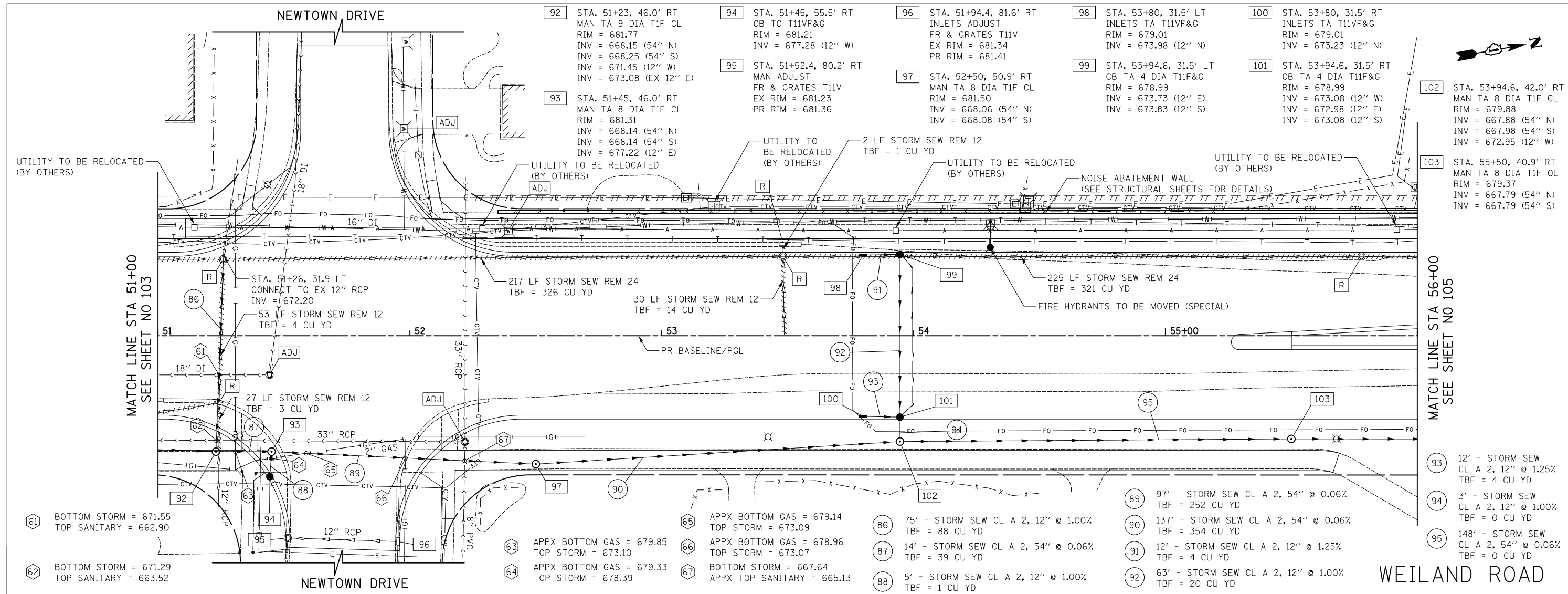
**DRAINAGE AND UTILITIES**

SHEET NO. 7 OF 12 SHEETS STA. 46+50.0 TO STA. 51+00.0

F.A.U. RT.	SECTION	COUNTY	TOTAL SHEETS	SHEET NO.
2665	14-00158-11-WR	LAKE	537	103
CONTRACT NO. 61E24				
FED. ROAD DIST. NO. 1 ILLINOIS FED. AID PROJECT				

DATE	
BY	
SURVEYED	
PLOTTED	
TEMPLATE	
NOTE BOOK	
AREAS CHECKED	
NO.	

DATE	
BY	
SURVEYED	
PLOTTED	
TEMPLATE	
NOTE BOOK	
AREAS CHECKED	
NO.	



682.45 681.70	682.40 681.96	682.34 682.09	682.30 682.08	682.20 681.92	682.14 681.63	682.04 681.20	681.91 680.72	681.74 680.31	681.53 679.99	681.40 679.77	681.29 679.65	681.21 679.62	681.12 679.69	681.01 679.86	680.89 680.09	680.79 680.25	680.69 680.30	680.58 680.24	680.45 680.08	680.32 679.82
51+00	51+50	52+00	52+50	53+00	53+50	54+00	54+50	55+00	55+50	56+00										

**CIVILTECH**  
 Two Pierce Place, Suite 1400  
 Itasca, Illinois 60143  
 Tel: 630.773.3900 Fax: 630.773.3975  
 www.civiltechinc.com

DESIGNED - ESA  
 DRAWN - ESA  
 CHECKED - TKL  
 DATE - 10/8/2018

REVISED -  
 REVISED -  
 REVISED -  
 REVISED -

**STATE OF ILLINOIS  
 DEPARTMENT OF TRANSPORTATION**



**DRAINAGE AND UTILITIES**

SHEET NO. 8 OF 12 SHEETS STA. 51+00.0 TO STA. 56+00.0

F.A.U. R.T.E.	SECTION	COUNTY	TOTAL SHEETS	SHEET NO.
2665	14-00158-11-WR	LAKE	537	104
CONTRACT NO. 61E24				
FED. ROAD DIST. NO. 1 ILLINOIS FED. AID PROJECT				



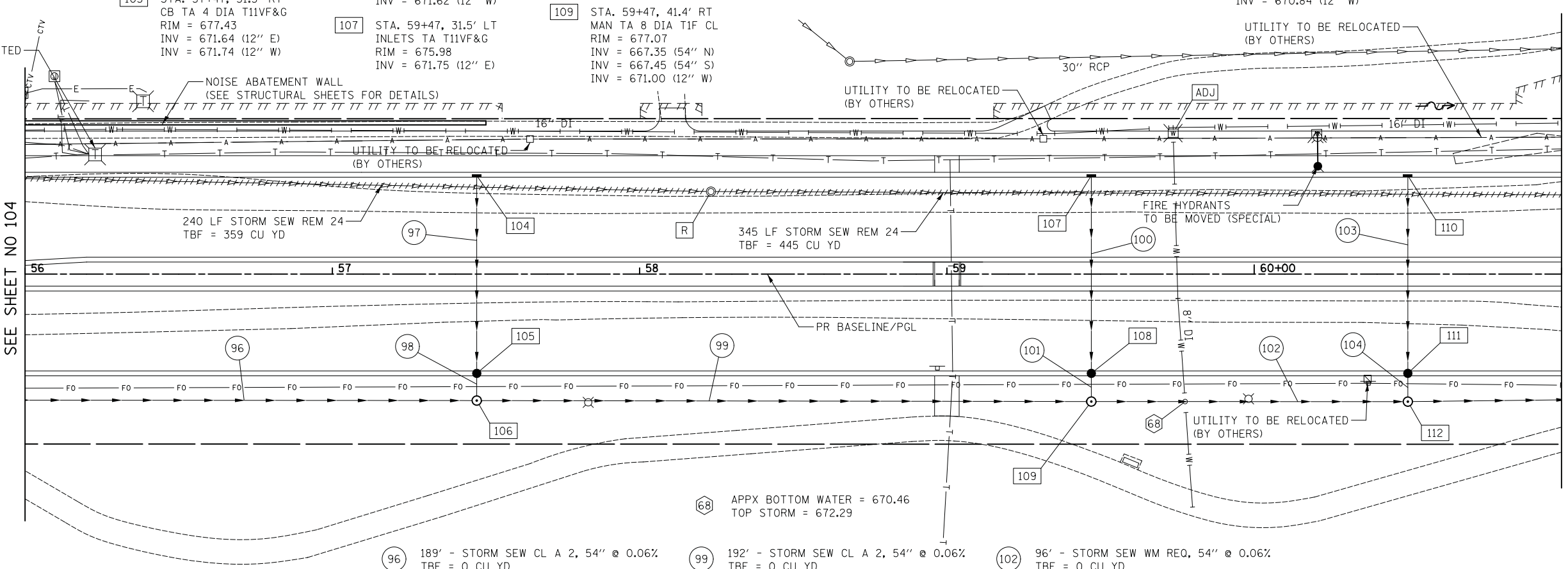


DATE	
BY	
SURVEYED	
PLOTTED	
TEMPLATE	
AREAS	
CHECKED	
NO.	

DATE	
BY	
SURVEYED	
PLOTTED	
TEMPLATE	
AREAS	
CHECKED	
NO.	

- 104 STA. 57+47, 31.5' LT INLETS TA T11VF&G RIM = 677.43 INV = 672.38 (12" E)
- 105 STA. 57+47, 31.5' RT CB TA 4 DIA T11VF&G RIM = 677.43 INV = 671.64 (12" E) INV = 671.74 (12" W)
- 106 STA. 57+47, 41.1' RT MAN TA 8 DIA TIF CL RIM = 678.27 INV = 667.57 (54" N) INV = 667.67 (54" S) INV = 671.62 (12" W)
- 107 STA. 59+47, 31.5' LT INLETS TA T11VF&G RIM = 675.98 INV = 671.75 (12" E) INV = 671.00 (12" W)
- 108 STA. 59+47, 31.5' RT CB TA 4 DIA T11VF&G RIM = 675.98 INV = 671.02 (12" E) INV = 671.12 (12" W)
- 109 STA. 59+47, 41.4' RT MAN TA 8 DIA TIF CL RIM = 677.07 INV = 667.35 (54" N) INV = 667.45 (54" S) INV = 671.00 (12" W)
- 110 STA. 60+50, 31.5' LT INLETS TA T11VF&G RIM = 675.57 INV = 671.60 (12" E)
- 111 STA. 60+50, 31.5' RT CB TA 4 DIA T11VF&G RIM = 675.57 INV = 670.86 (12" E) INV = 670.96 (12" W)
- 112 STA. 60+50, 41.5' RT MAN TA 8 DIA TIF CL RIM = 675.81 INV = 667.19 (54" N) INV = 667.29 (54" S) INV = 670.84 (12" W)

MATCH LINE STA 56+00  
SEE SHEET NO 104

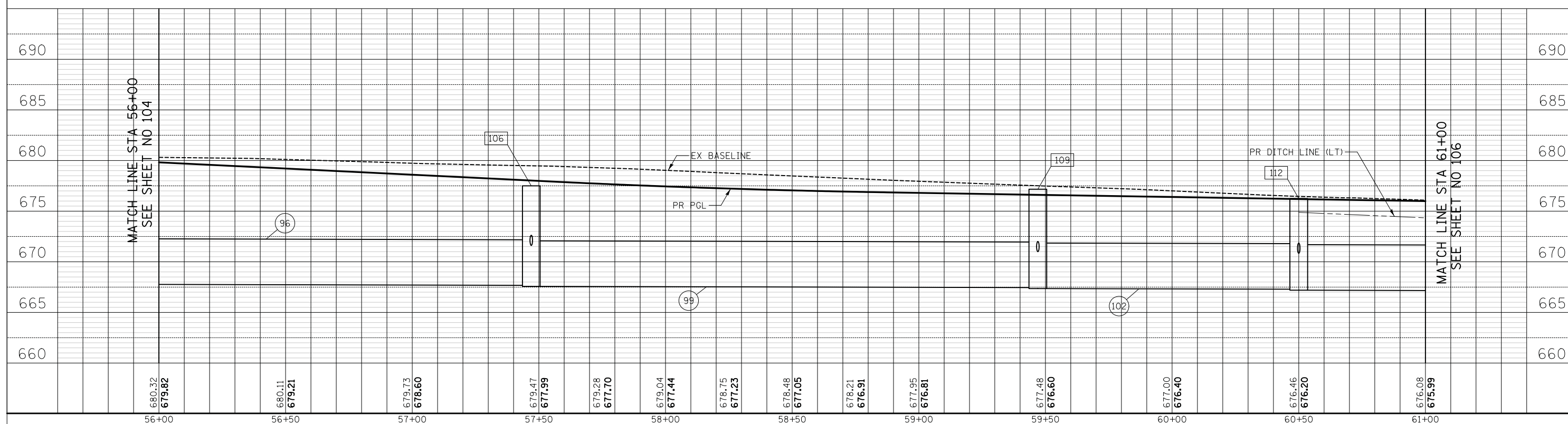


MATCH LINE STA 61+00  
SEE SHEET NO 106

- 96 189' - STORM SEW CL A 2, 54" @ 0.06% TBF = 0 CU YD
- 97 63' - STORM SEW CL A 2, 12" @ 1.00% TBF = 18 CU YD
- 98 2' - STORM SEW CL A 2, 12" @ 1.00% TBF = 0 CU YD
- 99 192' - STORM SEW CL A 2, 54" @ 0.06% TBF = 0 CU YD
- 100 63' - STORM SEW CL A 1, 12" @ 1.00% TBF = 9 CU YD
- 101 2' - STORM SEW CL A 2, 12" @ 1.00% TBF = 0 CU YD
- 102 96' - STORM SEW WM REQ, 54" @ 0.06% TBF = 0 CU YD
- 103 63' - STORM SEW CL A 2, 12" @ 1.00% TBF = 11 CU YD
- 104 2' - STORM SEW CL A 2, 12" @ 1.00% TBF = 0 CU YD

68 APPX BOTTOM WATER = 670.46  
TOP STORM = 672.29

**WEILAND ROAD**



MATCH LINE STA 56+00  
SEE SHEET NO 104

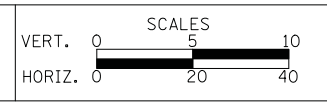
MATCH LINE STA 61+00  
SEE SHEET NO 106

680.32 679.82	680.11 679.21	679.73 678.60	679.47 677.99	679.28 677.70	679.04 677.44	678.75 677.23	678.48 677.05	678.21 676.91	677.95 676.81	677.48 676.60	677.00 676.40	676.46 676.20	676.08 675.99
56+00	56+50	57+00	57+50	58+00	58+50	59+00	59+50	60+00	60+50	61+00			

**CIVILTECH**  
Two Pierce Place, Suite 1400  
Itasca, Illinois 60143  
Tel: 630.773.3900 Fax: 630.773.3975  
www.civiltechinc.com

DESIGNED - ESA	REVISED -
DRAWN - ESA	REVISED -
CHECKED - TKL	REVISED -
DATE - 10/8/2018	REVISED -

**STATE OF ILLINOIS  
DEPARTMENT OF TRANSPORTATION**



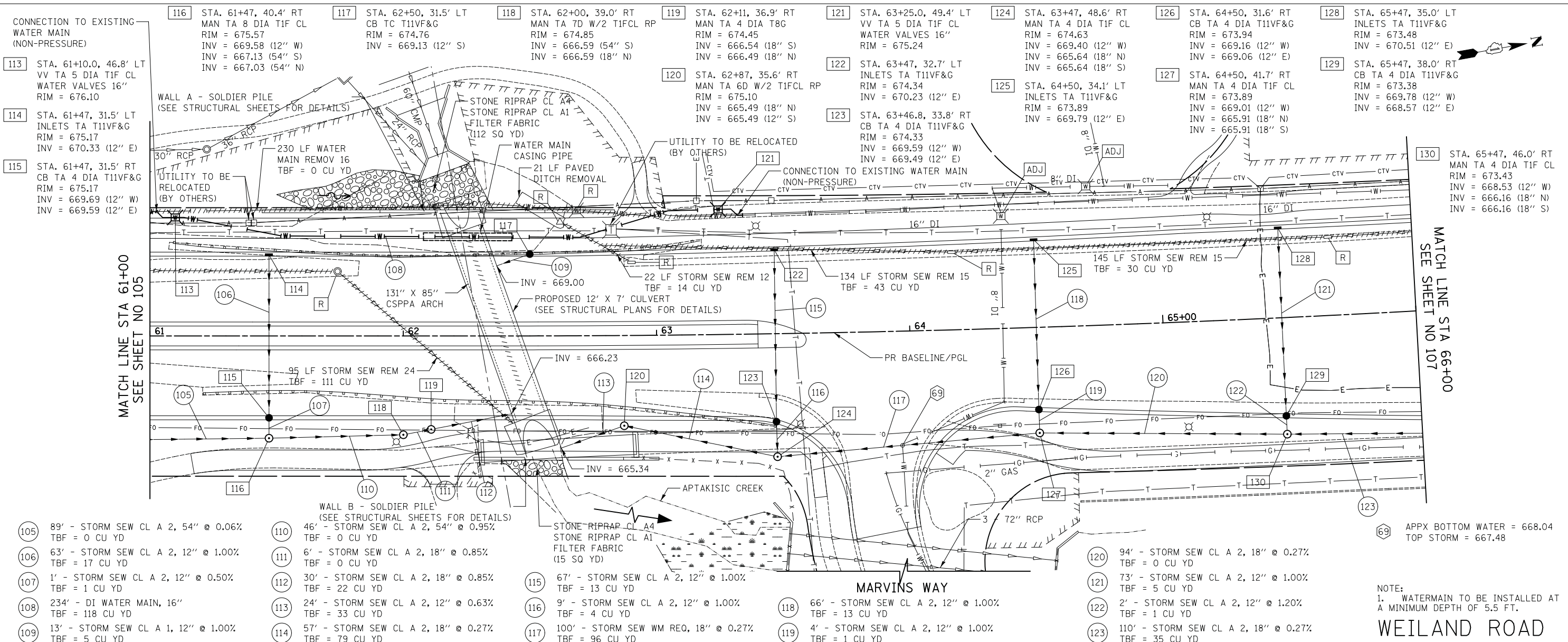
**DRAINAGE AND UTILITIES**

SHEET NO. 9 OF 12 SHEETS STA. 56+00.0 TO STA. 61+00.0

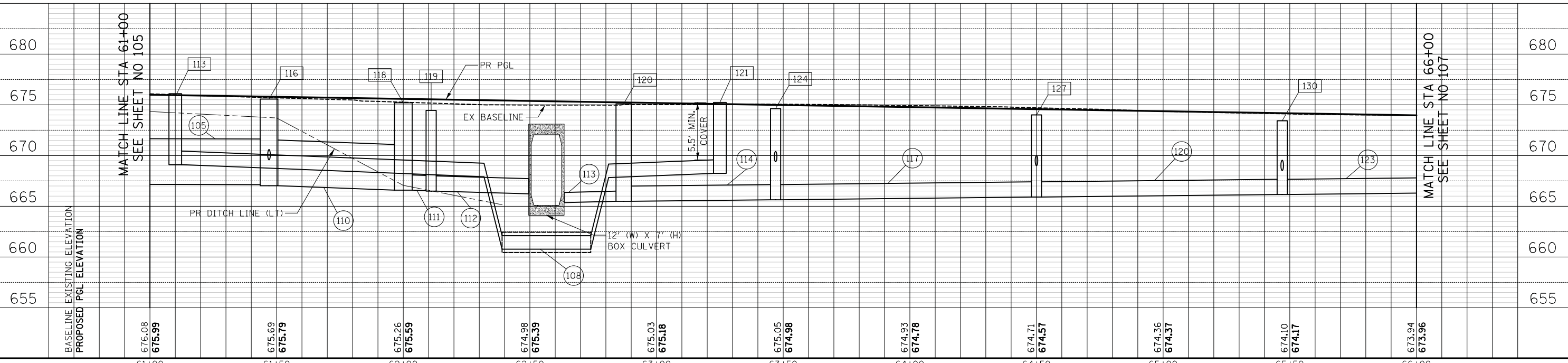
F.A.U. RTE.	SECTION	COUNTY	TOTAL SHEETS	SHEET NO.
2665	14-00158-11-WR	LAKE	537	105
CONTRACT NO. 61E24				
FED. ROAD DIST. NO. 1 ILLINOIS FED. AID PROJECT				

DATE	
BY	
ORIGINAL SURVEY	
SURVEYED	
PLOTTED	
TEMPLATE	
NOTE BOOK	
AREAS CHECKED	
NO.	

DATE	
BY	
ORIGINAL SURVEY	
SURVEYED	
PLOTTED	
TEMPLATE	
NOTE BOOK	
AREAS CHECKED	
NO.	



- 113 STA. 61+00.0, 46.8' LT VV TA 5 DIA TIF CL WATER VALVES 16" RIM = 676.10
- 114 STA. 61+47, 31.5' LT INLETS TA T11VF&G RIM = 675.17 INV = 670.33 (12" E)
- 115 STA. 61+47, 31.5' RT CB TA 4 DIA T11VF&G RIM = 675.17 INV = 669.69 (12" W) INV = 669.59 (12" E)
- 116 STA. 61+47, 40.4' RT MAN TA 8 DIA TIF CL RIM = 675.57 INV = 669.58 (12" W) INV = 667.13 (54" S) INV = 667.03 (54" N)
- 117 STA. 62+50, 31.5' LT CB TC T11VF&G RIM = 674.76 INV = 669.13 (12" S)
- 118 STA. 62+00, 39.0' RT MAN TA 7D W/2 TIFCL RP RIM = 674.85 INV = 666.54 (54" S) INV = 666.59 (18" N)
- 119 STA. 62+11, 36.9' RT MAN TA 4 DIA T8G RIM = 674.45 INV = 666.54 (18" S) INV = 666.49 (18" N)
- 120 STA. 62+87, 35.6' RT MAN TA 6D W/2 TIFCL RP RIM = 675.10 INV = 665.49 (18" N) INV = 665.49 (12" S)
- 121 STA. 63+25.0, 49.4' LT VV TA 5 DIA TIF CL WATER VALVES 16" RIM = 675.24
- 122 STA. 63+47, 32.7' LT INLETS TA T11VF&G RIM = 674.34 INV = 670.23 (12" E)
- 123 STA. 63+46.8, 33.8' RT CB TA 4 DIA T11VF&G RIM = 674.33 INV = 669.59 (12" W) INV = 669.49 (12" E)
- 124 STA. 63+47, 48.6' RT MAN TA 4 DIA TIF CL RIM = 674.63 INV = 669.40 (12" W) INV = 665.64 (18" N) INV = 665.64 (18" S)
- 125 STA. 64+50, 34.1' LT INLETS TA T11VF&G RIM = 673.89 INV = 669.79 (12" E)
- 126 STA. 64+50, 31.6' RT CB TA 4 DIA T11VF&G RIM = 673.94 INV = 669.16 (12" W) INV = 669.06 (12" E)
- 127 STA. 64+50, 41.7' RT MAN TA 4 DIA TIF CL RIM = 673.89 INV = 669.01 (12" W) INV = 669.78 (12" W) INV = 665.91 (18" N) INV = 665.91 (18" S)
- 128 STA. 65+47, 35.0' LT INLETS TA T11VF&G RIM = 673.48 INV = 670.51 (12" E)
- 129 STA. 65+47, 38.0' RT CB TA 4 DIA T11VF&G RIM = 673.38 INV = 669.78 (12" W) INV = 668.57 (12" E)
- 130 STA. 65+47, 46.0' RT MAN TA 4 DIA TIF CL RIM = 673.43 INV = 668.53 (12" W) INV = 666.16 (18" N) INV = 666.16 (18" S)
- 105 89' - STORM SEW CL A 2, 54" @ 0.06% TBF = 0 CU YD
- 106 63' - STORM SEW CL A 2, 12" @ 1.00% TBF = 17 CU YD
- 107 1' - STORM SEW CL A 2, 12" @ 0.50% TBF = 1 CU YD
- 108 234' - DI WATER MAIN, 16" TBF = 118 CU YD
- 109 13' - STORM SEW CL A 1, 12" @ 1.00% TBF = 5 CU YD
- 110 46' - STORM SEW CL A 2, 54" @ 0.95% TBF = 0 CU YD
- 111 6' - STORM SEW CL A 2, 18" @ 0.85% TBF = 0 CU YD
- 112 30' - STORM SEW CL A 2, 18" @ 0.85% TBF = 22 CU YD
- 113 24' - STORM SEW CL A 2, 12" @ 0.63% TBF = 33 CU YD
- 114 57' - STORM SEW CL A 2, 18" @ 0.27% TBF = 79 CU YD
- 115 67' - STORM SEW CL A 2, 12" @ 1.00% TBF = 13 CU YD
- 116 9' - STORM SEW CL A 2, 12" @ 1.00% TBF = 4 CU YD
- 117 100' - STORM SEW WM REQ, 18" @ 0.27% TBF = 96 CU YD
- 118 66' - STORM SEW CL A 2, 12" @ 1.00% TBF = 13 CU YD
- 119 4' - STORM SEW CL A 2, 12" @ 1.00% TBF = 1 CU YD
- 120 94' - STORM SEW CL A 2, 18" @ 0.27% TBF = 0 CU YD
- 121 73' - STORM SEW CL A 2, 12" @ 1.00% TBF = 5 CU YD
- 122 2' - STORM SEW CL A 2, 12" @ 1.20% TBF = 1 CU YD
- 123 110' - STORM SEW CL A 2, 18" @ 0.27% TBF = 35 CU YD



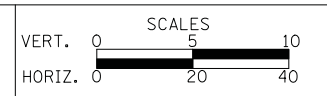
BASELINE EXISTING ELEVATION	676.08	675.69	675.26	674.98	675.03	675.05	674.93	674.71	674.36	674.10	673.94
PROPOSED PGL ELEVATION	675.99	675.79	675.59	675.39	675.18	674.98	674.78	674.57	674.37	674.17	673.96
	61+00	61+50	62+00	62+50	63+00	63+50	64+00	64+50	65+00	65+50	66+00

**CIVILTECH**  
Two Pierce Place, Suite 1400  
Itasca, Illinois 60143  
Tel: 630.773.3900 Fax: 630.773.3975  
www.civiltechinc.com

DESIGNED - ESA  
DRAWN - ESA  
CHECKED - TKL  
DATE - 10/8/2018

REVISED -  
REVISED -  
REVISED -  
REVISED -

**STATE OF ILLINOIS  
DEPARTMENT OF TRANSPORTATION**



**DRAINAGE AND UTILITIES**

SHEET NO. 10 OF 12 SHEETS STA. 61+00.0 TO STA. 66+00.0

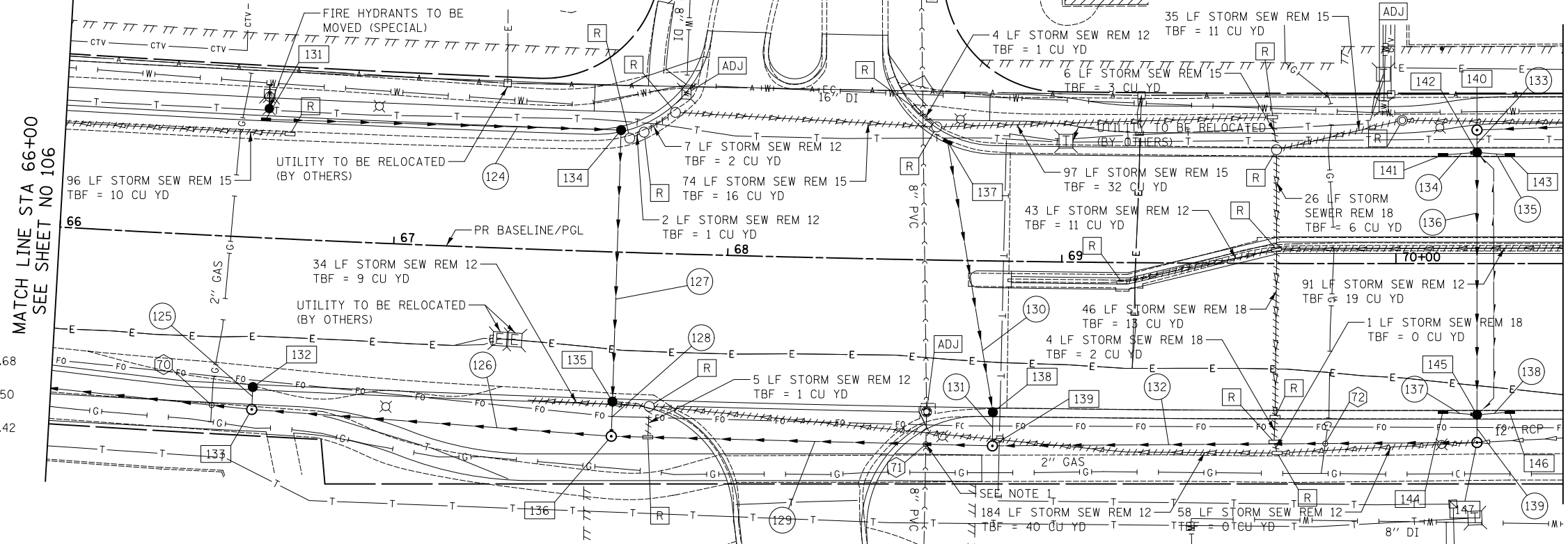
F.A.U. R.E.	SECTION	COUNTY	TOTAL SHEETS	SHEET NO.
2665	14-00158-11-WR	LAKE	537	106
CONTRACT NO. 61E24				
FED. ROAD DIST. NO. 1 ILLINOIS FED. AID PROJECT				





- 131 STA. 66+60, 35.0' LT INLETS TA T11VF&G RIM = 673.02 INV = 669.12 (12" N)
- 132 STA. 66+60, 44.0' RT CB TA 4 DIA T11VF&G RIM = 672.78 INV = 668.06 (12" E)
- 133 STA. 66+60, 51.5' RT MAN TA 4 DIA T1F CL RIM = 673.50 INV = 666.45 (18" N) INV = 668.05 (12" W) INV = 666.45 (18" S)
- 134 STA. 67+67, 36.7' LT CB TA 4 DIA T11VF&G RIM = 672.60 INV = 668.50 (12" E) INV = 668.60 (12" S)
- 135 STA. 67+67, 44.0' RT CB TA 4 DIA T11VF&G RIM = 672.35 INV = 667.73 (12" W) INV = 667.63 (12" E)
- 136 STA. 67+67, 55.2' RT MAN TA 4 DIA T1F CL RIM = 673.41 INV = 666.73 (EQRS 15" N) INV = 667.57 (12" W) INV = 666.73 (18" S)
- 137 STA. 68+65, 34.9' LT INLETS TA T24F&G RIM = 672.19 INV = 668.53 (12" E)
- 138 STA. 68+80, 44.0' RT CB TA 4 DIA T24F&G RIM = 671.89 INV = 667.63 (12" W) INV = 667.53 (12" E)
- 139 STA. 68+80, 55.4' RT MAN TA 4 DIA T1F CL RIM = 673.20 INV = 667.47 (15" N) INV = 667.47 (12" W) INV = 667.11 (18"x12" S)
- 140 STA. 70+24.3, 40.0' LT MAN TA 4 DIA T1F CL RIM = 672.07 INV = 668.38 (15" N) INV = 668.28 (15" E)
- 141 STA. 70+14, 32.0' LT INLETS TA T24F&G RIM = 671.52 INV = 668.42 (12" N)
- 142 STA. 70+24.3, 32.0' LT CB TA 4 DIA T24F&G RIM = 671.51 INV = 668.36 (12" N) INV = 668.26 (15" E) INV = 668.26 (15" W) INV = 668.36 (12" S)
- 143 STA. 70+34, 32.0' LT INLETS TA T24F&G RIM = 671.53 INV = 668.42 (12" S)
- 144 STA. 70+14, 44.0' RT INLETS TA T24F&G RIM = 671.22 INV = 668.12 (12" N)
- 145 STA. 70+24.3, 44.0' RT CB TA 4 DIA T24F&G RIM = 671.21 INV = 668.06 (12" N) INV = 667.99 (15" E) INV = 668.06 (12" S) INV = 667.99 (15" W)
- 146 STA. 70+34, 44.0' RT INLETS 4 DIA T24F&G RIM = 671.23 INV = 668.12 (12" S)
- 147 STA. 70+24.3, 53.6' RT MAN TA 4 DIA T1F CL RIM = 672.18 INV = 667.97 (15" S) INV = 667.96 (15" W) INV = 668.74 (EX 15" N)

DATE	
BY	
SURVEYED	
PLOTTED	
TEMPLATE	
NOTE BOOK	
AREAS CHECKED	
NO.	



MATCH LINE STA 66+00  
SEE SHEET NO 106

MATCH LINE STA 70+50  
SEE SHEET NO 108

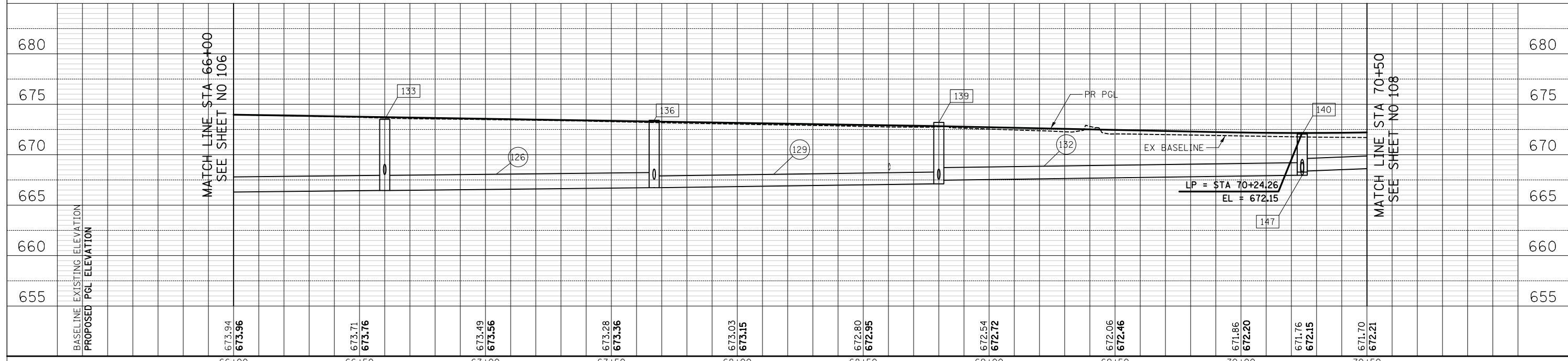
- 70 APPX BOTTOM GAS = 670.68 TOP STORM = 668.13
- 71 BOTTOM SANITARY = 668.50 TOP STORM = 668.25
- 72 APPX BOTTOM GAS = 669.42 TOP STORM = 669.26

- 124 103' - STORM SEW CL A 2, 12" @ 0.50% TBF = 14 CU YD
- 125 2' - STORM SEW CL A 2, 12" @ 1.00% TBF = 1 CU YD
- 126 104' - STORM SEW CL A 2, 18" @ 0.27% TBF = 25 CU YD
- 127 80' - STORM SEW CL A 1, 12" @ 1.00% TBF = 14 CU YD
- 128 6' - STORM SEW CL A 2, 12" @ 1.00% TBF = 1 CU YD
- 129 110' - SS CL A 1, EQRS 15" @ 0.35% TBF = 41 CU YD
- 130 80' - STORM SEW CL A 1, 12" @ 1.13% TBF = 11 CU YD
- 131 6' - STORM SEW CL A 2, 12" @ 1.00% TBF = 1 CU YD
- 132 141' - STORM SEW CL A 2, 15" @ 0.35% TBF = 0 CU YD
- 133 2' - STORM SEW CL A 1, 15" @ 1.00% TBF = 1 CU YD
- 134 7' - STORM SEW CL A 1, 12" @ 0.86% TBF = 1 CU YD
- 135 7' - STORM SEW CL A 1, 12" @ 0.86% TBF = 1 CU YD
- 136 76' - STORM SEW CL A 1, 15" @ 0.35% TBF = 4 CU YD
- 137 7' - STORM SEW CL A 1, 12" @ 0.86% TBF = 1 CU YD
- 138 7' - STORM SEW CL A 1, 12" @ 0.86% TBF = 1 CU YD
- 139 4' - STORM SEW CL A 1, 15" @ 0.75% TBF = 1 CU YD

NOTE:  
1. SANITARY SEWER CROSSING IS ABOVE PROPOSED STORM SEWER. SANITARY SEWER TO BE BRACED AND SUPPORTED DURING STORM SEWER SYSTEM CONSTRUCTION.

**WEILAND ROAD**

DATE	
BY	
SURVEYED	
PLOTTED	
TEMPLATE	
NOTE BOOK	
AREAS CHECKED	
NO.	

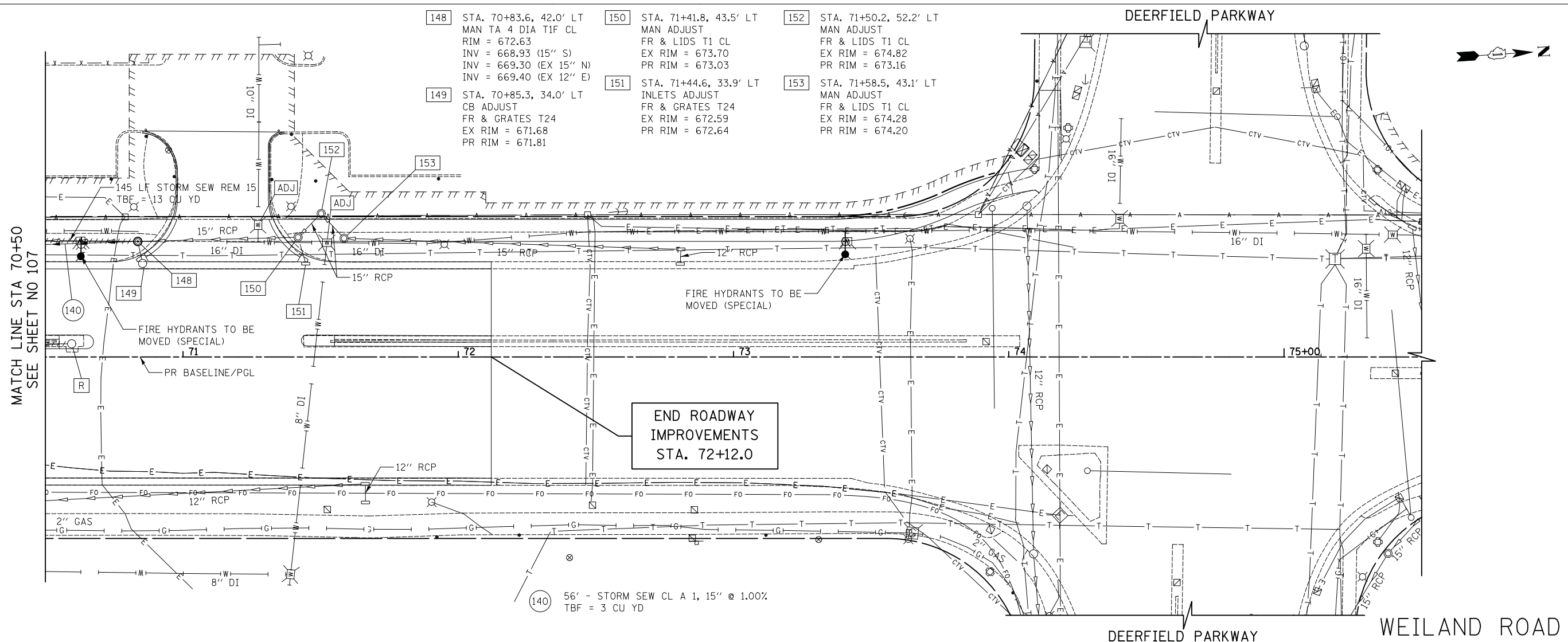


MATCH LINE STA 66+00  
SEE SHEET NO 106

MATCH LINE STA 70+50  
SEE SHEET NO 108

DATE	
BY	
SURVEYED	
PLOTTED	
TEMPLATE	
AREAS CHECKED	
NO.	

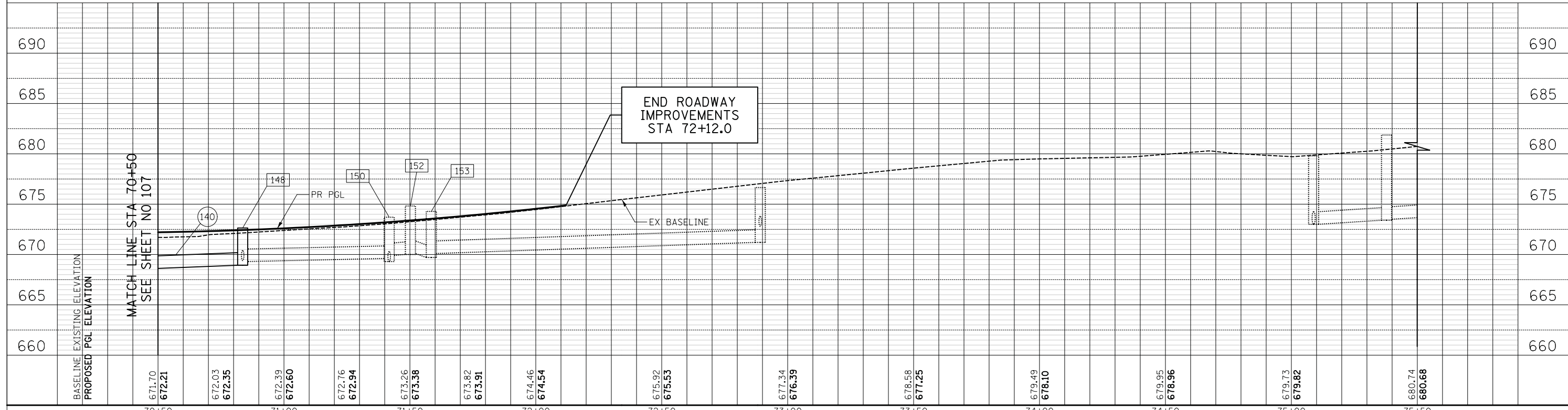
DATE	
BY	
ORIGINAL SURVEY	
NOTE BOOK	
AREAS CHECKED	
NO.	



- 148 STA. 70+83.6, 42.0' LT  
MAN TA 4 DIA TIF CL  
RIM = 672.63  
INV = 668.93 (15" S)  
INV = 669.30 (EX 15" N)  
INV = 669.40 (EX 12" E)
- 149 STA. 70+85.3, 34.0' LT  
CB ADJUST  
FR & GRATES T24  
EX RIM = 671.68  
PR RIM = 671.81
- 150 STA. 71+41.8, 43.5' LT  
MAN ADJUST  
FR & LIDS T1 CL  
EX RIM = 673.70  
PR RIM = 673.03
- 151 STA. 71+44.6, 33.9' LT  
INLETS ADJUST  
FR & GRATES T24  
EX RIM = 672.59  
PR RIM = 672.64
- 152 STA. 71+50.2, 52.2' LT  
MAN ADJUST  
FR & LIDS T1 CL  
EX RIM = 674.82  
PR RIM = 673.16
- 153 STA. 71+58.5, 43.1' LT  
MAN ADJUST  
FR & LIDS T1 CL  
EX RIM = 674.28  
PR RIM = 674.20

END ROADWAY IMPROVEMENTS STA. 72+12.0

140 56' - STORM SEW CL A 1, 15" @ 1.00%  
TBF = 3 CU YD



BASELINE EXISTING ELEVATION	671.70	672.03	672.39	672.76	673.26	673.82	674.46	675.92	677.34	678.58	679.49	679.95	679.73	680.74							
PROPOSED PGL ELEVATION	672.21	672.55	672.60	672.94	673.38	673.91	674.54	675.53	676.39	677.25	678.10	678.96	679.82	680.68							
	70+50		71+00		71+50		72+00		72+50		73+00		73+50		74+00		74+50		75+00		75+50

**CIVILTECH**  
Two Pierce Place, Suite 1400  
Itasca, Illinois 60143  
Tel: 630.773.3900 Fax: 630.773.3975  
www.civiltechinc.com

DESIGNED - ESA  
DRAWN - ESA  
CHECKED - TKL  
DATE - 10/8/2018

REVISED -  
REVISED -  
REVISED -  
REVISED -

STATE OF ILLINOIS  
DEPARTMENT OF TRANSPORTATION



DRAINAGE AND UTILITIES

SHEET NO. 12 OF 12 SHEETS STA. 70+50.0 TO STA. 75+50.0

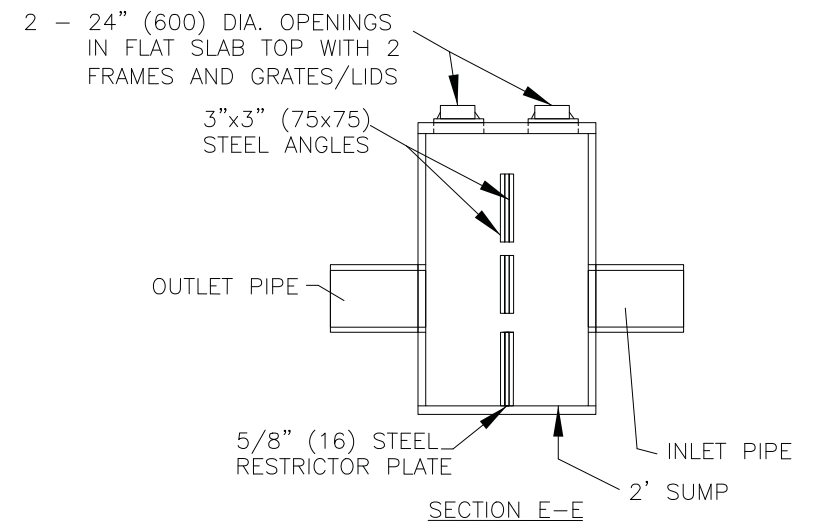
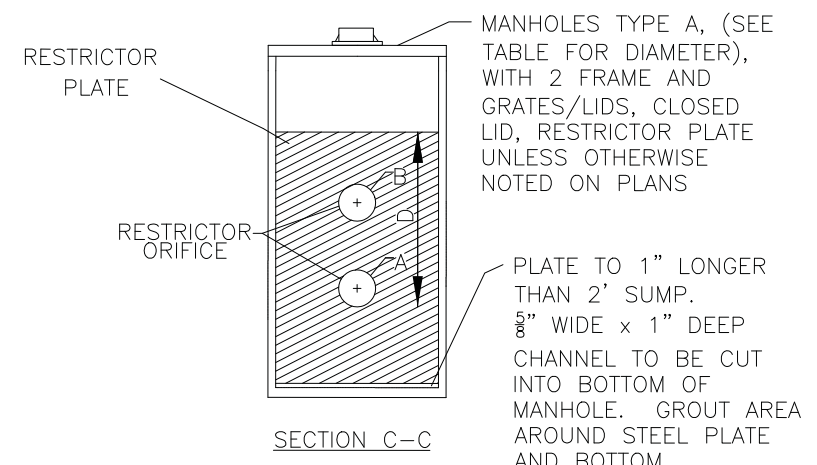
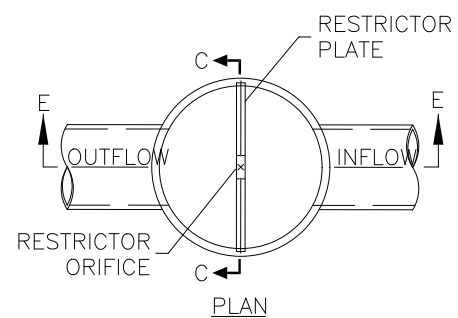
F.A.U. R.E.	SECTION	COUNTY	TOTAL SHEETS	SHEET NO.
2665	14-00158-11-WR	LAKE	537	108
CONTRACT NO. 61E24				
FED. ROAD DIST. NO. 1 ILLINOIS FED. AID PROJECT				



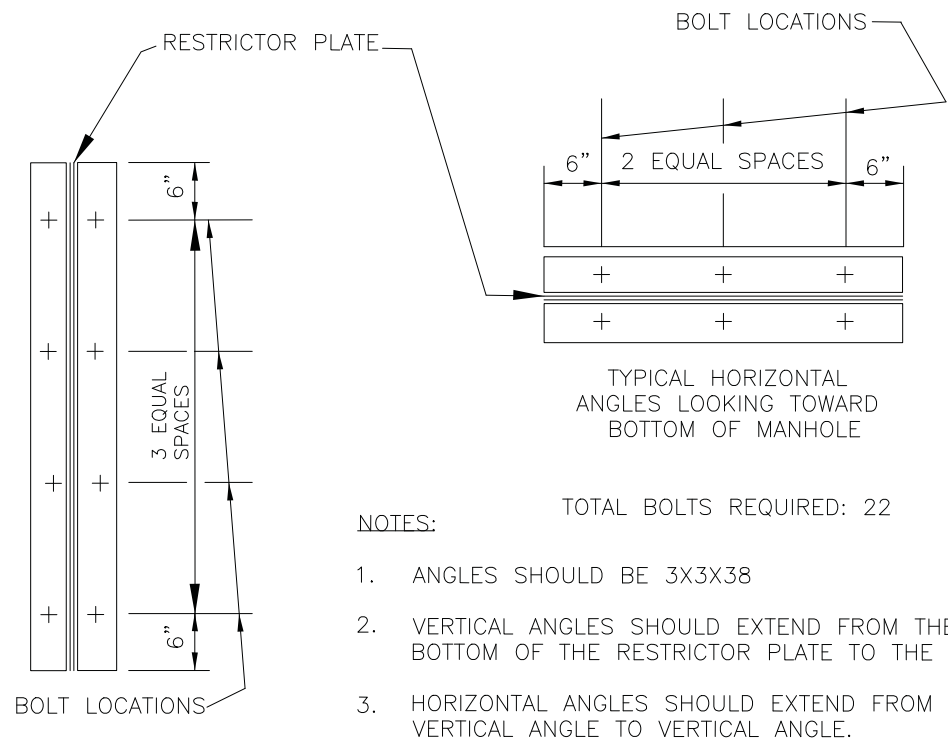
DATE	
BY	
SURVEYED	
PLOTTED	
TEMPLATE	
AREAS CHECKED	
FINISH	
NO.	

DATE	
BY	
SURVEYED	
PLOTTED	
TEMPLATE	
AREAS CHECKED	
ORIGINAL	
NO.	

STRUCTURE	DIAMETER "A"	INVERT "A"	DIAMETER "B"	INVERT "B"	DIMENSION "D"	TOP OF RESTRICTOR PLATE ELEV.	RIM ELEV.	MANHOLE DIAMETER
63	1.08'	671.43'	1.5'	674.23'	7.32'	678.75'	681.20'	6'
118	1.50'	666.59'	N/A	N/A	6.11'	672.70'	674.85'	7'
120	0.42'	665.49'	0.50'	668.66'	5.73	671.22'	675.10'	6'

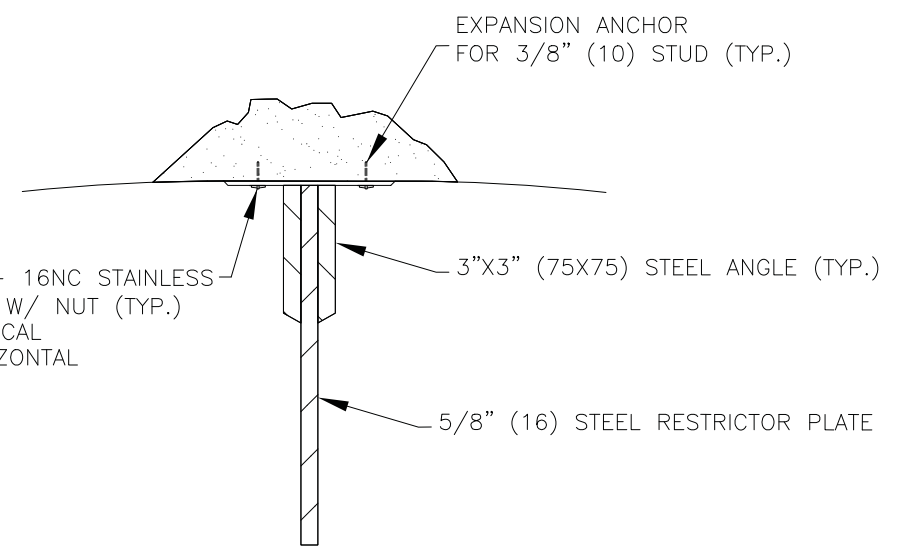
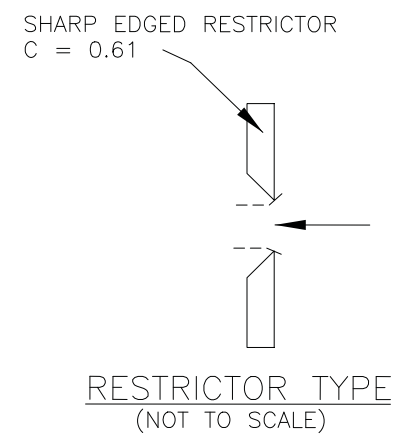


**DRAINAGE STRUCTURE RESTRICTORS**  
(NOT TO SCALE)



**STEEL ANGLE BOLTING DETAILS**  
(NOT TO SCALE)

- NOTES:
1. ANGLES SHOULD BE 3X3X38
  2. VERTICAL ANGLES SHOULD EXTEND FROM THE BOTTOM OF THE RESTRICTOR PLATE TO THE TOP.
  3. HORIZONTAL ANGLES SHOULD EXTEND FROM VERTICAL ANGLE TO VERTICAL ANGLE.



**ANGLE FASTENER DETAIL**  
(NOT TO SCALE)

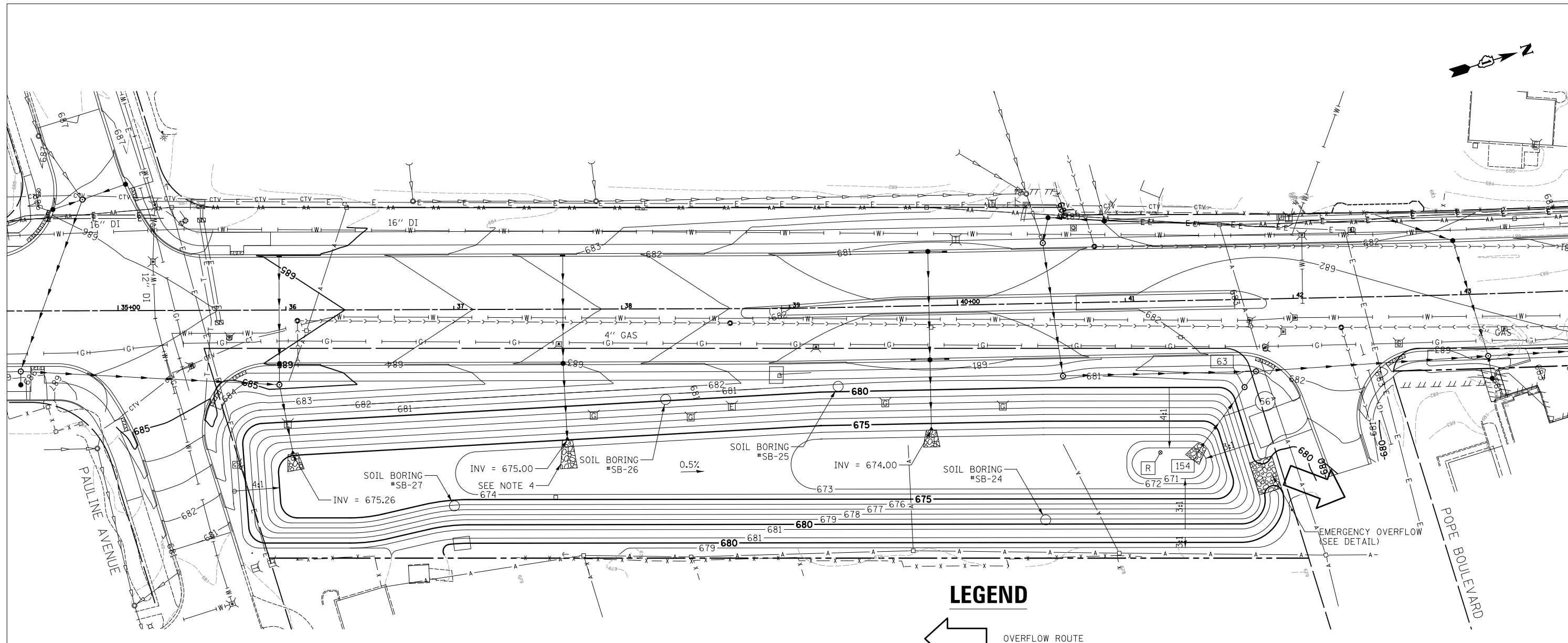
- NOTES:
1. ALL STEEL ANGLES AND PLATES TO BE GALVANIZED AFTER FABRICATION.
  2. ALL RESTRICTOR PLATES, ANGLES AND HARDWARE TO BE INCLUDED IN THE COST OF THE MANHOLE.
  3. BASIS OF PAYMENT: "MANHOLES, TYPE A, 6'-DIAMETER, WITH 2 TYPE 1 FRAME, CLOSED LID, RESTRICTOR PLATE".





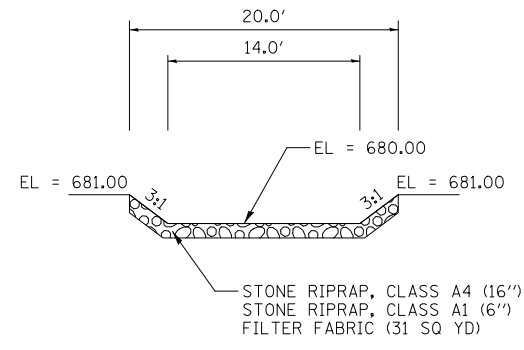
DATE	
BY	
FINAL SURVEY	
NOTE BOOK	
PLOTTED	
TEMPLATE	
AREAS CHECKED	
NO.	

DATE	
BY	
ORIGINAL SURVEY	
NOTE BOOK	
PLOTTED	
TEMPLATE	
AREAS CHECKED	
NO.	



REQUIRED DETENTION = 3.51 AC-FT  
 PROVIDED DETENTION = 4.71 AC-FT  
 HIGH WATER ELEVATION = 678.75  
 NORMAL WATER ELEVATION = 671.73  
 BASIN OVERFLOW ELEVATION = 680.00

STORMWATER BASIN STORAGE DATA		
ELEVATION (FT)	AREA (ACRE)	VOLUME (AC-FT)
672	0.027	0.000
673	0.180	0.093
674	0.363	0.359
675	0.529	0.802
676	0.627	1.380
677	0.728	2.057
678	0.831	2.836
679	0.936	3.720
680	1.043	4.709



**EMERGENCY OVERFLOW DETAIL**

**LEGEND**

- OVERFLOW ROUTE
- STONE RIPRAP, CLASS A3  
FILTER FABRIC  
(9 SQ YD UNLESS OTHERWISE NOTED)

**NOTE:**

1. FOR SOIL BORING LOG INFORMATION, SEE THE SPECIAL PROVISIONS.
2. THE BASIN SHALL BE COVERED WITH 12" OF TOPSOIL AS SHOWN ON THE LANDSCAPING PLANS. THE CONTOURS SHOWN ON THIS PLAN ARE THE TOP OF THE PROPOSED TOPSOIL.
3. SEE SHEET 109 FOR RESTRICTOR MANHOLE DETAILS.
4. STONE RIPRAP, CLASS A3 WITH FILTER FABRIC (15 SQ YD).
5. THE BOTTOM OF THE POND UP TO THE HIGH WATER ELEVATION SHALL CONSIST OF A MINIMUM 2 FOOT THICK CLAY LAYER (BELOW THE 12" TOPSOIL LAYER). THE CONTRACTOR SHALL EXCAVATE TEMPORARY DE-WATERING PITS TO LOWER THE WATER ELEVATION IN ORDER TO ADEQUATELY COMPACT THE PROPOSED CLAY. ALL DEWATERING SHALL BE INCLUDED IN THE COST OF "EARTH EXCAVATION". IN AREAS WHERE THE SAND SEAM IS NOT ENCOUNTERED, THE CONTRACTOR SHALL CONFIRM THAT THERE IS A MINIMUM OF 2 FEET OF CLAY BY PROVIDING EXPLORATION TRENCHES AT LOCATIONS REQUESTED BY THE ENGINEER. THIS WORK WILL BE PAID FOR AS "EXPLORATION TRENCH, SPECIAL". IF AN ADEQUATE LAYER OF CLAY IS NOT FOUND, AS DETERMINED BY THE ENGINEER, THE POND SHALL BE OVEREXCAVATED AT THE LOCATIONS DIRECTED BY THE ENGINEER. THIS WORK WILL BE PAID FOR AS "EARTH EXCAVATION". SUITABLE CLAY SHALL BE PLACED AND COMPACTED TO THE SATISFACTION OF THE ENGINEER. SUITABLE CLAY REMOVED FROM UPPER LEVELS OF THE POND EXCAVATION SHALL BE USED FOR THIS WORK. THE COST OF USING THIS MATERIAL SHALL BE INCLUDED IN THE COST OF "EARTH EXCAVATION" PAID WHEN THE CLAY MATERIAL IS EXCAVATED FROM THE ORIGINAL LOCATION.

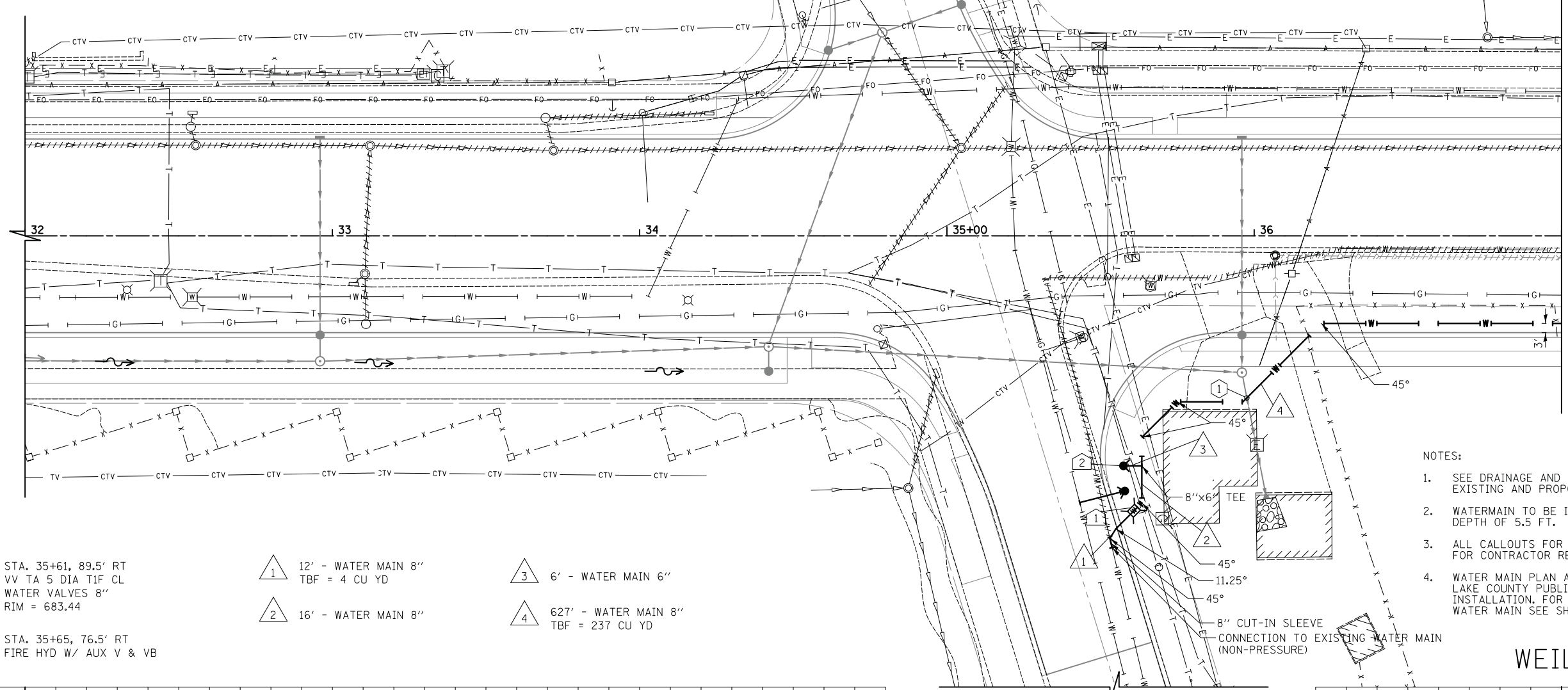
- 63 STA. 41+70, 52.3' RT  
MAN TA 6D W/2 TIFCL RP  
RIM = 681.20  
INV = 671.43 (24" SE)  
INV = 671.43 (24" NW)
- 154 STA. 41+44, 86.8' RT  
PRC FLAR END SEC 24  
INV = 671.73
- 56 34' - STORM SEW CL A 2, 24" @ 0.88%  
TBF = 0 CU YD

1 BOTTOM STORM = 675.27  
TOP WATER = 673.77



DATE	
BY	
SURVEYED	
PLOTTED	
TEMPLATE	
NOTE BOOK	
AREAS CHECKED	
NO.	

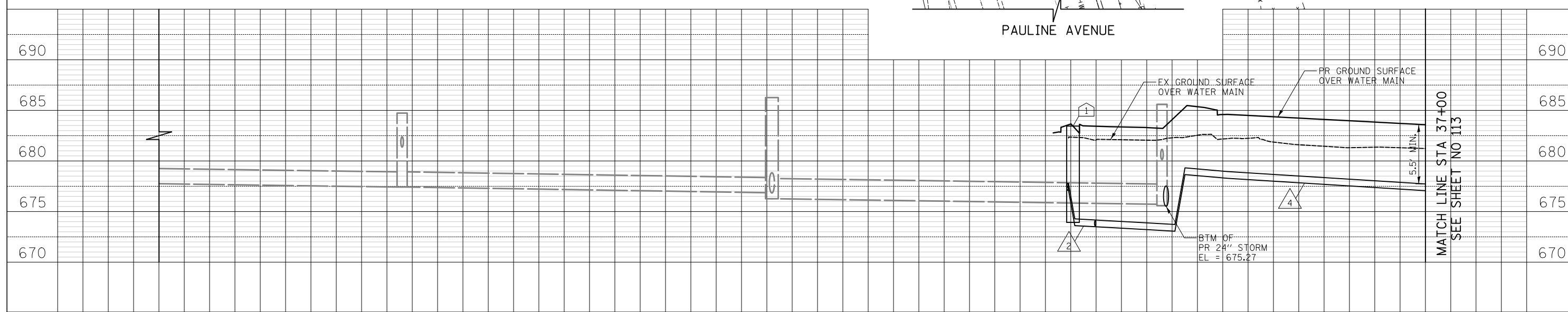
DATE	
BY	
SURVEYED	
PLOTTED	
TEMPLATE	
NOTE BOOK	
AREAS CHECKED	
NO.	



- 1 STA. 35+61, 89.5' RT  
VV TA 5 DIA TIF CL  
WATER VALVES 8"  
RIM = 683.44
- 2 STA. 35+65, 76.5' RT  
FIRE HYD W/ AUX V & VB

- 1 12' - WATER MAIN 8"  
TBF = 4 CU YD
- 2 16' - WATER MAIN 8"
- 3 6' - WATER MAIN 6"
- 4 627' - WATER MAIN 8"  
TBF = 237 CU YD

- NOTES:
- SEE DRAINAGE AND UTILTY SHEETS FOR EXISTING AND PROPOSED STORM SEWER WORK.
  - WATERMAIN TO BE INSTALLED AT A MINIMUM DEPTH OF 5.5 FT.
  - ALL CALLOUTS FOR FITTINGS HAVE BEEN SHOWN FOR CONTRACTOR REFERENCE ONLY.
  - WATER MAIN PLAN AND PROFILE SHEETS SHOW LAKE COUNTY PUBLIC WORKS WATER MAIN INSTALLATION. FOR VILLAGE OF BUFFALO GROVE WATER MAIN SEE SHEET 106



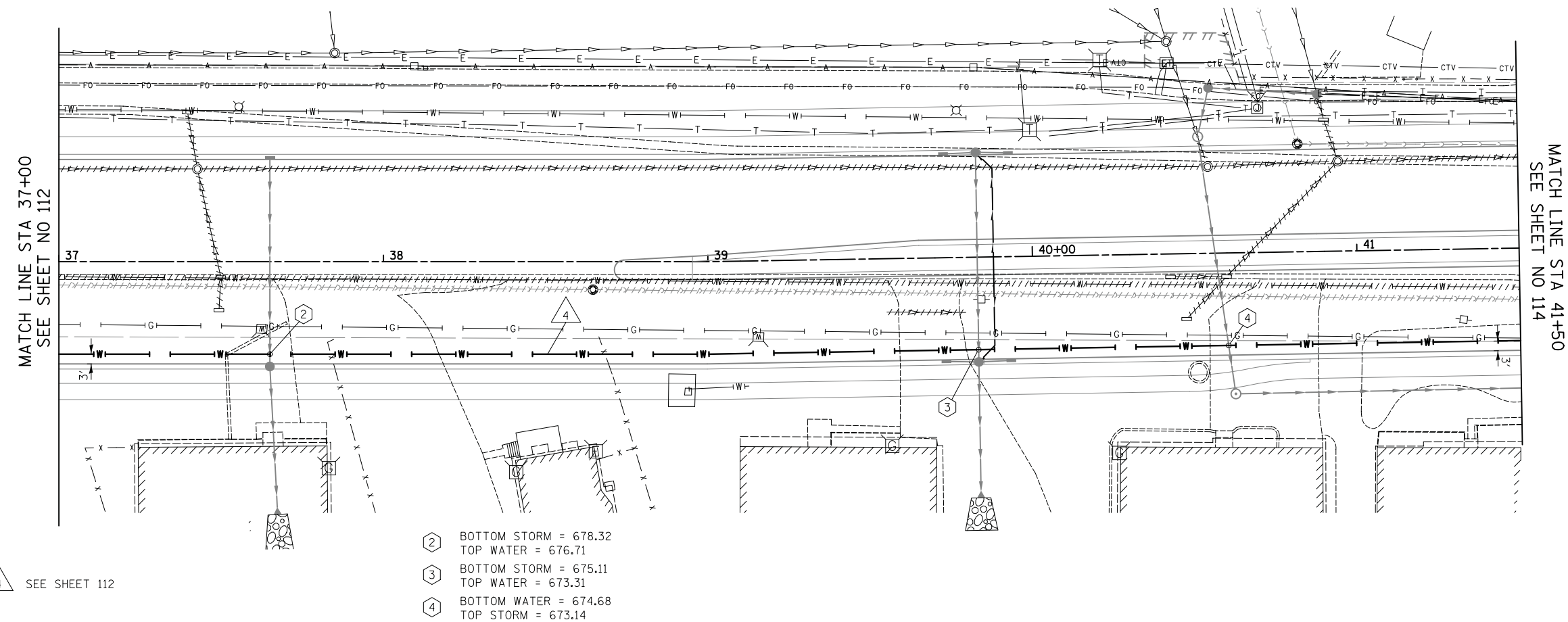
MATCH LINE STA 37+00  
SEE SHEET NO 113

MATCH LINE STA 37+00  
SEE SHEET NO 113



DATE	
BY	
SURVEYED	
PLOTTED	
TEMPLATE	
NOTE BOOK	
AREAS CHECKED	
NO.	

DATE	
BY	
SURVEYED	
PLOTTED	
TEMPLATE	
NOTE BOOK	
AREAS CHECKED	
NO.	

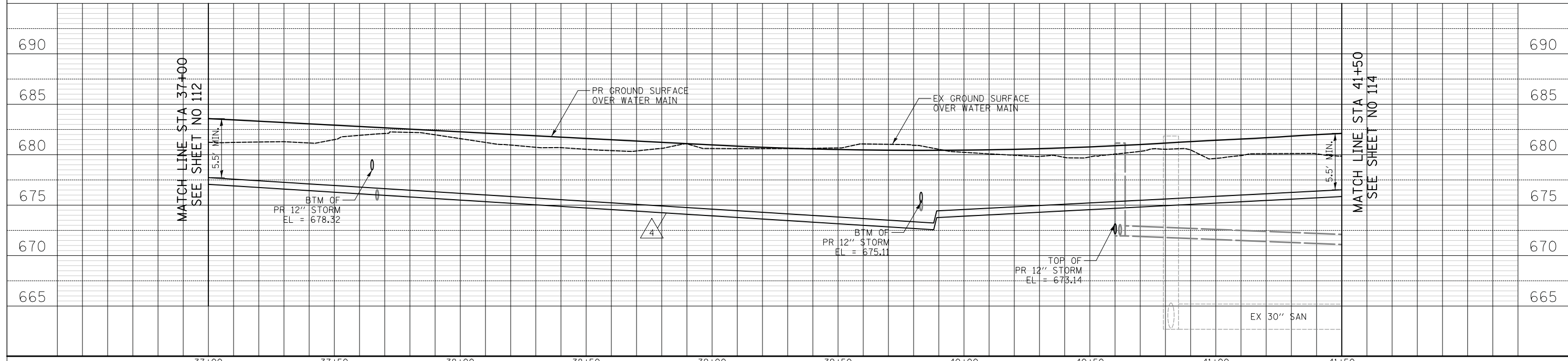


△ SEE SHEET 112

- ② BOTTOM STORM = 678.32  
TOP WATER = 676.71
- ③ BOTTOM STORM = 675.11  
TOP WATER = 673.31
- ④ BOTTOM STORM = 674.68  
TOP STORM = 673.14

MATCH LINE STA 41+50  
SEE SHEET NO 114

WEILAND ROAD



MATCH LINE STA 37+00  
SEE SHEET NO 112

MATCH LINE STA 41+50  
SEE SHEET NO 114

**CIVILTECH**  
Two Pierce Place, Suite 1400  
Itasca, Illinois 60143  
Tel: 630.773.3900 Fax: 630.773.3975  
www.civiltechinc.com

DESIGNED -	ESA	REVISED -	
DRAWN -	ESA	REVISED -	
CHECKED -	TKL	REVISED -	
DATE	11/7/2018	REVISED -	

**STATE OF ILLINOIS**  
**DEPARTMENT OF TRANSPORTATION**



**WATER MAIN PLAN AND PROFILE**

SHEET NO. 2 OF 4 SHEETS STA. 37+00.0 TO STA. 41+50.0

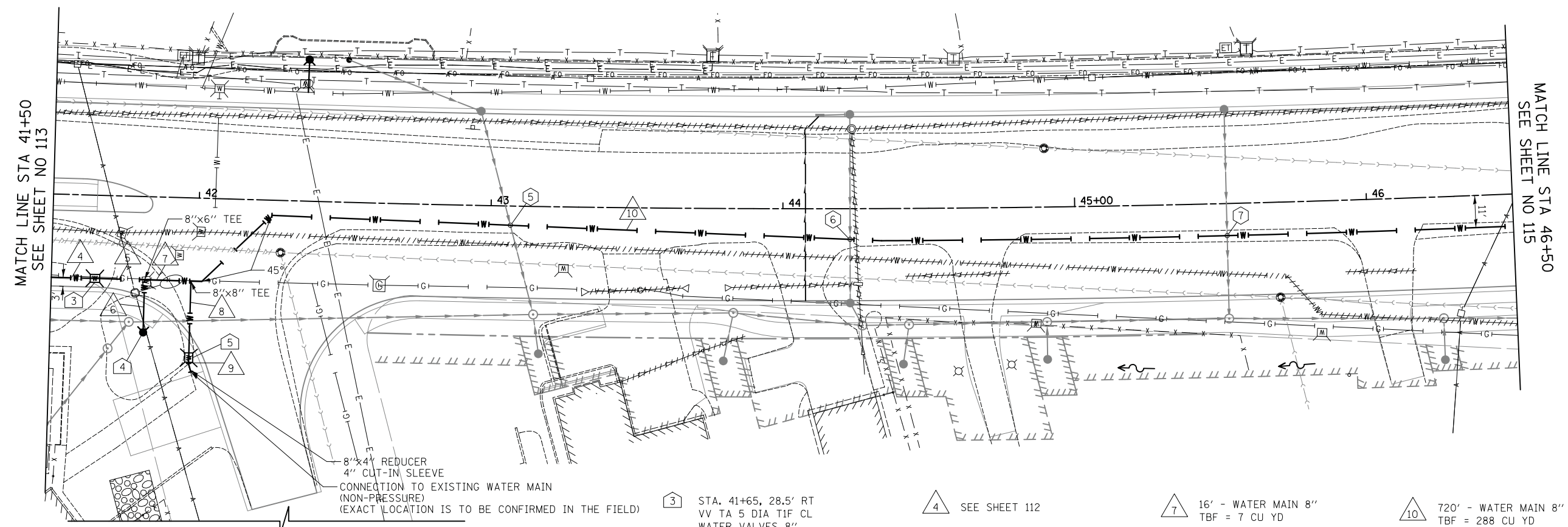
F.A.U. RTE.	SECTION	COUNTY	TOTAL SHEETS	SHEET NO.
2665	14-00158-11-WR	LAKE	537	113
				CONTRACT NO. 61E24
FED. ROAD DIST. NO. 1 ILLINOIS FED. AID PROJECT				





DATE	
BY	
FINAL SURVEY	
PLOTTED	
TEMPLATE	
NOTE BOOK	
AREAS CHECKED	
NO.	

DATE	
BY	
ORIGINAL SURVEY	
PLOTTED	
TEMPLATE	
NOTE BOOK	
AREAS CHECKED	
NO.	

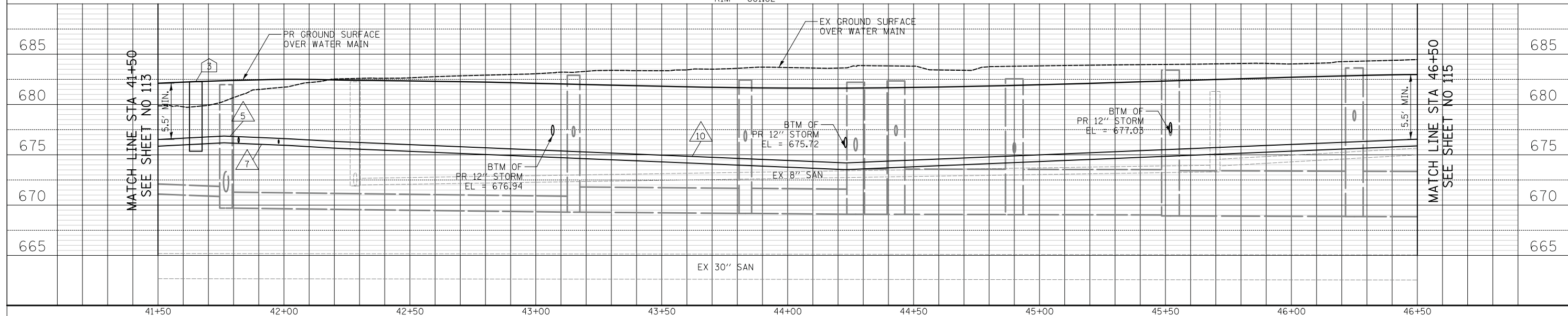


- 5 BOTTOM STORM = 676.94  
TOP WATER = 675.42
- 6 BOTTOM STORM = 675.72  
TOP WATER = 674.19
- 7 BOTTOM STORM = 677.03  
TOP WATER = 675.3

- 3 STA. 41+65, 28.5' RT  
VV TA 5 DIA TIF CL  
WATER VALVES 8"  
RIM = 682.27
- 4 STA. 41+82, 46.5' RT  
FIRE HYD W/ AUX V & VB
- 5 STA. 41+98, 54.7' RT  
(LOCATION IS SUBJECT TO CHANGE BASED ON FIELD LOCATIONS)  
VV TA 5 DIA TIF CL  
WATER VALVES 8"  
RIM = 681.82
- 4 SEE SHEET 112
- 5 17' - WATER MAIN 8"  
TBF = 8 CU YD
- 6 18' - WATER MAIN 6"  
TBF = 8 CU YD
- 7 16' - WATER MAIN 8"  
TBF = 7 CU YD
- 8 26' - WATER MAIN 8"  
TBF = 11 CU YD
- 9 2' - WATER MAIN 8"
- 10 720' - WATER MAIN 8"  
TBF = 288 CU YD

POPE BOULEVARD

WEILAND ROAD



Two Pier Place, Suite 1400  
Itasca, Illinois 60143  
Tel: 630.773.3900 Fax: 630.773.3975  
www.civiltechinc.com

DESIGNED - ESA	REVISED -
DRAWN - ESA	REVISED -
CHECKED - TKL	REVISED -
DATE - 11/7/2018	REVISED -

STATE OF ILLINOIS  
DEPARTMENT OF TRANSPORTATION



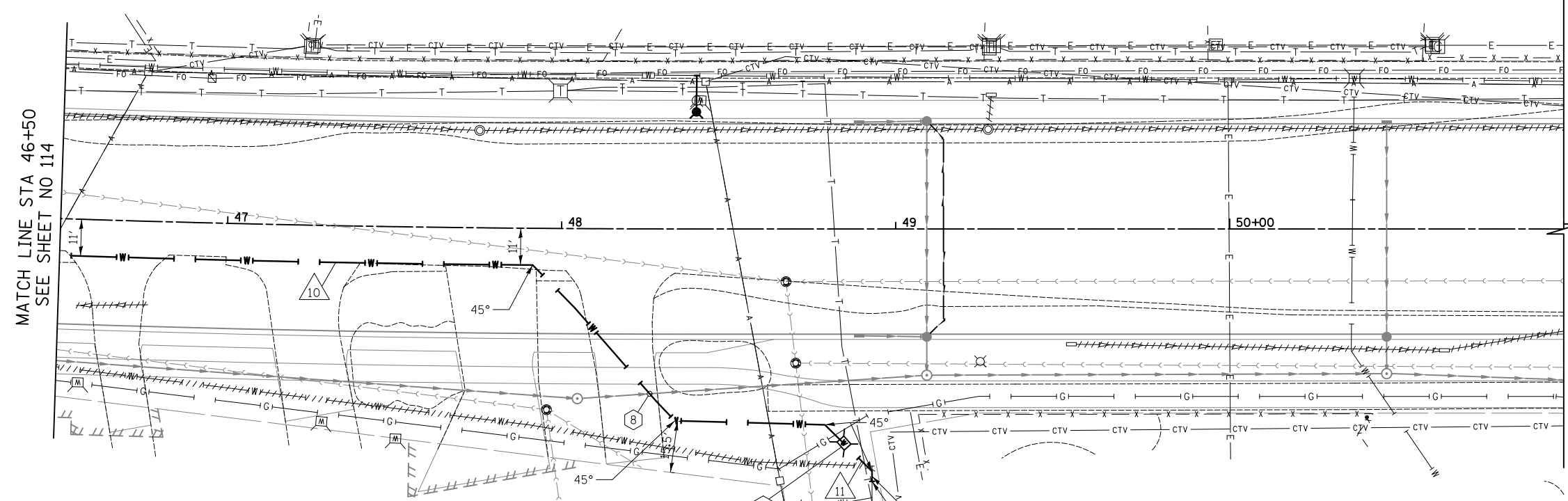
WATER MAIN PLAN AND PROFILE

SHEET NO. 3 OF 4 SHEETS STA. 41+50.0 TO STA. 46+50.0

F.A.U. RTE.	SECTION	COUNTY	TOTAL SHEETS	SHEET NO.
2665	14-00158-11-WR	LAKE	537	114
				CONTRACT NO. 61E24
FED. ROAD DIST. NO. 1 ILLINOIS FED. AID PROJECT				



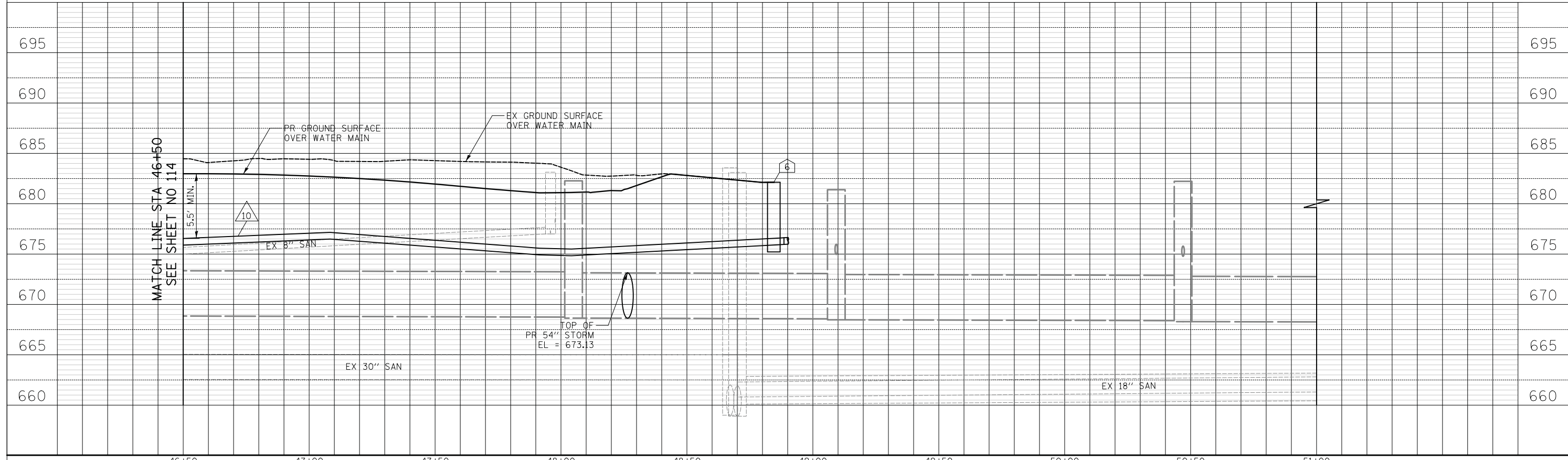
DATE	
BY	
SURVEYED	
PLOTTED	
TEMPLATE	
AREAS	
CHECKED	
NO.	



- 6 STA. 48+84, 64.1' RT  
VV TA 5 DIA T1F CL  
WATER VALVES 8"  
RIM = 682.31
- 10 SEE SHEET 114
- 11 12' - WATER MAIN 8"
- 8 BOTTOM WATER = 675.12  
TOP STORM = 673.13
- 8" CUT-IN SLEEVE
- CONNECTION TO EXISTING WATER MAIN (NON-PRESSURE)

WEILAND ROAD

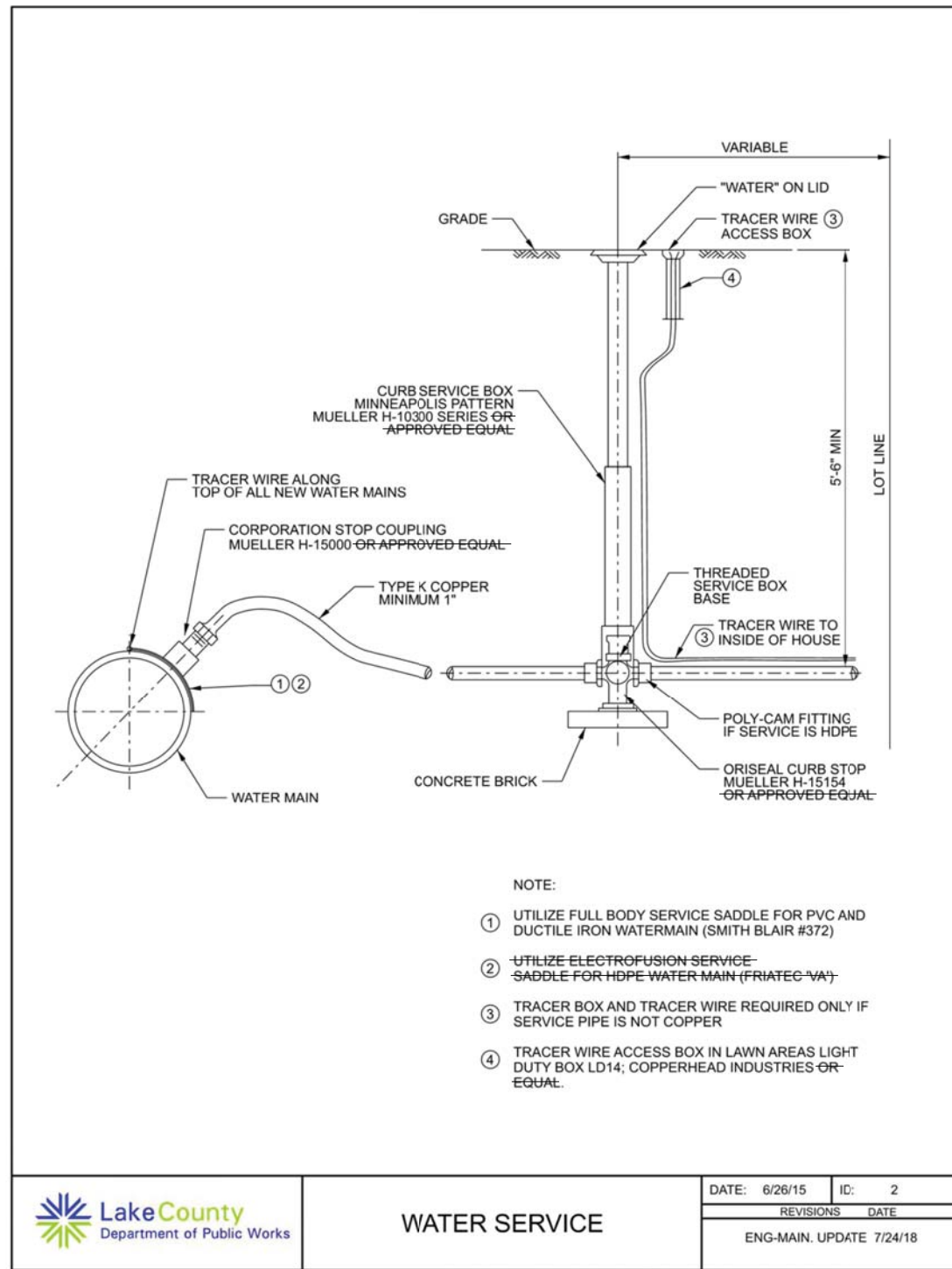
DATE	
BY	
SURVEYED	
PLOTTED	
TEMPLATE	
AREAS	
CHECKED	
NO.	



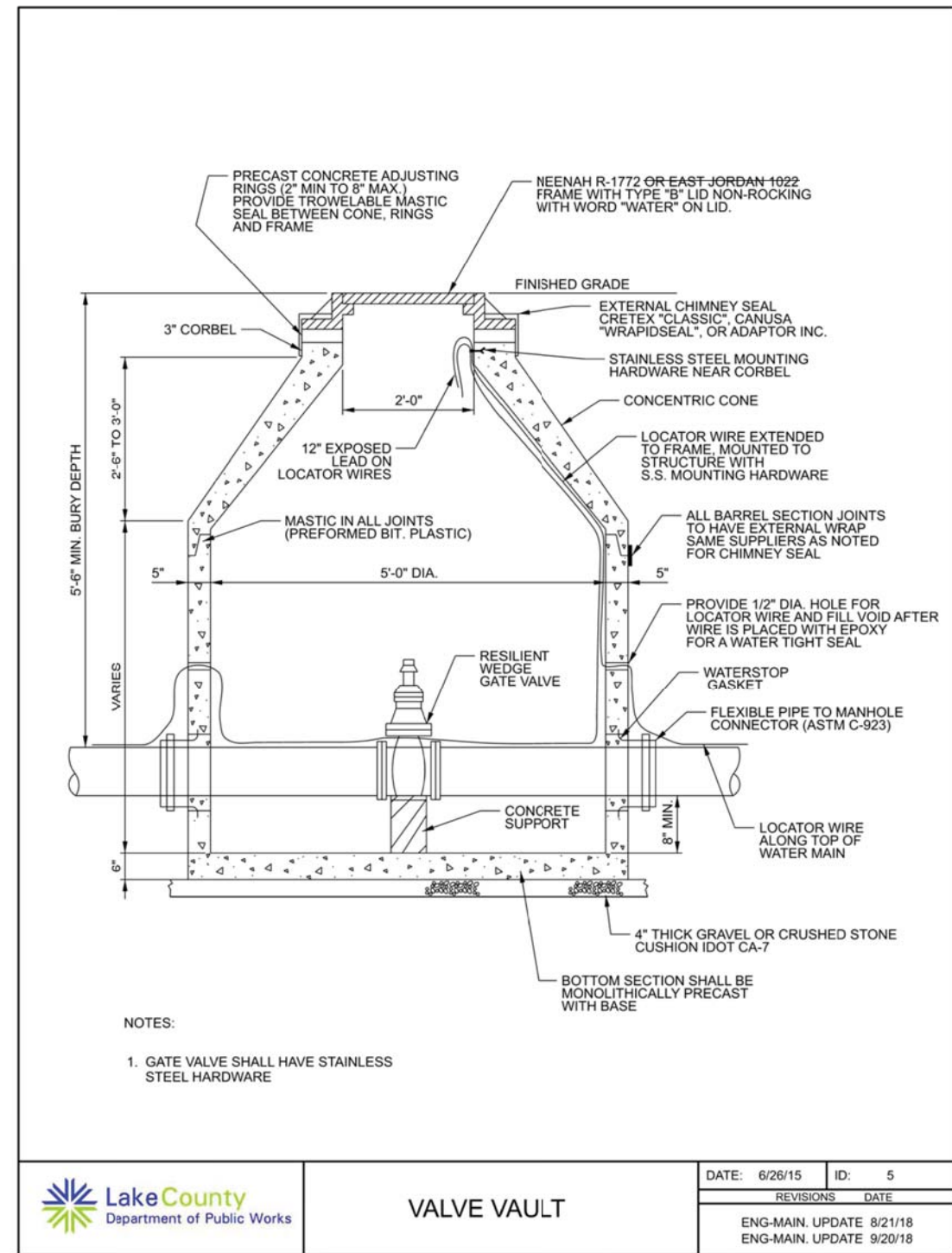
	Two Pierce Place, Suite 1400 Itasca, Illinois 60143 Tel: 630.773.3900 Fax: 630.773.3975 www.civiltechinc.com	DESIGNED - ESA DRAWN - ESA CHECKED - TKL DATE - 11/7/2018	REVISED - REVISED - REVISED - REVISED -	<b>STATE OF ILLINOIS DEPARTMENT OF TRANSPORTATION</b>	VERT. 0 5 10 HORIZ. 0 20 40	<b>WATER MAIN PLAN AND PROFILE</b>	SHEET NO. 4 OF 4 SHEETS STA. 46+50.0 TO STA. 51+00.0	F.A.U. R.E. 2665 SECTION 14-00158-11-WR COUNTY LAKE TOTAL SHEETS 537 SHEET NO. 115 CONTRACT NO. 61E24 FED. ROAD DIST. NO. 1 ILLINOIS FED. AID PROJECT
--	---	--	--	---	--------------------------------	------------------------------------	---	---

DATE	
BY	
SURVEYED	
PLOTTED	
TEMPLATE	
AREAS CHECKED	
NO.	

DATE	
BY	
SURVEYED	
PLOTTED	
TEMPLATE	
AREAS CHECKED	
NO.	



	<b>WATER SERVICE</b>	DATE: 6/26/15 ID: 2
		REVISIONS DATE
		ENG-MAIN. UPDATE 7/24/18



	<b>VALVE VAULT</b>	DATE: 6/26/15 ID: 5
		REVISIONS DATE
		ENG-MAIN. UPDATE 8/21/18 ENG-MAIN. UPDATE 9/20/18

LAKE COUNTY PUBLIC WORKS DEPARTMENT  
WATER MAIN DETAILS

DESIGNED -	REVISED -
DRAWN -	REVISED -
CHECKED -	REVISED -
DATE - 11/7/2018	REVISED -

VERT.	0	5	10
HORIZ.	0	20	40

**WATER MAIN DETAILS**

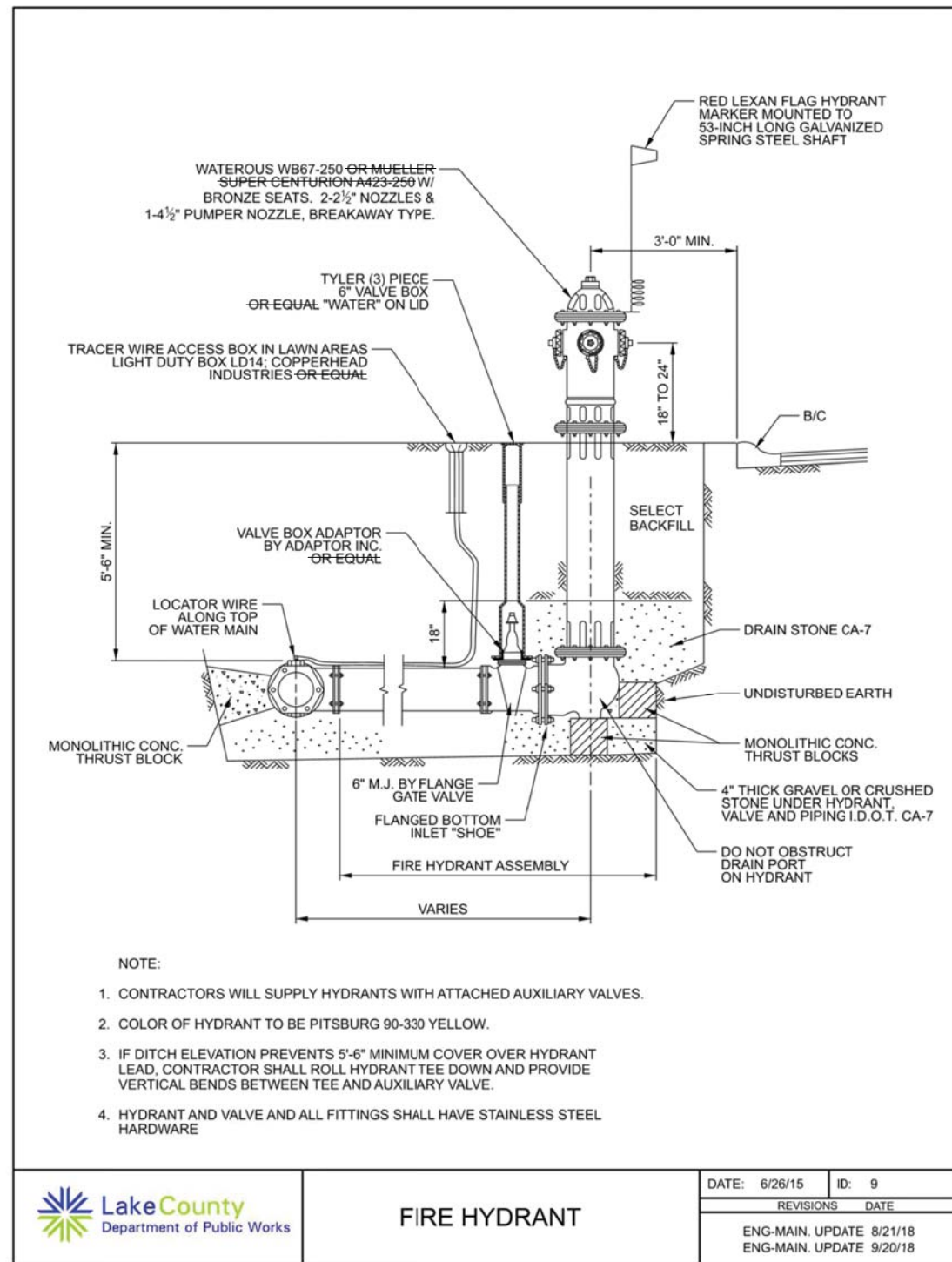
SHEET NO. 1 OF 2 SHEETS STA. TO STA.

F.A.U. RTE.	SECTION	COUNTY	TOTAL SHEETS	SHEET NO.
2665	14-00158-11-WR	LAKE	537	116
CONTRACT NO. 61E24				
FED. ROAD DIST. NO. 1 ILLINOIS FED. AID PROJECT				



DATE	
BY	
SURVEYED	
PLOTTED	
TEMPLATE	
AREAS	
CHECKED	
FINL	
SURVEY	
NOTE BOOK	
NO.	

DATE	
BY	
SURVEYED	
PLOTTED	
TEMPLATE	
AREAS	
CHECKED	
ORIGINAL	
SURVEY	
NOTE BOOK	
NO.	



LAKE COUNTY PUBLIC WORKS DEPARTMENT  
WATER MAIN DETAILS

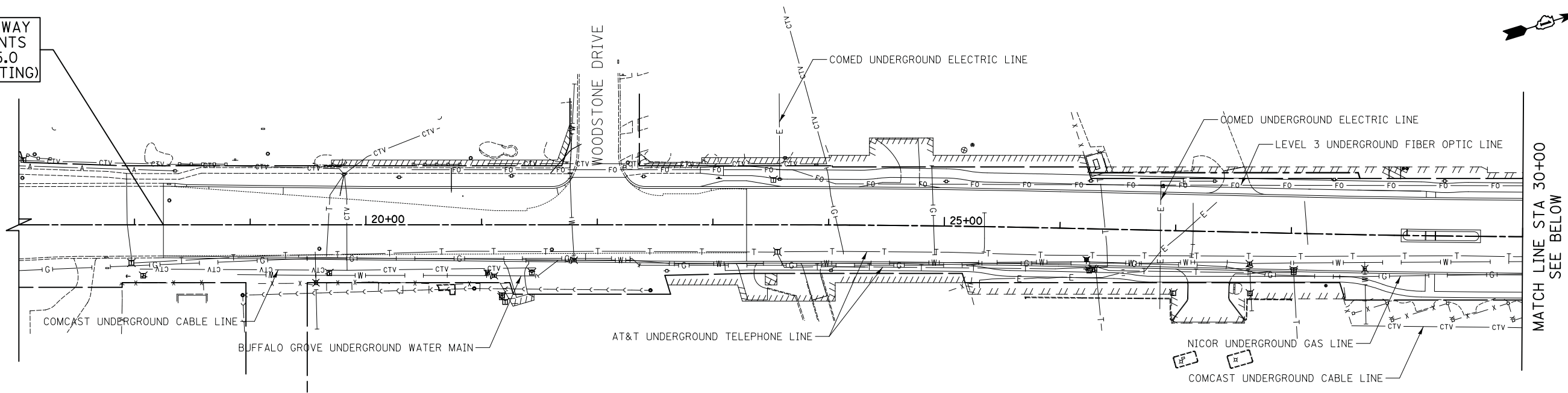
DESIGNED -	REVISED -
DRAWN -	REVISED -
CHECKED -	REVISED -
DATE - 11/7/2018	REVISED -



F.A.U. RTE.	SECTION	COUNTY	TOTAL SHEETS	SHEET NO.
2665	14-00158-11-WR	LAKE	537	117
CONTRACT NO. 61E24				
FED. ROAD DIST. NO. 1 ILLINOIS FED. AID PROJECT				



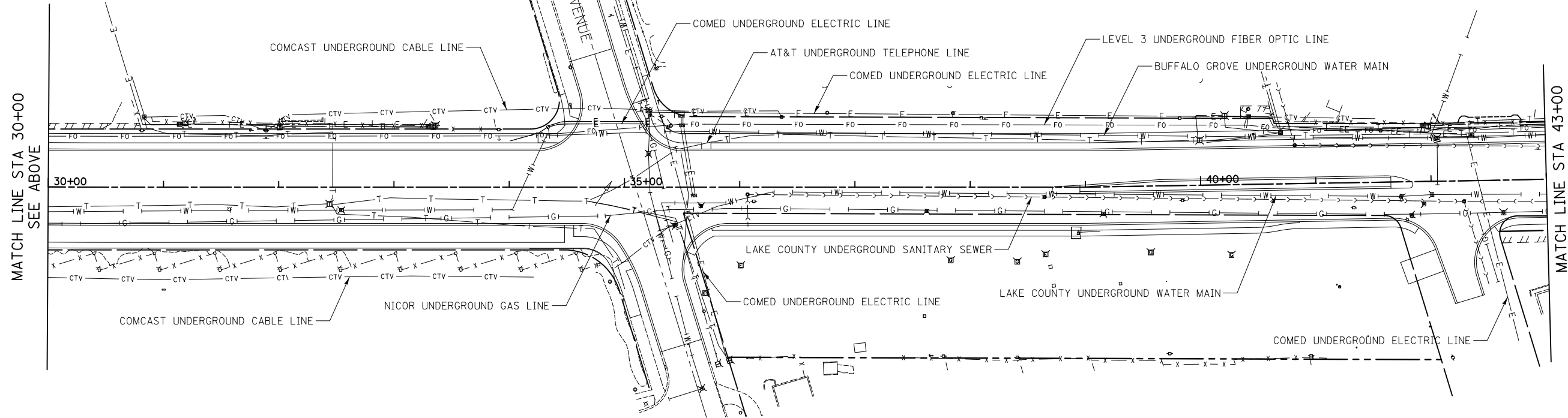
BEGIN ROADWAY IMPROVEMENTS STA 18+25.0 (MATCH EXISTING)



MATCH LINE STA 30+00 SEE BELOW

- LEGEND**
- T— EXISTING UNDERGROUND TELEPHONE
  - W— EXISTING UNDERGROUND WATER
  - E— EXISTING UNDERGROUND ELECTRIC
  - G— EXISTING UNDERGROUND GAS
  - CTV— EXISTING UNDERGROUND CABLE TV
  - FO— EXISTING UNDERGROUND FIBER OPTIC
  - S— EXISTING UNDERGROUND SANITARY SEWER

WEILAND ROAD



MATCH LINE STA 30+00 SEE ABOVE

MATCH LINE STA 43+00 SEE SHEET NO 119

WEILAND ROAD

DATE	
BY	
SURVEYED	
PLOTTED	
TEMPLATE	
AREAS	
CHECKED	
NO.	

DATE	
BY	
SURVEYED	
PLOTTED	
TEMPLATE	
AREAS	
CHECKED	
NO.	

**CIVILTECH**  
 Two Pierce Place, Suite 1400  
 Itasca, Illinois 60143  
 Tel: 630.773.3900 Fax: 630.773.3975  
 www.civiltechinc.com

DESIGNED - PK	REVISED -
DRAWN - PK	REVISED -
CHECKED - JRV	REVISED -
DATE - 10/8/2018	REVISED -

**STATE OF ILLINOIS  
 DEPARTMENT OF TRANSPORTATION**



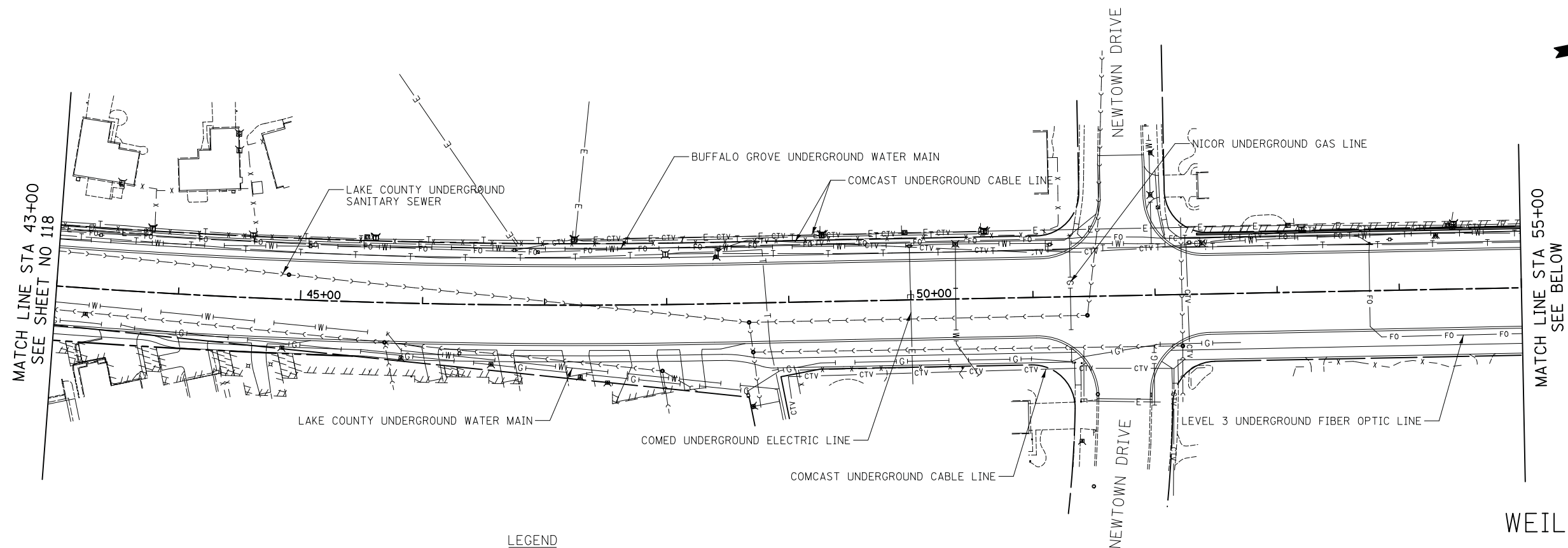
**SUE INVESTIGATION OF UNDERGROUND UTILITIES**

SHEET NO. 1 OF 3 SHEETS STA. 17+00.0 TO STA. 43+00.0

F.A.U. RTE.	SECTION	COUNTY	TOTAL SHEETS	SHEET NO.
2665	14-00158-11-WR	LAKE	537	118
				CONTRACT NO. 61E24
FED. ROAD DIST. NO. 1 ILLINOIS FED. AID PROJECT				

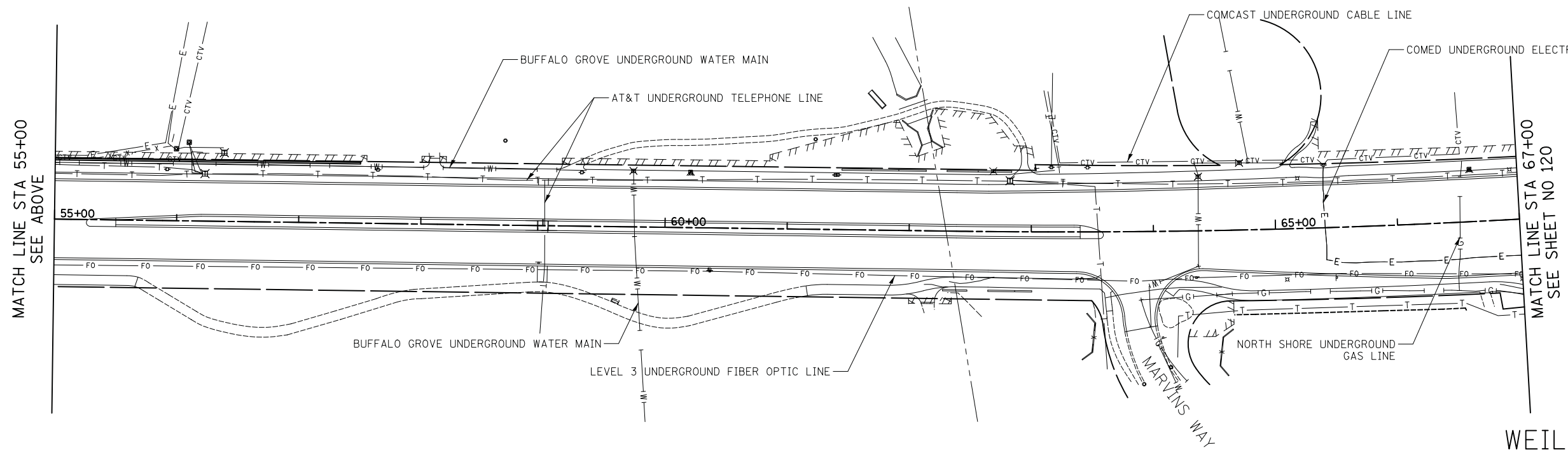
DATE	BY
SURVEYED	
PLOTTED	
TEMPLATE	
AREAS	
CHECKED	
NO.	

DATE	BY
SURVEYED	
PLOTTED	
TEMPLATE	
AREAS	
CHECKED	
NO.	



**LEGEND**

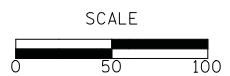
— T —	EXISTING UNDERGROUND TELEPHONE
— W —	EXISTING UNDERGROUND WATER
— E —	EXISTING UNDERGROUND ELECTRIC
— G —	EXISTING UNDERGROUND GAS
— CTV —	EXISTING UNDERGROUND CABLE TV
— FO —	EXISTING UNDERGROUND FIBER OPTIC
— >>>> —	EXISTING UNDERGROUND SANITARY SEWER



**CIVILTECH**  
 Two Pierce Place, Suite 1400  
 Itasca, Illinois 60143  
 Tel: 630.773.3900 Fax: 630.773.3975  
 www.civiltechinc.com

DESIGNED - PK	REVISED -
DRAWN - PK	REVISED -
CHECKED - JRV	REVISED -
DATE - 10/8/2018	REVISED -

**STATE OF ILLINOIS  
 DEPARTMENT OF TRANSPORTATION**



**SUE INVESTIGATION OF UNDERGROUND UTILITIES**

SHEET NO. 2 OF 3 SHEETS STA. 43+00.0 TO STA. 67+00.0

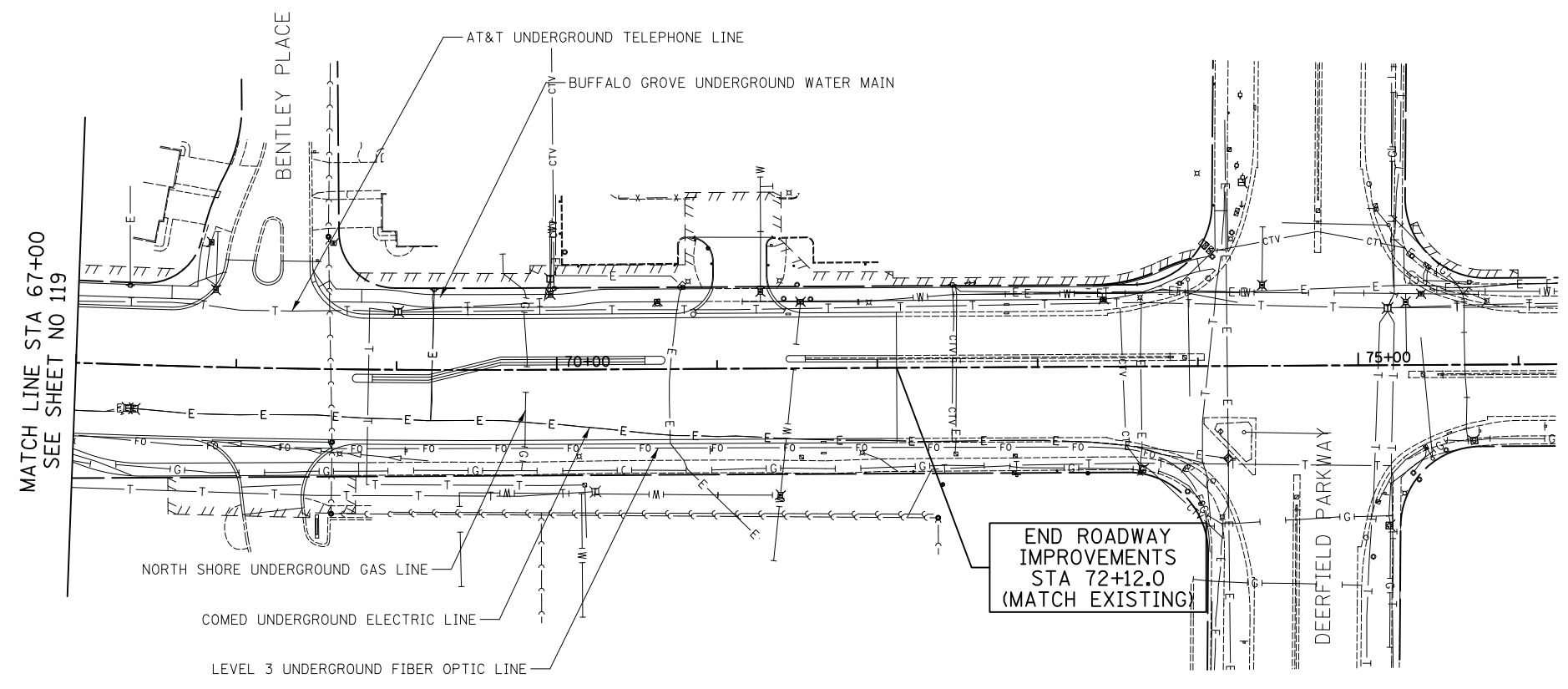
F.A.U. R.E.	SECTION	COUNTY	TOTAL SHEETS	SHEET NO.
2665	14-00158-11-WR	LAKE	537	119
CONTRACT NO. 61E24				
FED. ROAD DIST. NO. 1 ILLINOIS FED. AID PROJECT				





FINIAL SURVEY NO.	SURVEYED PLOTTED TEMPLATE AREAS CHECKED	BY	DATE

ORIGINAL SURVEY NO.	SURVEYED PLOTTED TEMPLATE AREAS CHECKED	BY	DATE



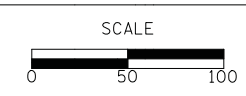
**LEGEND**

— T —	EXISTING UNDERGROUND TELEPHONE
— W —	EXISTING UNDERGROUND WATER
— E —	EXISTING UNDERGROUND ELECTRIC
— G —	EXISTING UNDERGROUND GAS
— CTV —	EXISTING UNDERGROUND CABLE TV
— FO —	EXISTING UNDERGROUND FIBER OPTIC
— S —	EXISTING UNDERGROUND SANITARY SEWER

**CIVILTECH**  
 Two Pierce Place, Suite 1400  
 Itasca, Illinois 60143  
 Tel: 630.773.3900 Fax: 630.773.3975  
 www.civiltechinc.com

DESIGNED - PK	REVISED -
DRAWN - PK	REVISED -
CHECKED - JRV	REVISED -
DATE - 10/8/2018	REVISED -

**STATE OF ILLINOIS  
 DEPARTMENT OF TRANSPORTATION**



**SUE INVESTIGATION OF UNDERGROUND UTILITIES**

SHEET NO. 3 OF 3 SHEETS    STA. 67+00.0 TO STA. 72+12.0

F.A.U. RTE.	SECTION	COUNTY	TOTAL SHEETS	SHEET NO.
2665	14-00158-11-WR	LAKE	537	120
FED. ROAD DIST. NO. 1 ILLINOIS FED. AID PROJECT				CONTRACT NO. 61E24

**WEILAND ROAD**

# LAKE COUNTY

## DIVISION OF TRANSPORTATION

### RIGHT OF WAY PLANS

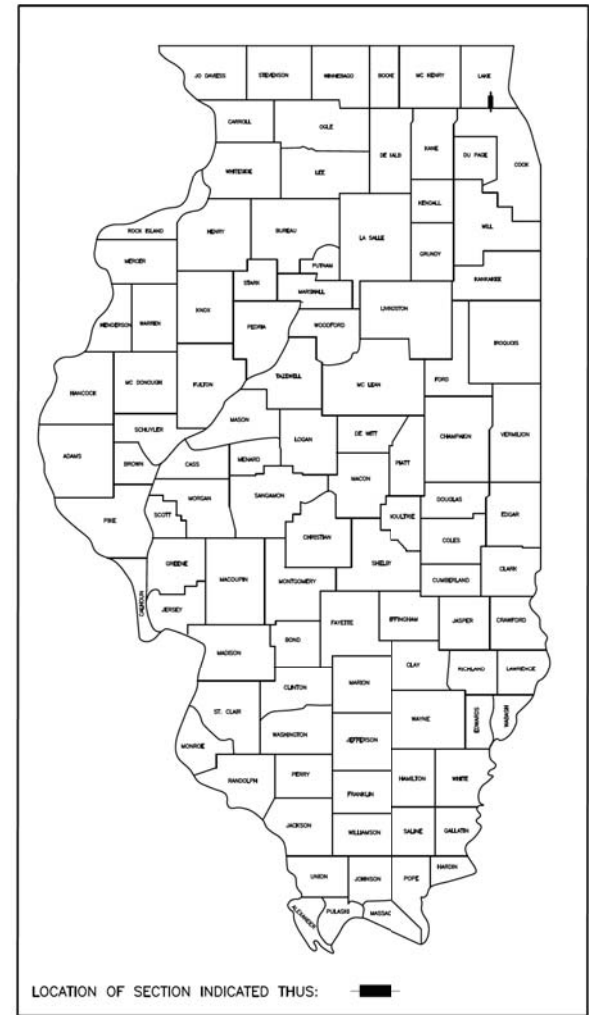
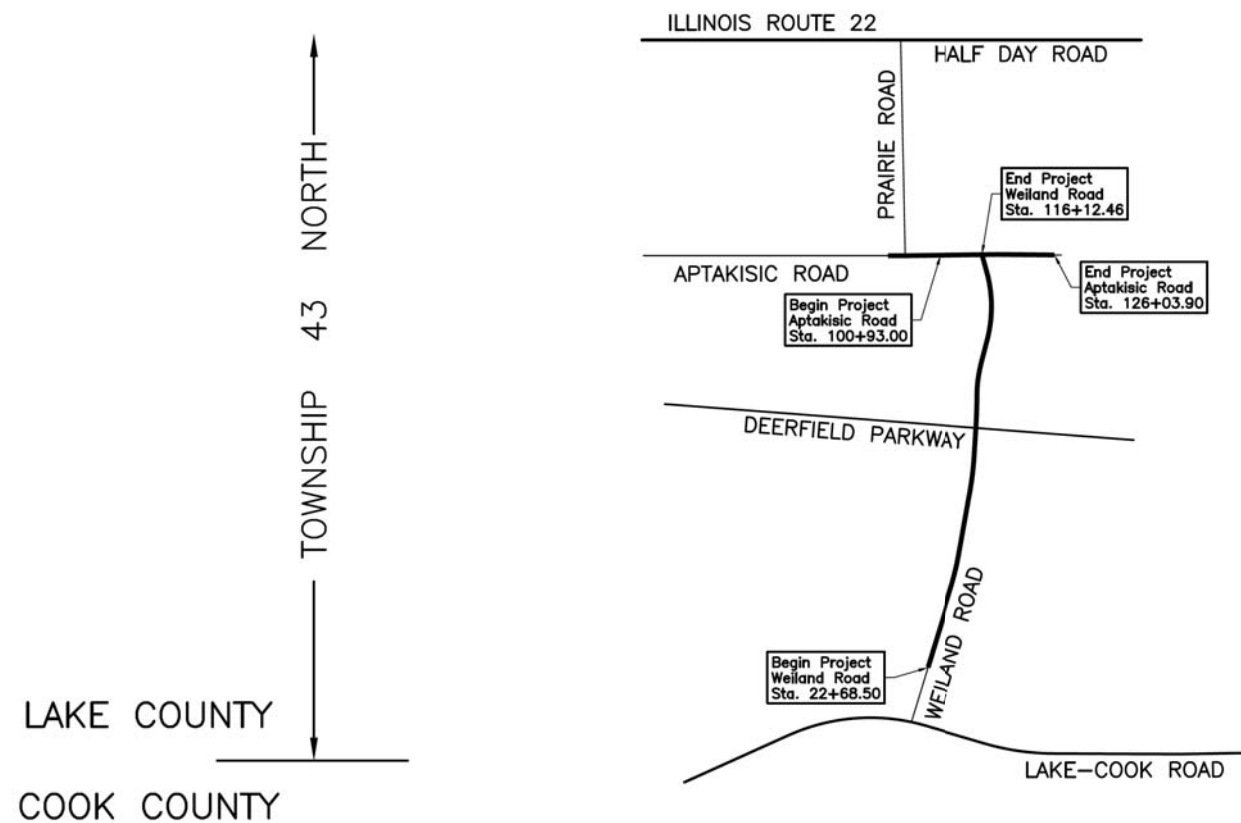
# FOR PROPOSED

# FEDERAL AID HIGHWAY

* F.A.U. 2665 (WEILAND ROAD)				
F.A. RTE.	SECTION	COUNTY	TOTAL SHEETS	SHEET NO.
*	**	LAKE	40	1
F.H.W.A. REG.		ILLINOIS PROJECT		
** 14-00158-11-WR				

**ROUTE: F.A.U. 2665 (WEILAND ROAD)**  
**SECTION: 14-00158-11-WR**  
**PROJECT NO.: KVMG(444)**  
**JOB NO.: R-55-001-97**  
**COUNTY: LAKE**  
**LIMITS: LAKE-COOK ROAD TO ILLINOIS ROUTE 22**

← RANGE 11 EAST →



STATE OF ILLINOIS }  
 COUNTY OF LAKE } SS  
 I, SHAVE E. SCHNEIDER, COUNTY ENGINEER OF LAKE COUNTY, ILLINOIS, DO  
 HEREBY APPROVE THE PLAT HEREON, PART OF COUNTY HIGHWAY 33 AND  
 73 IN SAID COUNTY, PREPARED BY JORGENSEN & ASSOCIATES, INC. AT MY  
 DIRECTION.  
 DATED THIS \_\_\_\_\_ DAY OF \_\_\_\_\_ 20\_\_ A.D.  
 \_\_\_\_\_  
 COUNTY ENGINEER

APPROVED	_____ 20__
	LOCAL AGENCY OFFICIAL
APPROVED	_____ 20__
	ENGINEER OF LAND ACQUISITION
APPROVED	_____ 20__
	ENGINEER OF LOCAL ROADS & STREETS
APPROVED	_____ 20__
	COUNTY ENGINEER
LAKE COUNTY DIVISION OF TRANSPORTATION	

PROJECT LENGTH = 9,343.96 LIN. FT. = 1.770 MILES, WEILAND ROAD  
                           = 2,510.90 LIN. FT. = 0.475 MILE, APTAKISIC ROAD  
 TOTAL LENGTH = 11,854.86 LIN. FT. = 2.245 MILES

# PLAT OF HIGHWAYS INDEX SHEET

PARCEL NUMBER	OWNER	SHEET NUMBER	PROPERTY ACQUIRED BY
0001T.E.	Schwaben Athletic Club, an Illinois corporation, as to an undivided 1/2 interest, and Schwaben Verein of Chicago, an Illinois corporation, as to an undivided 1/2 interest	3 & 30	
0002 0002P.E. 0002T.E.-A 0002T.E.-B	Schwaben Verein of Chicago, an Illinois corporation, and Schwaben Athletic Club, an Illinois corporation	3 & 31	
0003	Ninos Shiba	4	
0004	Leonard B. Jarc	4	
0005	Petko Stoimenov and Rouska Stoimenova, husband and wife, as Tenants by the Entirety	5	
0006	Nikolay Mihaylov and Miglena Mihaylova, husband and wife, as tenants by the entirety	5	
0007	Michael A. Beck	5	
0008	Ranjani Pidaparti and Srinivasa Reddy Pidaparti, husband and wife, as Tenants by the Entirety	5	
0009T.E.	Village of Buffalo Grove	6	
0010	Stefan Trpeski and Orhideja Trpeska, husband and wife, as Tenants by the Entirety	7	
0011 0011T.E.	Glen C. Mayer and Tammy M. Mayer, husband and wife, as Tenants by the Entirety	7	
0012 0012P.E. 0012T.E.	Raul D. Turcu and Mihaela Turcu, husband and wife, as Tenants by the Entirety	7	
0013 0013P.E. 0013T.E.	Rafael Perez Mañana	8	
0014 0014P.E.-A 0014P.E.-B 0014T.E.-A 0014T.E.-B	David Scharringhausen	8	
0015T.E.	Jeanne Vastag	9	
0016P.E. 0016T.E.	William C. Roscoe and Kimberly A. Roscoe	9	
0017T.E.	Tadeusz Krzeminski and Elzbieta Krzeminska, as Tenants by the Entirety	9	

PARCEL NUMBER	OWNER	SHEET NUMBER	PROPERTY ACQUIRED BY
0018T.E.-A 0018T.E.-B 0018T.E.-C	Buffalo Grove Park District, an Illinois corporation	10, 11 & 32	
0019T.E.	The Village of Buffalo Grove	11	
0020T.E.	Amit Maini and Tanushree Maini, husband and wife, as tenants by the entirety	12	
0021T.E.	Leroy W. Brown, as Trustee under the provisions of a Trust Agreement dated March 31, 2006, and known as the Leroy W. Brown Trust Agreement	12	
0022T.E.	Napleton Equities, LLC, an Illinois limited liability company	13 & 32	
0023T.E.	David A. Kukral	13	
0024 0024T.E.	Highland Oaks, LLC	14	
0025T.E.	Country Villas of Old Farm Village Condominium Association, on behalf of the unit owners as their interests may appear	15 & 33	
0026T.E.	Commonwealth Edison Company, an Illinois corporation	16	
0027P.E. 0027T.E.-A 0027T.E.-B	Commonwealth Edison Company, an Illinois corporation	16	
0028T.E.	Buffalo Grove Park District	16 & 33	
0029 0029T.E.-A 0029T.E.-B	County Board of School Trustees of Lake County, Illinois, for the use and benefit of Community Consolidated School No. 102	17, 17A & 33	
0030T.E.-A 0030T.E.-B 0030T.E.-C	Buffalo Grove Park District, an Illinois corporation	17, 17A, 18 & 34	
0031T.E.	Neil Plotsky and Dana Plotsky, husband and wife, in joint tenancy	19	
0032T.E.	Ice Associates, L.L.C., an Illinois limited liability company	19 & 35	
0033T.E.	Gary Moderhock and Corinne Moderhock, as joint tenants	20 & 35	
0034T.E.	Edward F. McKee and Marjorie J. McKee, husband and wife, in joint tenancy	20	
0035 0035T.E.	Manhattan Real Estate Properties, LLC	21	
0036 0036T.E.	Jewish Council for Youth Services, an Illinois not-for-profit corporation	22	

PARCEL NUMBER	OWNER	SHEET NUMBER	PROPERTY ACQUIRED BY
0037 0037T.E.	1701 Weiland Center LLC, an Illinois limited liability company	23	
0038T.E.	Yossi Azaraf	24	
0039T.E.	Chaverim, LLC, an Illinois limited liability company	24	
0040-A	Store Master Funding, LLC, a Delaware limited liability company	25, 31 & 36	
0041 0041T.E.	Village of Buffalo Grove, an Illinois municipal corporation	25 & 36	
0042	Adrian A. Aldrich and Susan G. Aldrich, husband and wife, as joint tenants	25 & 36	
0043-A 0043-B 0043T.E.-A 0043T.E.-B	OK Capital, Inc.	26	
0044	Daisy Segura and Angelita Segura, as joint tenants	26 & 37	
0045 0045T.E.	Deborah A. Becker and Margaret M. Becker, as joint tenants	27 & 37	
0046T.E.	Knuth Holding, LLC, a Delaware limited liability company	28	
0047T.E.	PS Illinois Trust, a Delaware Business Trust	28	
0048 0048T.E.	James Shapiro, as Trustee under a Declaration of Trust known as the James Shapiro 1995 Trust, dated June 9, 1995	29	
0049 0049T.E.	Amerco Real Estate Company, a Nevada corporation	29 & 38	
0065T.E.	Jack A. Schneiderman and Renee S. Schneiderman, his wife, as joint tenants	10A	
0066T.E.	Carl A. Jalnos and Rhonda B. Jalnos, husband and wife, in Joint Tenancy	10A	
0067T.E.	David Horwitz and Karen Horwitz, husband and wife, as Tenants by the Entirety	10A	
0068T.E.	Buffalo Grove Park District, an Illinois Corporation	11A	
0070 0070T.E.-A 0070T.E.-B	1701 Weiland, LLC, an Illinois limited liability company	23A	

August 22, 2018  
July 9, 2018  
November 16, 2017

April 19, 2017  
January 24, 2017  
April 14, 2016

REVISION DATE

Eliminated Parcel 0069P.E.  
Added Parcel 0029  
Eliminated Parcels 0040-B & 0040T.E., Configuration  
Parcel 0044, Eliminated Parcel 0044T.E., Eliminated  
Parcels 0050 through 0064  
Eliminated Parcels 0037T.E.-A & B, Added Parcels 0037T.E.,  
0070, 0070T.E.-A & B  
Added Parcel 0069P.E.,  
Added Parcels 0063P.E., 0063T.E.-A & B,  
0065T.E., 0066T.E., 0067T.E. & 0068T.E.

REVISION

MADE BY

JORGENSEN & ASSOCIATES, INC.  
120 PARK AVENUE  
LAKE VILLA, ILLINOIS 60046  
(847) 356-3371

PLAT OF HIGHWAYS  
LAKE COUNTY  
DIVISION OF TRANSPORTATION  
F.A.U. 2665 (WEILAND ROAD)

LIMITS: LAKE-COOK ROAD TO ILLINOIS ROUTE 22  
LAKE COUNTY  
SECTION: 14-00158-11-WR JOB NO. R-55-001-97  
STATION NONE TO STATION  
SCALE: N/A SHEET 2 OF 40

LAKE COUNTY DIVISION OF TRANSPORTATION  
600 WEST WINCHESTER ROAD  
LIBERTYVILLE, ILLINOIS 60048



PART OF THE SE 1/4 OF SEC. 33, TWP. 43 N., R. 11 E. OF THE 3RD. P.M., IN LAKE COUNTY, ILLINOIS.

PARCEL NUMBER	TOTAL HOLDINGS ACRES	PART TAKEN ACRES	AREA IN EXISTING R.O.W. ACRES	REMAINDER AREA ACRES	EASEMENT AREA ACRES	SQUARE FEET	EASEMENT PURPOSE	PERMANENT INDEX NUMBER
0001T.E.	7.717	N/A	N/A	7.717	0.118	N/A	Construction Purposes	15-33-402-111 15-33-402-112
0002 0002P.E. 0002T.E.-A 0002T.E.-B	9.598	0.027	N/A	9.571	P.E.=0.002 T.E.-A=0.033 T.E.-B=0.030	100 N/A N/A	Drainage Construction Purposes Grading	15-33-404-001 15-33-404-002

Parcel	Document No.	Date Recorded
0001	2132309	September 24, 1981
0002	701006	June 21, 1950
----	701006	June 21, 1950
----	891499	December 9, 1955
----	1993823	May 11, 1979
----	5821192	July 22, 2005

Point Number	Tie to point	Tie Distance (feet)
1	T1	37.89
	T2	14.49
	T3	30.26
2	T1	20.62
	T2	13.03
	T3	14.47
3	T1	24.32
	T2	18.00
	T3	17.07
4	T1	28.13
	T2	23.34
	T3	20.50
5	T1	24.02
	T2	14.55
	T3	15.51
6	T1	14.52
	T2	11.77
	T3	25.30
7	T1	20.85
	T2	21.72
	T3	28.64

STATION	OFFSET	NORTH	EAST
26+26.21	45.00' Lt.	2,000,595.652	1,087,260.341
26+27.75	40.00' Lt.	2,000,595.664	1,087,265.572
26+97.00	60.00' Rt.	2,000,632.724	1,087,381.426
26+97.00	85.00' Rt.	2,000,625.430	1,087,405.338
27+60.00	64.00' Rt.	2,000,691.816	1,087,403.633
27+60.00	85.00' Rt.	2,000,685.689	1,087,423.719
28+42.35	50.00' Rt.	2,000,774.664	1,087,414.268
28+46.65	64.00' Rt.	2,000,774.694	1,087,428.914
28+46.96	65.00' Rt.	2,000,774.697	1,087,429.960
28+58.70	45.00' Lt.	2,000,818.024	1,087,328.172
28+60.24	40.00' Lt.	2,000,818.035	1,087,333.403
28+85.00	40.00' Lt.	2,000,841.721	1,087,340.628
28+85.00	50.00' Lt.	2,000,844.639	1,087,331.063
28+95.00	40.00' Lt.	2,000,851.286	1,087,343.546
28+95.00	50.00' Lt.	2,000,854.204	1,087,333.981
29+70.00	45.00' Lt.	2,000,924.482	1,087,360.646
29+70.00	50.00' Lt.	2,000,925.940	1,087,355.863
30+79.72	45.00' Lt.	2,001,029.430	1,087,392.659
30+81.26	40.00' Lt.	2,001,029.441	1,087,397.890

**LEGEND**

SECTION CORNER 16 15 QUARTER SECTION CORNER

SECTION LINE  
QUARTER SECTION LINE  
QUARTER, QUARTER SECTION LINE  
PLATTED LOT LINE  
PROPERTY (DEED) LINE

APL APPARENT PROPERTY LINE  
EXISTING CENTER LINE  
PROPOSED CENTER LINE  
EXISTING RIGHT OF WAY LINE  
PROPOSED RIGHT OF WAY LINE  
EXISTING EASEMENT  
PROPOSED EASEMENT  
EXISTING ACCESS CONTROL LINE  
PROPOSED ACCESS CONTROL LINE  
MEASURED DIMENSION  
COMPUTED DIMENSION  
RECORD DIMENSION

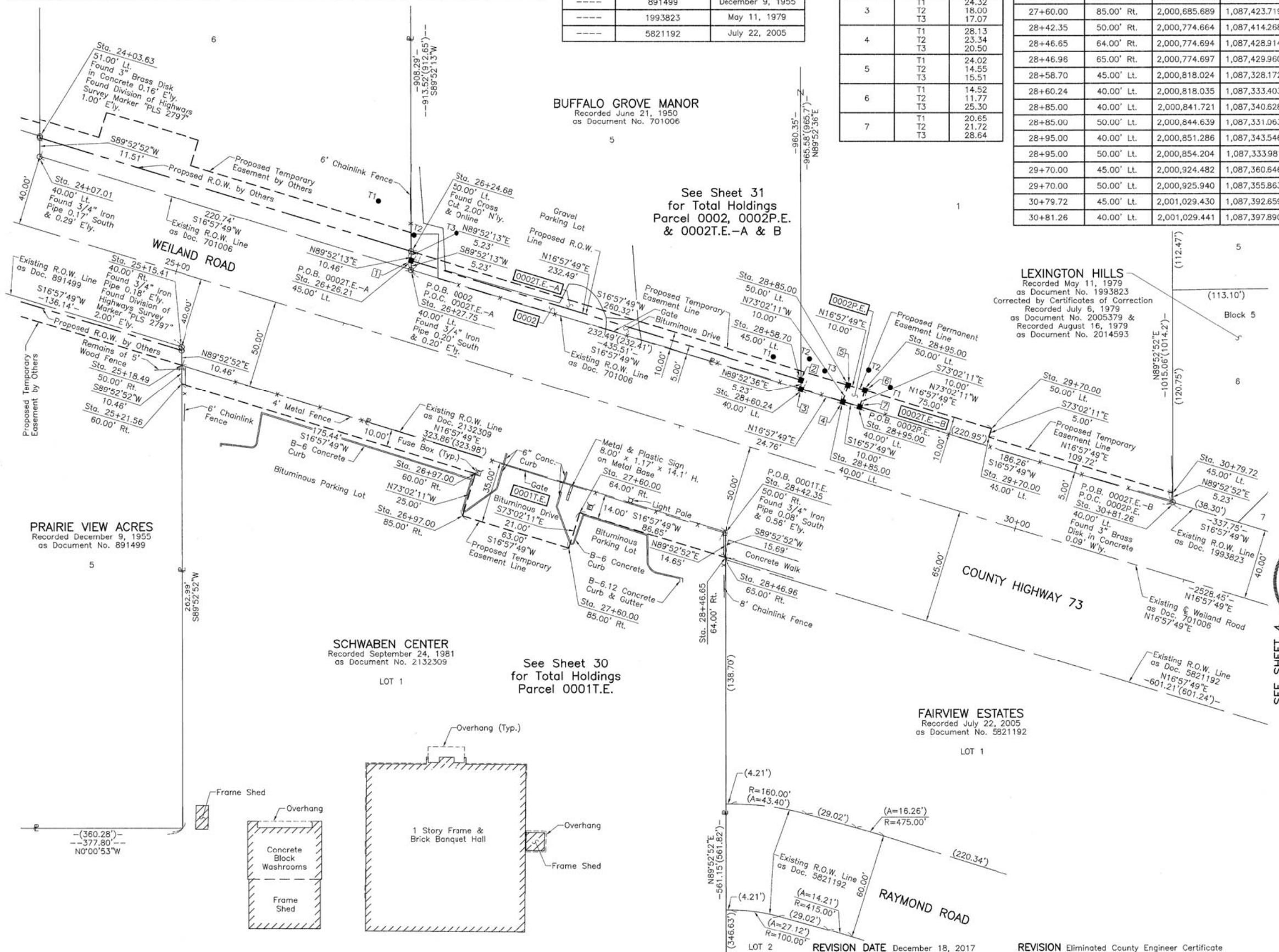
EXISTING BUILDING

SCALE: 1"=30'

Bearings and Coordinates are referenced to the Illinois Coordinate System NAD 83(2007) East Zone.

○ IRON PIPE OR ROD FOUND      ⊕ "MAG" NAIL SET  
+ CUT CROSS FOUND OR SET      ● 5/8" REBAR SET

● T1 THESE STAKES REFERENCE FOUND OR SET MONUMENTATION. SET 5/8 INCH IRON ROD FLUSH WITH GROUND TO THE FOUND IRON STAKE. IDENTIFIED BY COLORED PLASTIC CAP BEARING SURVEYORS REGISTRATION NUMBER.  
● BT1 THESE STAKES, IN CULTIVATED AREAS, REFERENCE FOUND OR SET MONUMENTATION. BURIED 5/8 INCH IRON ROD 20 INCHES BELOW GROUND TO THE FOUND IRON STAKE. IDENTIFIED BY COLORED PLASTIC CAP BEARING SURVEYORS REGISTRATION NUMBER.  
■ STAKING OF PROPOSED RIGHT OF WAY. SET DIVISION OF HIGHWAYS SURVEY MARKER TO MONUMENT THE POSITION SHOWN. IDENTIFIED BY INSCRIPTION DATA AND SURVEYORS REGISTRATION NUMBER.  
■ M STAKING OF PROPOSED RIGHT OF WAY IN CULTIVATED AREAS. BURIED 5/8 INCH METAL ROD 20 INCHES BELOW GROUND TO MARK FUTURE SURVEY MARKER POSITION IDENTIFIED BY COLORED PLASTIC CAP BEARING SURVEYORS REGISTRATION NUMBER.  
● PERMANENT SURVEY MARKER, I.D.O.T STD 2135 (TO BE SET BY OTHERS)  
□ RIGHT OF WAY STAKING PROPOSED TO BE SET.



THIS IS TO CERTIFY THAT WE, JORGENSEN & ASSOCIATES, INC., AN ILLINOIS PROFESSIONAL DESIGN FIRM LAND SURVEYING CORPORATION, NUMBER 184-2771, HAVE SURVEYED THE PLAT OF HIGHWAYS SHOWN HEREON IN SECTION 33, TOWNSHIP 43N., RANGE 11E., OF THE THIRD PRINCIPAL MERIDIAN, LAKE COUNTY, THAT THE SURVEY IS TRUE AND COMPLETE AS SHOWN TO THE BEST OF MY KNOWLEDGE AND BELIEF, THAT THE PLAT CORRECTLY REPRESENTS SAID SURVEY, THAT ALL MONUMENTS FOUND AND ESTABLISHED ARE OF PERMANENT QUALITY AND OCCUPY THE POSITIONS SHOWN THEREON AND THAT THE MONUMENTS ARE SUFFICIENT TO ENABLE THE SURVEY TO BE RETRACED. MADE FOR THE LAKE COUNTY DIVISION OF TRANSPORTATION, STATE OF ILLINOIS.

DATED AT LAKE VILLA, ILLINOIS THIS 9th DAY OF February 20 16 A.D.

*Christian H. Jorgensen* PRESIDENT  
ILLINOIS PROFESSIONAL LAND SURVEYOR NO. 35-2797  
LICENSE EXPIRATION DATE: NOVEMBER 30, 2016

THIS PROFESSIONAL SERVICE CONFORMS TO THE CURRENT ILLINOIS MINIMUM STANDARDS FOR A BOUNDARY SURVEY.

Note: Surface Coordinates are Shown

STATION	OFFSET	NORTH	EAST
24+03.63	51.00' Lt.	2,000,384.505	1,087,189.660
24+07.01	40.00' Lt.	2,000,384.528	1,087,201.168
25+15.41	40.00' Rt.	2,000,464.873	1,087,309.315
25+18.49	50.00' Rt.	2,000,464.894	1,087,319.777
25+21.56	60.00' Rt.	2,000,464.916	1,087,330.238
26+24.68	50.00' Lt.	2,000,595.640	1,087,255.110

JORGENSEN & ASSOCIATES, INC.  
120 PARK AVENUE  
LAKE VILLA, ILLINOIS 60046  
(847) 356-3371

**PLAT OF HIGHWAYS  
LAKE COUNTY  
DIVISION OF TRANSPORTATION**  
F.A.U. 2665 (WEILAND ROAD)  
LIMITS: LAKE-COOK ROAD TO ILLINOIS ROUTE 22  
LAKE COUNTY  
SECTION: 14-00158-11-WR JOB NO. R-55-001-97  
STATION 24+00 TO STATION 32+00  
SCALE: 1"=30' SHEET 3 OF 40

**LAKE COUNTY DIVISION OF TRANSPORTATION**  
600 WEST WINCHESTER ROAD  
LIBERTYVILLE, ILLINOIS 60048



PART OF THE EAST 1/2 OF SEC. 33, TWP. 43 N., R. 11 E. OF THE 3RD. P.M., IN LAKE COUNTY, ILLINOIS.

PARCEL NUMBER	TOTAL HOLDINGS ACRES	PART TAKEN ACRES	AREA IN EXISTING R.O.W. ACRES	REMAINDER AREA ACRES	EASEMENT AREA ACRES	EASEMENT PURPOSE	PERMANENT INDEX NUMBER
0003	0.180	0.180	N/A	0.000	N/A	N/A	15-33-205-007
0004	0.240	0.240	N/A	0.000	N/A	N/A	15-33-205-019

### LEGEND

SECTION CORNER: 9/10, 16/15

QUARTER SECTION CORNER: 16, 15

SECTION LINE

QUARTER SECTION LINE

QUARTER, QUARTER SECTION LINE

PLATTED LOT LINE

PROPERTY (DEED) LINE

APL

APPARENT PROPERTY LINE

EXISTING CENTER LINE

PROPOSED CENTER LINE

EXISTING RIGHT OF WAY LINE

PROPOSED RIGHT OF WAY LINE

EXISTING EASEMENT

PROPOSED EASEMENT

EXISTING ACCESS CONTROL LINE

PROPOSED ACCESS CONTROL LINE

MEASURED DIMENSION

COMPUTED DIMENSION

RECORD DIMENSION

EXISTING BUILDING

IRON PIPE OR ROD FOUND

CUT CROSS FOUND OR SET

T1, T2, T3: THESE STAKES REFERENCE FOUND OR SET MONUMENTATION. SET 5/8 INCH IRON ROD FLUSH WITH GROUND TO TIE FOUND IRON STAKE. IDENTIFIED BY COLORED PLASTIC CAP BEARING SURVEYORS REGISTRATION NUMBER.

BT1, BT2, BT3: THESE STAKES, IN CULTIVATED AREAS, REFERENCE FOUND OR SET MONUMENTATION. BURIED 5/8 INCH IRON ROD 20 INCHES BELOW GROUND TO TIE FOUND IRON STAKE. IDENTIFIED BY COLORED PLASTIC CAP BEARING SURVEYORS REGISTRATION NUMBER.

STAKING OF PROPOSED RIGHT OF WAY. SET DIVISION OF HIGHWAYS SURVEY MARKER TO MONUMENT THE POSITION SHOWN. IDENTIFIED BY INSCRIPTION DATA AND SURVEYORS REGISTRATION NUMBER.

STAKING OF PROPOSED RIGHT OF WAY IN CULTIVATED AREAS. BURIED 5/8 INCH METAL ROD 20 INCHES BELOW GROUND TO MARK FUTURE SURVEY MARKER POSITION IDENTIFIED BY COLORED PLASTIC CAP BEARING SURVEYORS REGISTRATION NUMBER.

PERMANENT SURVEY MARKER, I.D.O.T STD 2135 (TO BE SET BY OTHERS)

RIGHT OF WAY STAKING PROPOSED TO BE SET.

STATE OF ILLINOIS } SS

COUNTY OF LAKE } SS

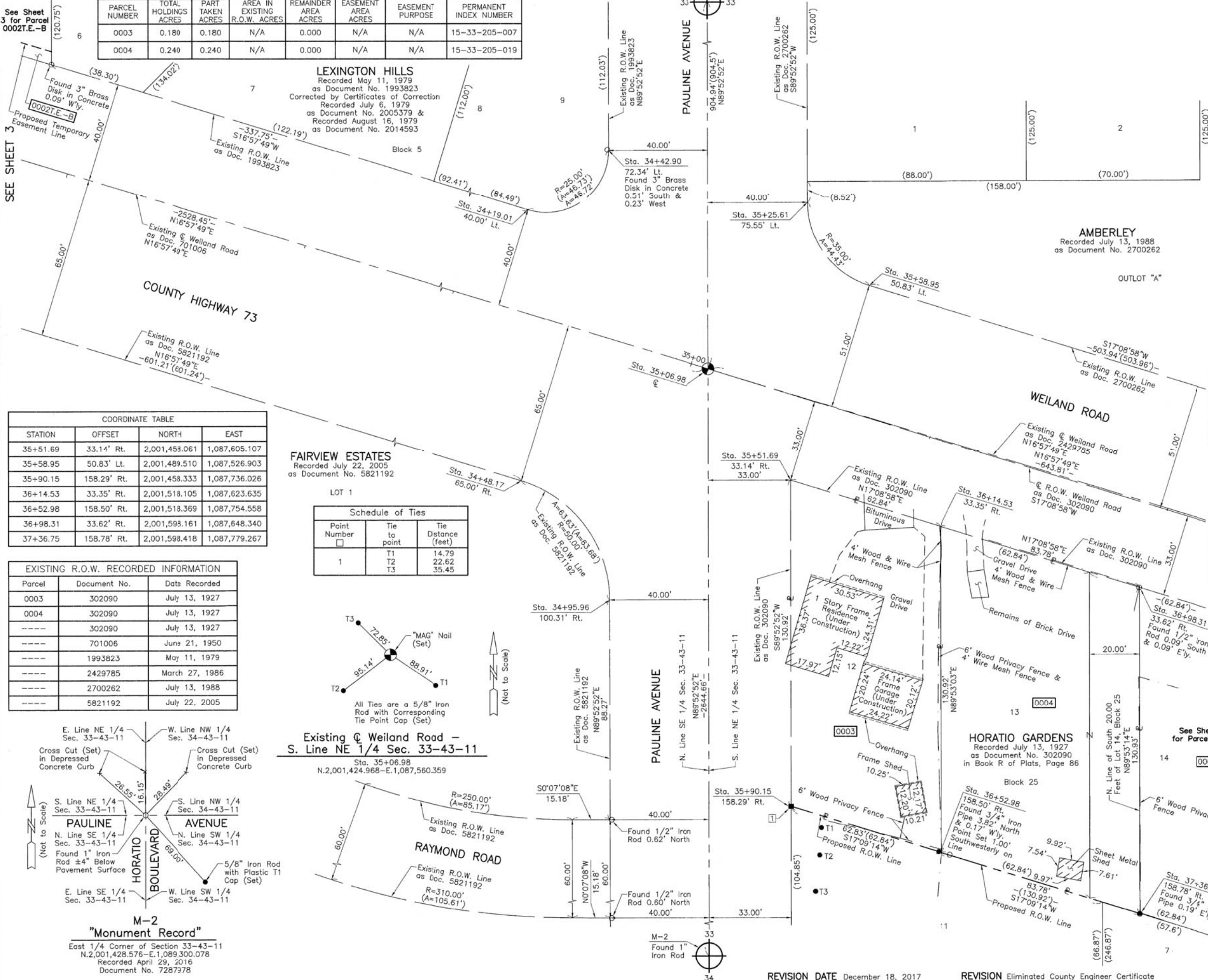
THIS IS TO CERTIFY THAT WE, JORGENSEN & ASSOCIATES, INC., AN ILLINOIS PROFESSIONAL DESIGN FIRM LAND SURVEYING CORPORATION, NUMBER 184-2771, HAVE SURVEYED THE PLAT OF HIGHWAYS SHOWN HEREON IN SECTION 33, TOWNSHIP 43N., RANGE 11E., OF THE THIRD PRINCIPAL MERIDIAN, LAKE COUNTY, THAT THE SURVEY IS TRUE AND COMPLETE AS SHOWN TO THE BEST OF MY KNOWLEDGE AND BELIEF, THAT THE PLAT CORRECTLY REPRESENTS SAID SURVEY, THAT ALL MONUMENTS FOUND AND ESTABLISHED ARE OF PERMANENT QUALITY AND OCCUPY THE POSITIONS SHOWN THEREON AND THAT THE MONUMENTS ARE SUFFICIENT TO ENABLE THE SURVEY TO BE RETRACED. MADE FOR THE LAKE COUNTY DIVISION OF TRANSPORTATION, STATE OF ILLINOIS.

DATED AT LAKE VILLA, ILLINOIS THIS 11th DAY OF February 2016 A.D.

*Christian H. Jorgensen* PRESIDENT  
2797 PROFESSIONAL LAND SURVEYOR STATE OF ILLINOIS  
LAKE VILLA, ILLINOIS

COORDINATE TABLE

STATION	OFFSET	NORTH	EAST
34+19.01	40.00' Lt.	2,001,352.492	1,087,496.432
34+42.90	72.34' Lt.	2,001,384.786	1,087,472.468
34+48.17	65.00' Rt.	2,001,349.749	1,087,605.371
34+95.96	100.31' Rt.	2,001,385.161	1,087,653.092
35+06.98	€	2,001,424.968	1,087,560.359
35+25.61	75.55' Lt.	2,001,464.830	1,087,493.531



#### COORDINATE TABLE

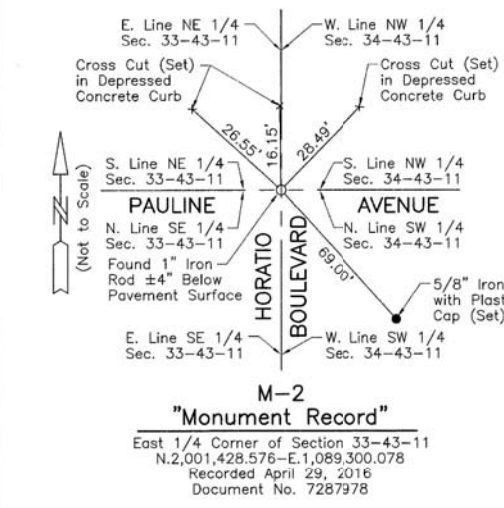
STATION	OFFSET	NORTH	EAST
35+51.69	33.14' Rt.	2,001,459.061	1,087,605.107
35+58.95	50.83' Lt.	2,001,489.510	1,087,526.903
35+90.15	158.29' Rt.	2,001,458.333	1,087,736.026
36+14.53	33.35' Rt.	2,001,518.105	1,087,623.635
36+52.98	158.50' Rt.	2,001,518.369	1,087,754.558
36+98.31	33.62' Rt.	2,001,595.161	1,087,648.340
37+36.75	158.78' Rt.	2,001,598.418	1,087,779.267

#### Schedule of Ties

Point Number	Tie to point	Tie Distance (feet)
1	T1	14.79
	T2	22.62
	T3	35.45

#### EXISTING R.O.W. RECORDED INFORMATION

Parcel	Document No.	Date Recorded
0003	302090	July 13, 1927
0004	302090	July 13, 1927
----	302090	July 13, 1927
----	701006	June 21, 1950
----	1993823	May 11, 1979
----	2429785	March 27, 1986
----	2700262	July 13, 1988
----	5821192	July 22, 2005





PARCEL NUMBER	TOTAL HOLDINGS ACRES	PART TAKEN ACRES	AREA IN EXISTING R.O.W. ACRES	REMAINDER AREA ACRES	EASEMENT AREA ACRES	EASEMENT PURPOSE	PERMANENT INDEX NUMBER
0005	0.240	0.240	N/A	0.000	N/A	N/A	15-33-205-018
0006	0.240	0.240	N/A	0.000	N/A	N/A	15-33-205-005
0007	0.361	0.361	N/A	0.000	N/A	N/A	15-33-205-003 15-33-205-004
0008	0.271	0.271	N/A	0.000	N/A </tr		

**LEGEND**

SECTION CORNER 9 10 16 15  
QUARTER CORNER 16 15

SECTION LINE  
QUARTER SECTION LINE  
QUARTER, QUARTER SECTION LINE  
PLATTED LOT LINE  
PROPERTY (DEED) LINE

API APPARENT PROPERTY LINE  
EXISTING CENTER LINE  
PROPOSED CENTER LINE  
EXISTING RIGHT OF WAY LINE  
PROPOSED RIGHT OF WAY LINE  
EXISTING EASEMENT  
PROPOSED EASEMENT  
EXISTING ACCESS CONTROL LINE  
PROPOSED ACCESS CONTROL LINE  
MEASURED DIMENSION  
COMPUTED DIMENSION  
RECORD DIMENSION

EXISTING BUILDING

SCALE: 1"=20'

Bearings and Coordinates are referenced to the Illinois Coordinate System NAD 83(2007) East Zone.

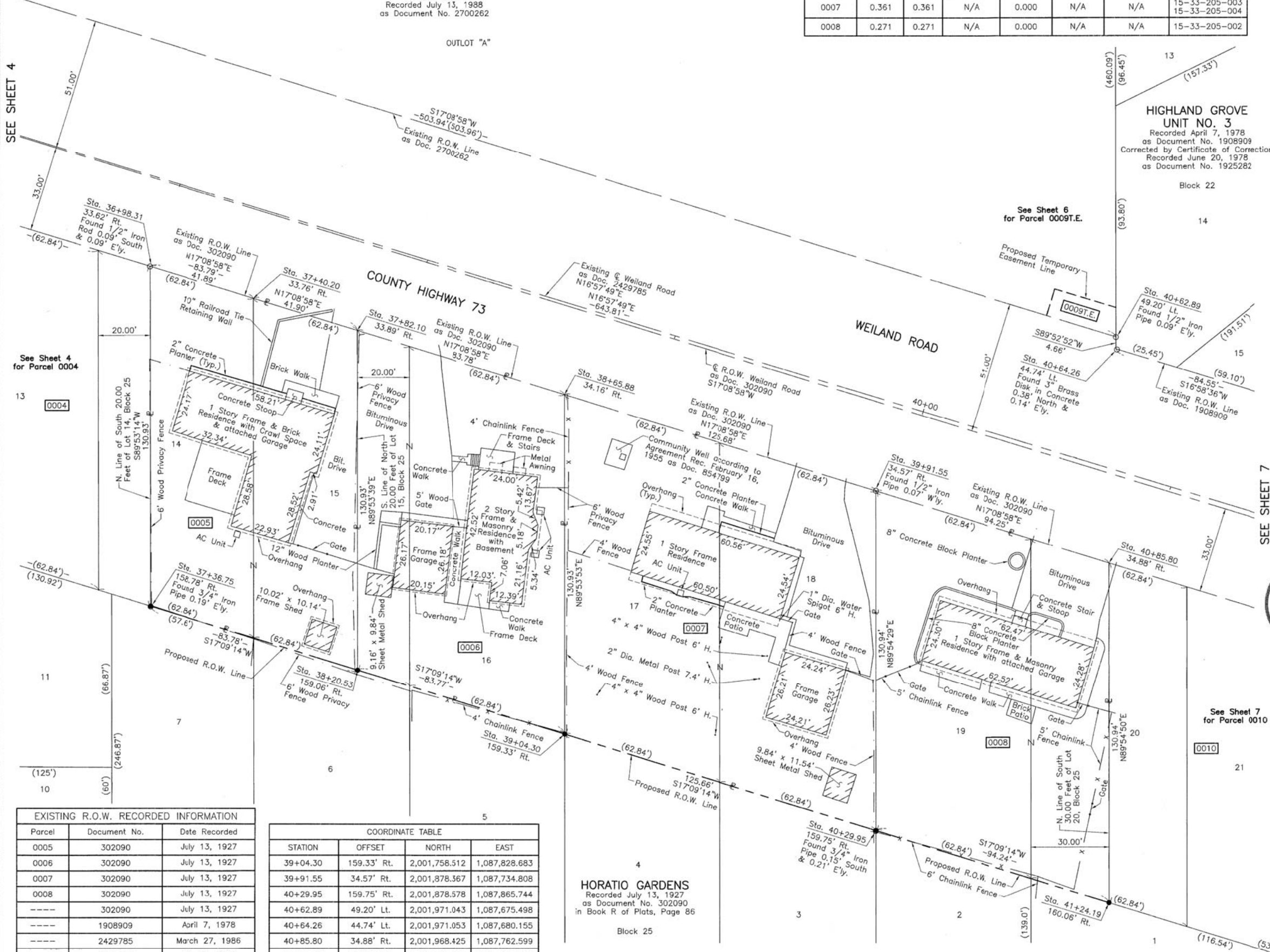
○ IRON PIPE OR ROD FOUND      ⊕ "MAG" NAIL SET  
+ CUT CROSS FOUND OR SET      ● 5/8" REBAR SET

● T1 THESE STAKES REFERENCE FOUND OR SET MONUMENTATION. SET 5/8 INCH IRON ROD FLUSH WITH GROUND TO THE FOUND IRON STAKE. IDENTIFIED BY COLORED PLASTIC CAP BEARING SURVEYORS REGISTRATION NUMBER.  
● BT1 THESE STAKES, IN CULTIVATED AREAS, REFERENCE FOUND OR SET MONUMENTATION. BURIED 5/8 INCH IRON ROD 20 INCHES BELOW GROUND TO THE FOUND IRON STAKE. IDENTIFIED BY COLORED PLASTIC CAP BEARING SURVEYORS REGISTRATION NUMBER.  
■ STAKING OF PROPOSED RIGHT OF WAY. SET DIVISION OF HIGHWAYS SURVEY MARKER TO MONUMENT THE POSITION SHOWN. IDENTIFIED BY INSCRIPTION DATA AND SURVEYORS REGISTRATION NUMBER.  
■ M STAKING OF PROPOSED RIGHT OF WAY IN CULTIVATED AREAS. BURIED 5/8 INCH METAL ROD 20 INCHES BELOW GROUND TO MARK FUTURE SURVEY MARKER POSITION IDENTIFIED BY COLORED PLASTIC CAP BEARING SURVEYORS REGISTRATION NUMBER.  
● PERMANENT SURVEY MARKER, I.D.O.T STD 2135 (TO BE SET BY OTHERS)  
□ RIGHT OF WAY STAKING PROPOSED TO BE SET.

**AMBERLEY**  
Recorded July 13, 1988  
as Document No. 2700262

SEE SHEET 6

**HIGHLAND GROVE UNIT NO. 3**  
Recorded April 7, 1978  
as Document No. 1908909  
Corrected by Certificate of Correction  
Recorded June 20, 1978  
as Document No. 1925282



**EXISTING R.O.W. RECORDED INFORMATION**

Parcel	Document No.	Date Recorded
0005	302090	July 13, 1927
0006	302090	July 13, 1927
0007	302090	July 13, 1927
0008	302090	July 13, 1927
----	302090	July 13, 1927
----	1908909	April 7, 1978
----	2429785	March 27, 1986
----	2700262	July 13, 1988

**COORDINATE TABLE**

STATION	OFFSET	NORTH	EAST
39+04.30	159.33' Rt.	2,001,758.512	1,087,828.683
39+91.55	34.57' Rt.	2,001,878.367	1,087,734.808
40+29.95	159.75' Rt.	2,001,878.578	1,087,865.744
40+62.89	49.20' Lt.	2,001,971.043	1,087,675.498
40+64.26	44.74' Lt.	2,001,971.053	1,087,680.155
40+85.80	34.88' Rt.	2,001,968.425	1,087,762.599
41+24.19	160.06' Rt.	2,001,968.622	1,087,893.538

**HORATIO GARDENS**  
Recorded July 13, 1927  
as Document No. 302090  
in Book R of Plats, Page 86

SEE SHEET 7



THIS IS TO CERTIFY THAT WE, JORGENSEN & ASSOCIATES, INC., AN ILLINOIS PROFESSIONAL DESIGN FIRM LAND SURVEYING CORPORATION, NUMBER 184-2771, HAVE SURVEYED THE PLAT OF HIGHWAYS SHOWN HEREON IN SECTION 33, TOWNSHIP 43N., RANGE 11E., OF THE THIRD PRINCIPAL MERIDIAN, LAKE COUNTY, THAT THE SURVEY IS TRUE AND COMPLETE AS SHOWN TO THE BEST OF MY KNOWLEDGE AND BELIEF, THAT THE PLAT CORRECTLY REPRESENTS SAID SURVEY, THAT ALL MONUMENTS FOUND AND ESTABLISHED ARE OF PERMANENT QUALITY AND OCCUPY THE POSITIONS SHOWN THEREON AND THAT THE MONUMENTS ARE SUFFICIENT TO ENABLE THE SURVEY TO BE RETRACED. MADE FOR THE LAKE COUNTY DIVISION OF TRANSPORTATION, STATE OF ILLINOIS.

DATED AT LAKE VILLA, ILLINOIS THIS 12<sup>th</sup> DAY OF February 20 16 A.D.

*Christian H. Jorgensen* PRESIDENT  
ILLINOIS PROFESSIONAL LAND SURVEYOR NO. 35-2797  
LICENSE EXPIRATION DATE NOVEMBER 30, 2016  
THIS PROFESSIONAL SERVICE CONFORMS TO THE CURRENT ILLINOIS MINIMUM STANDARDS FOR A BOUNDARY SURVEY.  
Note: Surface Coordinates are Shown

**COORDINATE TABLE**

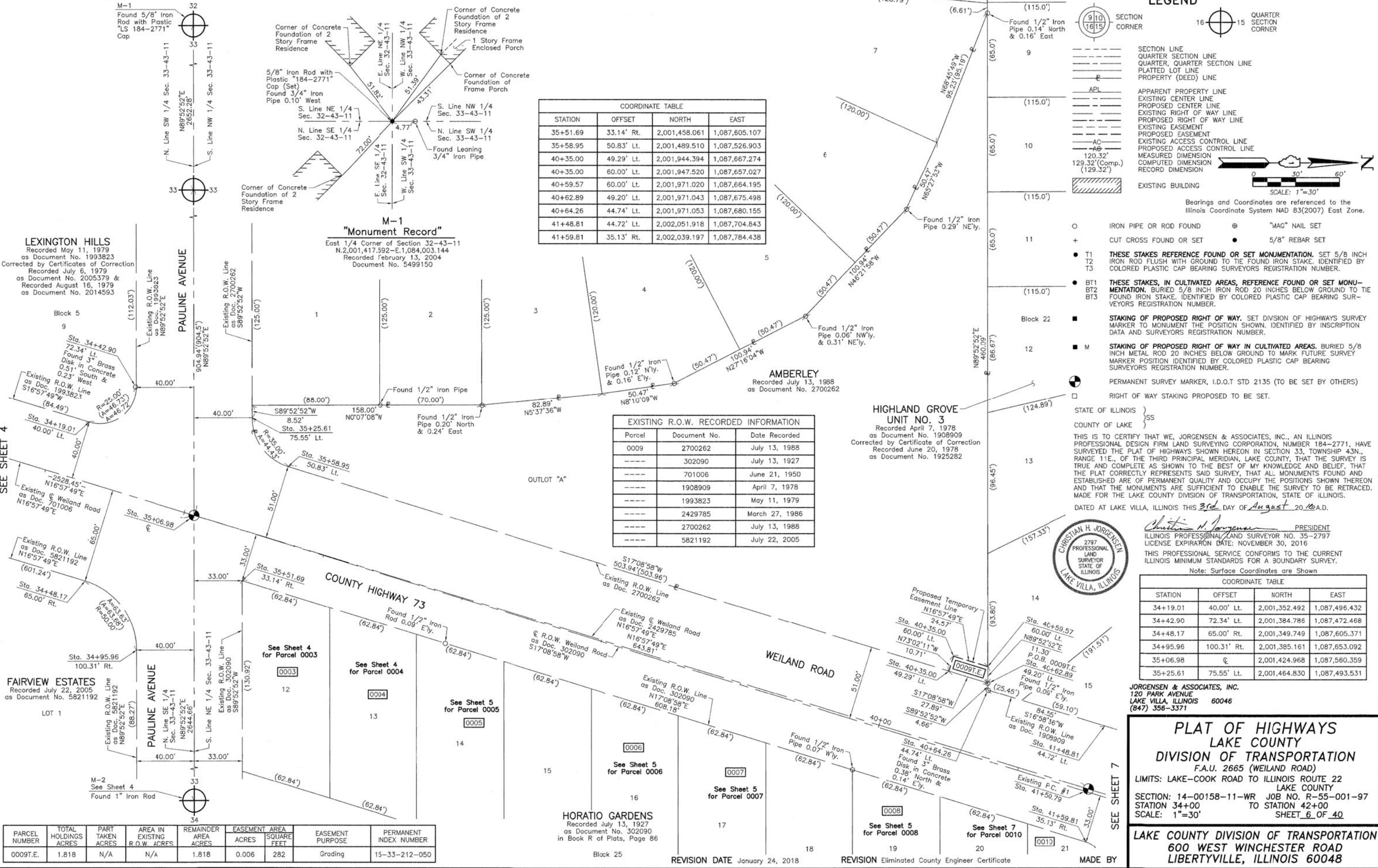
STATION	OFFSET	NORTH	EAST
36+98.31	33.62' Rt.	2,001,598.161	1,087,648.340
37+36.75	158.78' Rt.	2,001,598.418	1,087,779.267
37+40.20	33.76' Rt.	2,001,638.192	1,087,660.693
37+82.10	33.89' Rt.	2,001,678.225	1,087,673.046
38+20.53	159.06' Rt.	2,001,678.467	1,087,803.976
38+65.88	34.16' Rt.	2,001,758.280	1,087,697.750

JORGENSEN & ASSOCIATES, INC.  
120 PARK AVENUE  
LAKE VILLA, ILLINOIS 60046  
(847) 356-3371

**PLAT OF HIGHWAYS LAKE COUNTY DIVISION OF TRANSPORTATION**  
F.A.U. 2665 (WEILAND ROAD)  
LIMITS: LAKE-COOK ROAD TO ILLINOIS ROUTE 22  
LAKE COUNTY  
SECTION: 14-00158-11-WR JOB NO. R-55-001-97  
STATION 36+00 TO STATION 42+00  
SCALE: 1"=20' SHEET 5 OF 40

**LAKE COUNTY DIVISION OF TRANSPORTATION**  
600 WEST WINCHESTER ROAD  
LIBERTYVILLE, ILLINOIS 60048





**COORDINATE TABLE**

STATION	OFFSET	NORTH	EAST
35+51.69	33.14' Rt.	2,001,458.061	1,087,605.107
35+58.95	50.83' Lt.	2,001,489.510	1,087,526.903
40+35.00	49.29' Lt.	2,001,944.394	1,087,667.274
40+35.00	60.00' Lt.	2,001,947.520	1,087,657.027
40+59.57	60.00' Lt.	2,001,971.020	1,087,664.195
40+62.89	49.20' Lt.	2,001,971.043	1,087,675.498
40+64.26	44.74' Lt.	2,001,971.053	1,087,680.155
41+48.81	44.72' Lt.	2,002,051.918	1,087,704.843
41+59.81	35.13' Rt.	2,002,039.197	1,087,784.438

**EXISTING R.O.W. RECORDED INFORMATION**

Parcel	Document No.	Date Recorded
0009	2700262	July 13, 1988
----	302090	July 13, 1927
----	701006	June 21, 1950
----	1908909	April 7, 1978
----	1993823	May 11, 1979
----	2429785	March 27, 1986
----	2700262	July 13, 1988
----	5821192	July 22, 2005

**LEXINGTON HILLS**  
Recorded May 11, 1979  
as Document No. 1993823  
Corrected by Certificate of Correction  
Recorded July 6, 1979  
as Document No. 2005379 &  
Recorded August 16, 1979  
as Document No. 2014593

**FAIRVIEW ESTATES**  
Recorded July 22, 2005  
as Document No. 5821192

**"Monument Record"**  
East 1/4 Corner of Section 32-43-11  
N.2,001,417.592-E.1,084,003.144  
Recorded February 13, 2004  
Document No. 5499150

**AMBERLEY**  
Recorded July 13, 1988  
as Document No. 2700262

**HIGHLAND GROVE UNIT NO. 3**  
Recorded April 7, 1978  
as Document No. 1908909  
Corrected by Certificate of Correction  
Recorded June 20, 1978  
as Document No. 1925282

**HORATIO GARDENS**  
Recorded July 13, 1927  
as Document No. 302090  
in Book R of Plats, Page 86

PARCEL NUMBER	TOTAL HOLDINGS ACRES	PART TAKEN ACRES	AREA IN EXISTING R.O.W. ACRES	REMAINDER AREA ACRES	EASEMENT AREA ACRES	EASEMENT SQUARE FEET	EASEMENT PURPOSE	PERMANENT INDEX NUMBER
0009T.E.	1.818	N/A	N/A	1.818	0.006	282	Grading	15-33-212-050

**LEGEND**

SECTION CORNER  
QUARTER CORNER

SECTION LINE  
QUARTER SECTION LINE  
QUARTER, QUARTER SECTION LINE  
PLATTED LOT LINE  
PROPERTY (DEED) LINE

APL  
APPARENT PROPERTY LINE  
EXISTING CENTER LINE  
PROPOSED CENTER LINE  
EXISTING RIGHT OF WAY LINE  
PROPOSED RIGHT OF WAY LINE  
EXISTING EASEMENT  
PROPOSED EASEMENT  
EXISTING ACCESS CONTROL LINE  
PROPOSED ACCESS CONTROL LINE  
MEASURED DIMENSION  
COMPUTED DIMENSION  
RECORD DIMENSION

EXISTING BUILDING

SCALE: 1"=30'

Bearings and Coordinates are referenced to the Illinois Coordinate System NAD 83(2007) East Zone.

○ IRON PIPE OR ROD FOUND  
+ CUT CROSS FOUND OR SET  
● T1 THESE STAKES REFERENCE FOUND OR SET MONUMENTATION. SET 5/8 INCH IRON ROD FLUSH WITH GROUND TO TIE FOUND IRON STAKE. IDENTIFIED BY COLORED PLASTIC CAP BEARING SURVEYORS REGISTRATION NUMBER.  
● BT1 BT2 BT3 THESE STAKES, IN CULTIVATED AREAS, REFERENCE FOUND OR SET MONUMENTATION. BURIED 5/8 INCH IRON ROD 20 INCHES BELOW GROUND TO TIE FOUND IRON STAKE. IDENTIFIED BY COLORED PLASTIC CAP BEARING SURVEYORS REGISTRATION NUMBER.  
■ STAKING OF PROPOSED RIGHT OF WAY. SET DIVISION OF HIGHWAYS SURVEY MARKER TO MONUMENT THE POSITION SHOWN. IDENTIFIED BY INSCRIPTION DATA AND SURVEYORS REGISTRATION NUMBER.  
■ M STAKING OF PROPOSED RIGHT OF WAY IN CULTIVATED AREAS. BURIED 5/8 INCH METAL ROD 20 INCHES BELOW GROUND TO MARK FUTURE SURVEY MARKER POSITION IDENTIFIED BY COLORED PLASTIC CAP BEARING SURVEYORS REGISTRATION NUMBER.  
⊙ PERMANENT SURVEY MARKER, I.D.O.T STD 2135 (TO BE SET BY OTHERS)  
□ RIGHT OF WAY STAKING PROPOSED TO BE SET.

STATE OF ILLINOIS }  
COUNTY OF LAKE }

THIS IS TO CERTIFY THAT WE, JORGENSEN & ASSOCIATES, INC., AN ILLINOIS PROFESSIONAL DESIGN FIRM LAND SURVEYING CORPORATION, NUMBER 184-2771, HAVE SURVEYED THE PLAT OF HIGHWAYS SHOWN HEREON IN SECTION 33, TOWNSHIP 43N., RANGE 11E., OF THE THIRD PRINCIPAL MERIDIAN, LAKE COUNTY, THAT THE SURVEY IS TRUE AND COMPLETE AS SHOWN TO THE BEST OF MY KNOWLEDGE AND BELIEF, THAT THE PLAT CORRECTLY REPRESENTS SAID SURVEY, THAT ALL MONUMENTS FOUND AND ESTABLISHED ARE OF PERMANENT QUALITY AND OCCUPY THE POSITIONS SHOWN THEREON AND THAT THE MONUMENTS ARE SUFFICIENT TO ENABLE THE SURVEY TO BE RETRACED. MADE FOR THE LAKE COUNTY DIVISION OF TRANSPORTATION, STATE OF ILLINOIS.

DATED AT LAKE VILLA, ILLINOIS THIS 3rd DAY OF August 20 2016 A.D.

*Christian H. Jorgensen* PRESIDENT  
2797 PROFESSIONAL LAND SURVEYOR NO. 35-2797  
LICENSE EXPIRATION DATE: NOVEMBER 30, 2016  
THIS PROFESSIONAL SERVICE CONFORMS TO THE CURRENT ILLINOIS MINIMUM STANDARDS FOR A BOUNDARY SURVEY.  
Note: Surface Coordinates are Shown

**COORDINATE TABLE**

STATION	OFFSET	NORTH	EAST
34+19.01	40.00' Lt.	2,001,352.492	1,087,496.432
34+42.90	72.34' Lt.	2,001,384.786	1,087,472.468
34+48.17	65.00' Rt.	2,001,349.749	1,087,605.371
34+95.96	100.31' Rt.	2,001,385.161	1,087,653.092
35+06.98	€	2,001,424.968	1,087,560.359
35+25.61	75.55' Lt.	2,001,464.830	1,087,493.531

**JORGENSEN & ASSOCIATES, INC.**  
120 PARK AVENUE  
LAKE VILLA, ILLINOIS 60046  
(847) 356-3371

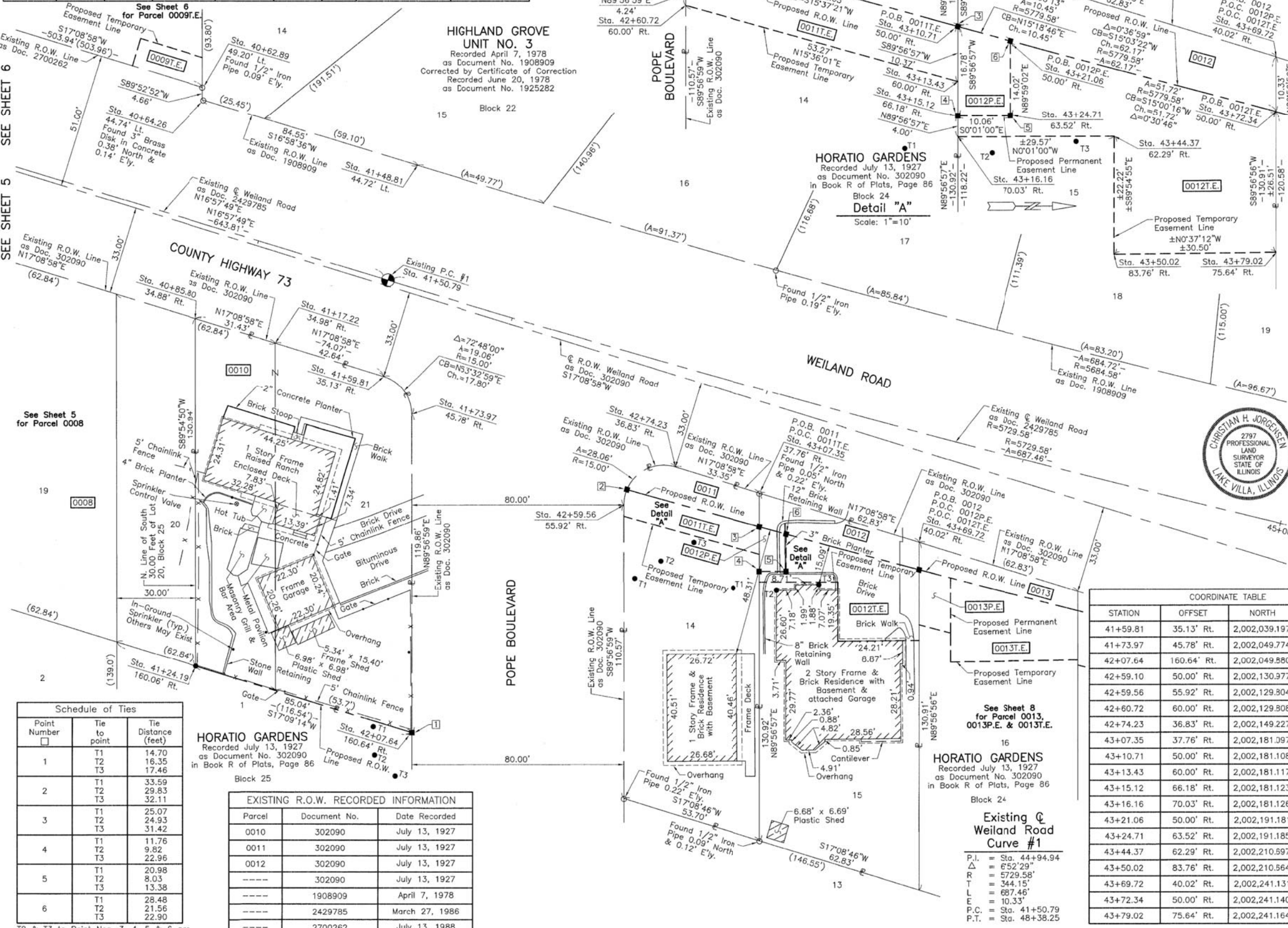
**PLAT OF HIGHWAYS LAKE COUNTY DIVISION OF TRANSPORTATION**  
F.A.U. 2665 (WEILAND ROAD)  
LIMITS: LAKE-COOK ROAD TO ILLINOIS ROUTE 22 LAKE COUNTY  
SECTION: 14-00158-11-WR JOB NO. R-55-001-97  
STATION 34+00 TO STATION 42+00  
SCALE: 1"=30' SHEET 6 OF 40

**LAKE COUNTY DIVISION OF TRANSPORTATION**  
600 WEST WINCHESTER ROAD  
LIBERTYVILLE, ILLINOIS 60048



PART OF THE NE 1/4 OF SEC. 33, TWP. 43 N., R. 11 E. OF THE 3RD. P.M., IN LAKE COUNTY, ILLINOIS.

PARCEL NUMBER	TOTAL HOLDINGS ACRES	PART TAKEN ACRES	AREA IN EXISTING R.O.W. ACRES	REMAINDER AREA ACRES	EASEMENT AREA ACRES	SQUARE FEET	EASEMENT PURPOSE	PERMANENT INDEX NUMBER
0010	0.244	0.244	N/A	0.000	N/A	N/A	N/A	15-33-205-001
0011 0011T.E.	0.152	0.014	N/A	0.138	0.012	N/A	Grading	15-33-201-010
0012 0012P.E. 0012T.E.	0.180	0.016	N/A	0.164	P.E.=0.004 T.E.=0.029	155	Drainage Driveway Construction	15-33-201-009



Schedule of Ties

Point Number	Tie to point	Tie Distance (feet)
1	T1	14.70
	T2	16.35
	T3	17.46
2	T1	33.59
	T2	29.83
	T3	32.11
3	T1	25.07
	T2	24.93
	T3	31.42
4	T1	11.76
	T2	9.82
	T3	22.96
5	T1	20.98
	T2	8.03
	T3	13.38
6	T1	28.48
	T2	21.56
	T3	22.90

**HORATIO GARDENS**  
Recorded July 13, 1927  
as Document No. 302090  
in Book R of Plats, Page 86  
Block 25

EXISTING R.O.W. RECORDED INFORMATION

Parcel	Document No.	Date Recorded
0010	302090	July 13, 1927
0011	302090	July 13, 1927
0012	302090	July 13, 1927
----	302090	July 13, 1927
----	1908909	April 7, 1978
----	2429785	March 27, 1986
----	2700262	July 13, 1988

T2 & T3 to Point Nos. 3, 4, 5 & 6 are the corners of a 2 Story Frame & Brick Residence measured at 3.0' above ground.

**LEGEND**

SECTION CORNER  
QUARTER SECTION CORNER

SECTION LINE  
QUARTER SECTION LINE  
QUARTER QUARTER SECTION LINE  
PLATTED LOT LINE  
PROPERTY (DEED) LINE

APL  
APPARENT PROPERTY LINE  
EXISTING CENTER LINE  
PROPOSED CENTER LINE  
EXISTING RIGHT OF WAY LINE  
PROPOSED RIGHT OF WAY LINE  
EXISTING EASEMENT  
PROPOSED EASEMENT  
EXISTING ACCESS CONTROL LINE  
PROPOSED ACCESS CONTROL LINE  
MEASURED DIMENSION  
COMPUTED DIMENSION  
RECORD DIMENSION

EXISTING BUILDING

SCALE: 1"=20'

Bearings and Coordinates are referenced to the Illinois Coordinate System NAD 83(2007) East Zone.

- IRON PIPE OR ROD FOUND
- ⊕ "MAG" NAIL SET
- + CUT CROSS FOUND OR SET
- 5/8" REBAR SET
- T1 THESE STAKES REFERENCE FOUND OR SET MONUMENTATION. SET 5/8 INCH IRON ROD FLUSH WITH GROUND TO THE FOUND IRON STAKE. IDENTIFIED BY COLORED PLASTIC CAP BEARING SURVEYORS REGISTRATION NUMBER.
- BT1 THESE STAKES, IN CULTIVATED AREAS, REFERENCE FOUND OR SET MONUMENTATION. BURIED 5/8 INCH IRON ROD 20 INCHES BELOW GROUND TO THE FOUND IRON STAKE. IDENTIFIED BY COLORED PLASTIC CAP BEARING SURVEYORS REGISTRATION NUMBER.
- STAKING OF PROPOSED RIGHT OF WAY. SET DIVISION OF HIGHWAYS SURVEY MARKER TO MONUMENT THE POSITION SHOWN. IDENTIFIED BY INSCRIPTION DATA AND SURVEYORS REGISTRATION NUMBER.
- M STAKING OF PROPOSED RIGHT OF WAY IN CULTIVATED AREAS. BURIED 5/8 INCH METAL ROD 20 INCHES BELOW GROUND TO MARK FUTURE SURVEY MARKER POSITION IDENTIFIED BY COLORED PLASTIC CAP BEARING SURVEYORS REGISTRATION NUMBER.
- PERMANENT SURVEY MARKER, I.D.O.T STD 2135 (TO BE SET BY OTHERS)
- RIGHT OF WAY STAKING PROPOSED TO BE SET.

STATE OF ILLINOIS }  
COUNTY OF LAKE }  
THIS IS TO CERTIFY THAT WE, JORGENSEN & ASSOCIATES, INC., AN ILLINOIS PROFESSIONAL DESIGN FIRM LAND SURVEYING CORPORATION, NUMBER 184-2771, HAVE SURVEYED THE PLAT OF HIGHWAYS SHOWN HEREON IN SECTION 33, TOWNSHIP 43N., RANGE 11E., OF THE THIRD PRINCIPAL MERIDIAN, LAKE COUNTY, THAT THE SURVEY IS TRUE AND COMPLETE AS SHOWN TO THE BEST OF MY KNOWLEDGE AND BELIEF, THAT THE PLAT CORRECTLY REPRESENTS SAID SURVEY, THAT ALL MONUMENTS FOUND AND ESTABLISHED ARE OF PERMANENT QUALITY AND OCCUPY THE POSITIONS SHOWN THEREON AND THAT THE MONUMENTS ARE SUFFICIENT TO ENABLE THE SURVEY TO BE RETRACED. MADE FOR THE LAKE COUNTY DIVISION OF TRANSPORTATION, STATE OF ILLINOIS.  
DATED AT LAKE VILLA, ILLINOIS THIS 17th DAY OF February 2016 A.D.

*Christian H. Jorgensen* PRESIDENT  
ILLINOIS PROFESSIONAL LAND SURVEYOR NO. 35-2797  
LICENSE EXPIRATION DATE, NOVEMBER 30, 2016  
THIS PROFESSIONAL SERVICE CONFORMS TO THE CURRENT ILLINOIS MINIMUM STANDARDS FOR A BOUNDARY SURVEY.  
Note: Surface Coordinates are Shown

COORDINATE TABLE

STATION	OFFSET	NORTH	EAST
41+59.81	35.13' Rt.	2,002,039.197	1,087,784.438
41+73.97	45.78' Rt.	2,002,049.774	1,087,798.758
42+07.64	160.64' Rt.	2,002,049.880	1,087,918.620
42+59.10	50.00' Rt.	2,002,130.977	1,087,826.912
42+59.56	55.92' Rt.	2,002,129.804	1,087,832.738
42+60.72	60.00' Rt.	2,002,129.808	1,087,836.976
42+74.23	36.83' Rt.	2,002,149.227	1,087,818.392
43+07.35	37.76' Rt.	2,002,181.097	1,087,828.227
43+10.71	50.00' Rt.	2,002,181.108	1,087,840.930
43+13.43	60.00' Rt.	2,002,181.117	1,087,851.302
43+15.12	66.18' Rt.	2,002,181.123	1,087,857.708
43+16.16	70.03' Rt.	2,002,181.126	1,087,861.708
43+21.06	50.00' Rt.	2,002,191.181	1,087,843.688
43+24.71	63.52' Rt.	2,002,191.185	1,087,857.705
43+44.37	62.29' Rt.	2,002,210.597	1,087,861.699
43+50.02	83.76' Rt.	2,002,210.564	1,087,883.922
43+69.72	40.02' Rt.	2,002,241.131	1,087,846.752
43+72.34	50.00' Rt.	2,002,241.140	1,087,857.078
43+79.02	75.64' Rt.	2,002,241.164	1,087,883.592

COORDINATE TABLE

STATION	OFFSET	NORTH	EAST
40+62.89	49.20' Lt.	2,001,971.043	1,087,675.498
40+64.26	44.74' Lt.	2,001,971.053	1,087,680.155
40+85.80	34.88' Rt.	2,001,968.425	1,087,762.599
41+17.22	34.98' Rt.	2,001,998.454	1,087,771.865
41+24.19	160.06' Rt.	2,001,968.622	1,087,893.538
41+48.81	44.72' Lt.	2,002,051.918	1,087,704.843

JORGENSEN & ASSOCIATES, INC.  
120 PARK AVENUE  
LAKE VILLA, ILLINOIS 60046  
(847) 356-3371

**PLAT OF HIGHWAYS**  
**LAKE COUNTY**  
**DIVISION OF TRANSPORTATION**  
F.A.U. 2665 (WEILAND ROAD)  
LIMITS: LAKE-COOK ROAD TO ILLINOIS ROUTE 22  
LAKE COUNTY  
SECTION: 14-00158-11-WR JOB NO. R-55-001-97  
STATION 40+00 TO STATION 45+00  
SCALE: 1"=20' SHEET 7 OF 40

**LAKE COUNTY DIVISION OF TRANSPORTATION**  
**600 WEST WINCHESTER ROAD**  
**LIBERTYVILLE, ILLINOIS 60048**



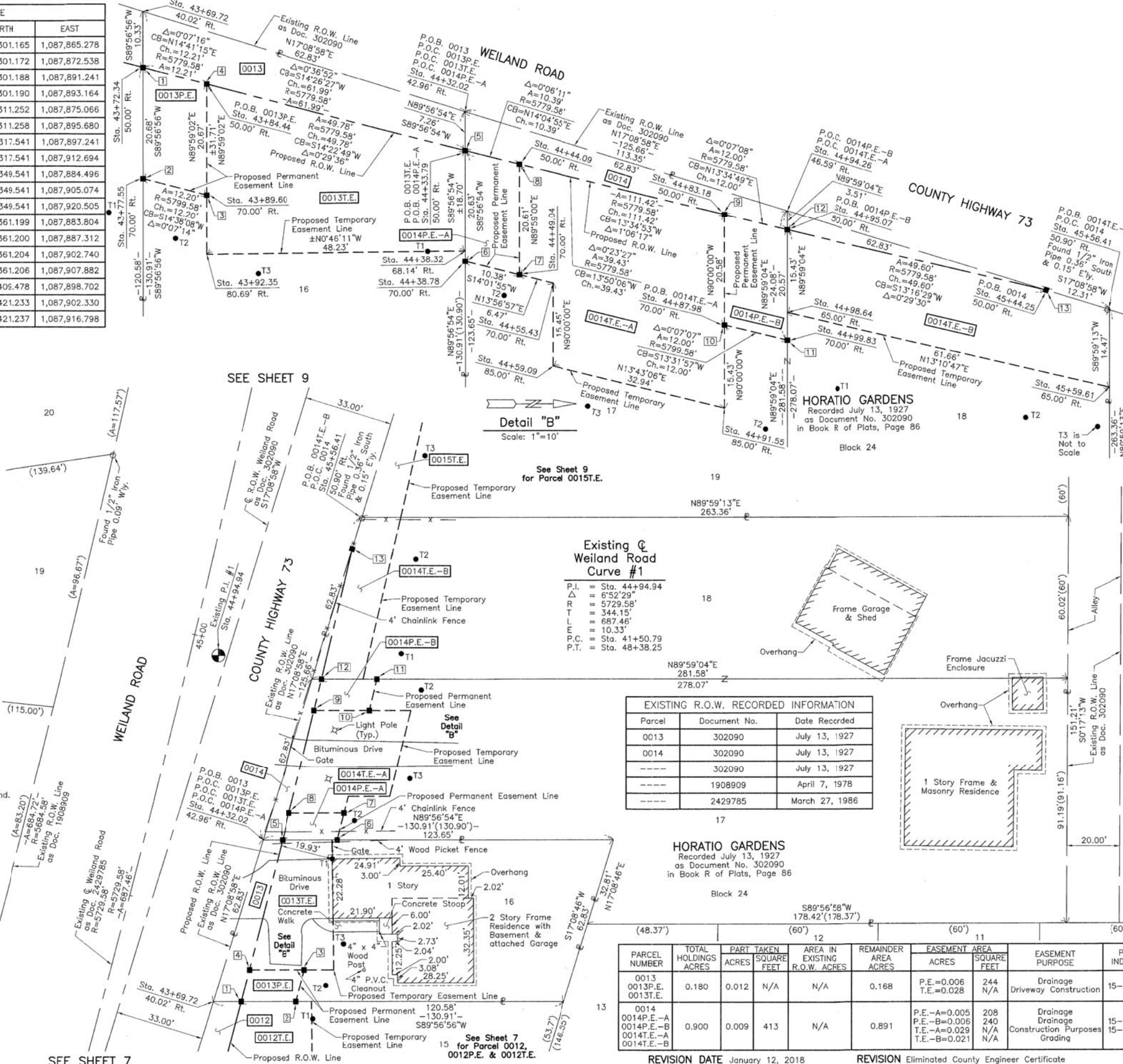
PART OF THE NE 1/4 OF SEC. 33, TWP. 43 N., R. 11 E. OF THE 3RD. P.M., IN LAKE COUNTY, ILLINOIS.

COORDINATE TABLE			
STATION	OFFSET	NORTH	EAST
44+32.02	42.96' Rt.	2,002,301.165	1,087,865.278
44+33.79	50.00' Rt.	2,002,301.172	1,087,872.538
44+38.32	68.14' Rt.	2,002,301.188	1,087,891.241
44+38.78	70.00' Rt.	2,002,301.190	1,087,893.164
44+44.09	50.00' Rt.	2,002,311.252	1,087,875.066
44+49.04	70.00' Rt.	2,002,311.258	1,087,895.680
44+55.43	70.00' Rt.	2,002,317.541	1,087,897.241
44+59.09	85.00' Rt.	2,002,317.541	1,087,912.694
44+83.18	50.00' Rt.	2,002,349.541	1,087,884.496
44+87.98	70.00' Rt.	2,002,349.541	1,087,905.074
44+91.55	85.00' Rt.	2,002,349.541	1,087,920.505
44+94.26	46.59' Rt.	2,002,361.199	1,087,883.804
44+95.07	50.00' Rt.	2,002,361.200	1,087,887.312
44+98.64	65.00' Rt.	2,002,361.204	1,087,902.740
44+99.83	70.00' Rt.	2,002,361.206	1,087,907.882
45+44.25	50.00' Rt.	2,002,408.478	1,087,898.702
45+56.41	50.90' Rt.	2,002,421.233	1,087,902.330
45+59.61	65.00' Rt.	2,002,421.237	1,087,916.798

Schedule of Ties		
Point Number	Tie to point	Tie Distance (feet)
1	T1	27.73
	T2	32.42
	T3	43.98
2	T1	8.95
	T2	12.67
	T3	27.81
3	T1	18.49
	T2	9.94
	T3	17.51
4	T1	30.03
	T2	29.33
	T3	36.57
5	T1	20.28
	T2	27.96
	T3	52.83
6	T1	7.11
	T2	9.61
	T3	35.45
7	T1	17.49
	T2	4.79
	T3	27.62
8	T1	23.71
	T2	24.64
	T3	46.84
9	T1	38.70
	T2	40.61
	T3	43.63
10	T1	24.20
	T2	20.76
	T3	29.39
11	T1	13.07
	T2	16.98
	T3	38.91
12	T1	31.10
	T2	37.29
	T3	49.35
13	T1	42.91
	T2	23.96
	T3	44.09

T1 to Point Nos. 1, 2, 3 & 4 is the corner of a 2 Story Frame & Brick Residence measured at 3.6' above ground. T1 to Point Nos. 5, 6, 7 & 8 is the corner of a 1 Story Attached Frame Garage measured at 5.0' above ground.

**HIGHLAND GROVE UNIT NO. 3**  
Recorded April 7, 1978 as Document No. 1908909  
Corrected by Certificate of Correction Recorded June 20, 1978 as Document No. 1925282



Detail "B"  
Scale: 1"=10'

Existing @ Weiland Road Curve #1  
P.I. = Sta. 44+94.94  
Δ = 6°52'29"  
R = 5729.58'  
T = 344.15'  
L = 687.46'  
E = 10.33'  
P.C. = Sta. 41+50.79  
P.T. = Sta. 48+38.25

EXISTING R.O.W. RECORDED INFORMATION		
Parcel	Document No.	Date Recorded
0013	302090	July 13, 1927
0014	302090	July 13, 1927
---	302090	July 13, 1927
---	1908909	April 7, 1978
---	2429785	March 27, 1986

**HORATIO GARDENS**  
Recorded July 13, 1927 as Document No. 302090 in Book R of Plats, Page 86

PARCEL NUMBER	TOTAL HOLDINGS ACRES	PART TAKEN ACRES	SQUARE FEET	AREA IN EXISTING R.O.W. ACRES	REMAINDER AREA ACRES	EASEMENT AREA ACRES	SQUARE FEET	EASEMENT PURPOSE	PERMANENT INDEX NUMBER
0013 0013P.E. 0013T.E.	0.180	0.012	N/A	N/A	0.168	P.E.=0.006 T.E.=0.028	244 N/A	Drainage Driveway Construction	15-33-201-008
0014 0014P.E.-A 0014P.E.-B 0014T.E.-A 0014T.E.-B	0.900	0.009	413	N/A	0.891	P.E.-A=0.005 P.E.-B=0.005 T.E.-A=0.029 T.E.-B=0.021	208 240 N/A N/A	Drainage Construction Purposes Grading	15-33-201-006 15-33-201-007

**LEGEND**

SECTION CORNER 9 10 16 15  
QUARTER SECTION CORNER

SECTION LINE  
QUARTER SECTION LINE  
QUARTER, QUARTER SECTION LINE  
PLATTED LOT LINE  
PROPERTY (DEED) LINE

API  
APPARENT PROPERTY LINE  
EXISTING CENTER LINE  
PROPOSED CENTER LINE  
EXISTING RIGHT OF WAY LINE  
PROPOSED RIGHT OF WAY LINE  
EXISTING EASEMENT  
PROPOSED EASEMENT  
EXISTING ACCESS CONTROL LINE  
PROPOSED ACCESS CONTROL LINE  
MEASURED DIMENSION  
COMPUTED DIMENSION  
RECORD DIMENSION

EXISTING BUILDING

Bearings and Coordinates are referenced to the Illinois Coordinate System NAD 83(2007) East Zone.

SCALE: 1"=20'

IRON PIPE OR ROD FOUND  
CUT CROSS FOUND OR SET  
T1, T2, T3 THESE STAKES REFERENCE FOUND OR SET MONUMENTATION. SET 5/8 INCH IRON ROD FLUSH WITH GROUND TO THE FOUND IRON STAKE. IDENTIFIED BY COLORED PLASTIC CAP BEARING SURVEYORS REGISTRATION NUMBER.  
BT1, BT2, BT3 THESE STAKES, IN CULTIVATED AREAS, REFERENCE FOUND OR SET MONUMENTATION. BURIED 5/8 INCH IRON ROD 20 INCHES BELOW GROUND TO THE FOUND IRON STAKE. IDENTIFIED BY COLORED PLASTIC CAP BEARING SURVEYORS REGISTRATION NUMBER.  
M STAKING OF PROPOSED RIGHT OF WAY. SET DIVISION OF HIGHWAYS SURVEY MARKER TO MONUMENT THE POSITION SHOWN. IDENTIFIED BY INSCRIPTION DATA AND SURVEYORS REGISTRATION NUMBER.  
M STAKING OF PROPOSED RIGHT OF WAY IN CULTIVATED AREAS. BURIED 5/8 INCH METAL ROD 20 INCHES BELOW GROUND TO MARK FUTURE SURVEY MARKER POSITION IDENTIFIED BY COLORED PLASTIC CAP BEARING SURVEYORS REGISTRATION NUMBER.

PERMANENT SURVEY MARKER, I.D.O.T STD 2135 (TO BE SET BY OTHERS)  
RIGHT OF WAY STAKING PROPOSED TO BE SET.

STATE OF ILLINOIS }  
COUNTY OF LAKE } SS

THIS IS TO CERTIFY THAT WE, JORGENSEN & ASSOCIATES, INC., AN ILLINOIS PROFESSIONAL DESIGN FIRM LAND SURVEYING CORPORATION, NUMBER 184-2771, HAVE SURVEYED THE PLAT OF HIGHWAYS SHOWN HEREON IN SECTION 33, TOWNSHIP 43N., RANGE 11E., OF THE THIRD PRINCIPAL MERIDIAN, LAKE COUNTY, THAT THE SURVEY IS TRUE AND COMPLETE AS SHOWN TO THE BEST OF MY KNOWLEDGE AND BELIEF, THAT THE PLAT CORRECTLY REPRESENTS SAID SURVEY, THAT ALL MONUMENTS FOUND AND ESTABLISHED ARE OF PERMANENT QUALITY AND OCCUPY THE POSITIONS SHOWN THEREON AND THAT THE MONUMENTS ARE SUFFICIENT TO ENABLE THE SURVEY TO BE RETRACED. MADE FOR THE LAKE COUNTY DIVISION OF TRANSPORTATION, STATE OF ILLINOIS.

DATED AT LAKE VILLA, ILLINOIS THIS 17th DAY OF February 2016 A.D.

*Christian H. Jorgensen* PRESIDENT  
ILLINOIS PROFESSIONAL LAND SURVEYOR NO. 35-2797  
LICENSE EXPIRATION DATE: NOVEMBER 30, 2016

THIS PROFESSIONAL SERVICE CONFORMS TO THE CURRENT ILLINOIS MINIMUM STANDARDS FOR A BOUNDARY SURVEY.

Note: Surface Coordinates are Shown



COORDINATE TABLE			
STATION	OFFSET	NORTH	EAST
43+69.72	40.02' Rt.	2,002,241.131	1,087,846.752
43+72.34	50.00' Rt.	2,002,241.140	1,087,857.078
43+77.55	70.00' Rt.	2,002,241.159	1,087,877.762
43+84.44	50.00' Rt.	2,002,252.955	1,087,860.175
43+89.60	70.00' Rt.	2,002,252.961	1,087,880.844
43+92.35	80.69' Rt.	2,002,252.964	1,087,891.889

JORGENSEN & ASSOCIATES, INC.  
120 PARK AVENUE  
LAKE VILLA, ILLINOIS 60046  
(847) 356-3371

**PLAT OF HIGHWAYS LAKE COUNTY DIVISION OF TRANSPORTATION**  
F.A.U. 2665 (WEILAND ROAD)  
LIMITS: LAKE-COOK ROAD TO ILLINOIS ROUTE 22  
LAKE COUNTY  
SECTION 14-00158-11-WR JOB NO. R-55-001-97  
STATION 43+00 TO STATION 46+00  
SCALE: 1"=20' SHEET 8 OF 40

**LAKE COUNTY DIVISION OF TRANSPORTATION**  
600 WEST WINCHESTER ROAD  
LIBERTYVILLE, ILLINOIS 60048



PART OF THE NE 1/4 OF SEC. 33, TWP. 43 N., R. 11 E. OF THE 3RD. P.M., IN LAKE COUNTY, ILLINOIS.

COORDINATE TABLE			
STATION	OFFSET	NORTH	EAST
46+21.50	70.00' Rt.	2,002,481.270	1,087,935.302
46+28.88	56.79' Rt.	2,002,491.353	1,087,923.968
46+30.61	64.98' Rt.	2,002,491.336	1,087,932.343
46+55.00	65.00' Rt.	2,002,514.458	1,087,937.511
46+55.00	70.00' Rt.	2,002,514.425	1,087,942.404
46+80.40	61.55' Rt.	2,002,541.302	1,087,939.381
46+82.12	70.00' Rt.	2,002,541.303	1,087,948.011
47+42.21	67.89' Rt.	2,002,601.336	1,087,957.907
47+55.00	69.29' Rt.	2,002,613.777	1,087,961.746
47+55.00	86.28' Rt.	2,002,610.557	1,087,978.429
48+03.88	74.90' Rt.	2,002,661.370	1,087,976.433
48+04.26	77.02' Rt.	2,002,661.370	1,087,978.584
48+38.90	44.81' Lt.	2,002,717.243	1,087,864.893
48+65.78	82.52' Rt.	2,002,721.404	1,087,994.959
48+92.17	66.27' Rt.	2,002,750.234	1,087,983.582

PARCEL NUMBER	TOTAL HOLDINGS ACRES	PART TAKEN ACRES	AREA IN EXISTING R.O.W. ACRES	REMAINDER AREA ACRES	EASEMENT AREA		EASEMENT PURPOSE	PERMANENT INDEX NUMBER
					ACRES	SQUARE FEET		
0015T.E.	0.350	N/A	N/A	0.350	0.019	N/A	Construction Purposes	15-33-201-005
0016P.E. 0016T.E.	0.325	N/A	N/A	0.325	P.E.=0.002 T.E.=0.010	89 434	Drainage Construction Purposes	15-33-201-004
0017T.E.	0.275	N/A	N/A	0.275	0.011	N/A	Driveway Construction	15-33-201-002

SEE SHEET 10

### LEGEND

SECTION CORNER: 9 10 / 16 15  
QUARTER SECTION CORNER: 16 15

SECTION LINE  
QUARTER SECTION LINE  
QUARTER, QUARTER SECTION LINE  
PLATTED LOT LINE  
PROPERTY (DEED) LINE

APL APPARENT PROPERTY LINE  
EXISTING CENTER LINE  
PROPOSED CENTER LINE  
EXISTING RIGHT OF WAY LINE  
PROPOSED RIGHT OF WAY LINE  
EXISTING EASEMENT  
PROPOSED EASEMENT  
EXISTING ACCESS CONTROL LINE  
PROPOSED ACCESS CONTROL LINE  
MEASURED DIMENSION  
COMPUTED DIMENSION  
RECORD DIMENSION

EXISTING BUILDING

Bearings and Coordinates are referenced to the Illinois Coordinate System NAD 83(2007) East Zone.

SCALE: 1"=20'

IRON PIPE OR ROD FOUND  
CUT CROSS FOUND OR SET  
MAG NAIL SET  
5/8" REBAR SET

THESE STAKES REFERENCE FOUND OR SET MONUMENTATION. SET 5/8 INCH IRON ROD FLUSH WITH GROUND TO THE FOUND IRON STAKE. IDENTIFIED BY COLORED PLASTIC CAP BEARING SURVEYORS REGISTRATION NUMBER.

THESE STAKES, IN CULTIVATED AREAS, REFERENCE FOUND OR SET MONUMENTATION. BURIED 5/8 INCH IRON ROD 20 INCHES BELOW GROUND TO THE FOUND IRON STAKE. IDENTIFIED BY COLORED PLASTIC CAP BEARING SURVEYORS REGISTRATION NUMBER.

STAKING OF PROPOSED RIGHT OF WAY. SET DIVISION OF HIGHWAYS SURVEY MARKER TO MONUMENT THE POSITION SHOWN. IDENTIFIED BY INSCRIPTION DATA AND SURVEYORS REGISTRATION NUMBER.

STAKING OF PROPOSED RIGHT OF WAY IN CULTIVATED AREAS. BURIED 5/8 INCH METAL ROD 20 INCHES BELOW GROUND TO MARK FUTURE SURVEY MARKER POSITION IDENTIFIED BY COLORED PLASTIC CAP BEARING SURVEYORS REGISTRATION NUMBER.

PERMANENT SURVEY MARKER, I.D.O.T STD 2135 (TO BE SET BY OTHERS)

RIGHT OF WAY STAKING PROPOSED TO BE SET.

STATE OF ILLINOIS }  
COUNTY OF LAKE } SS

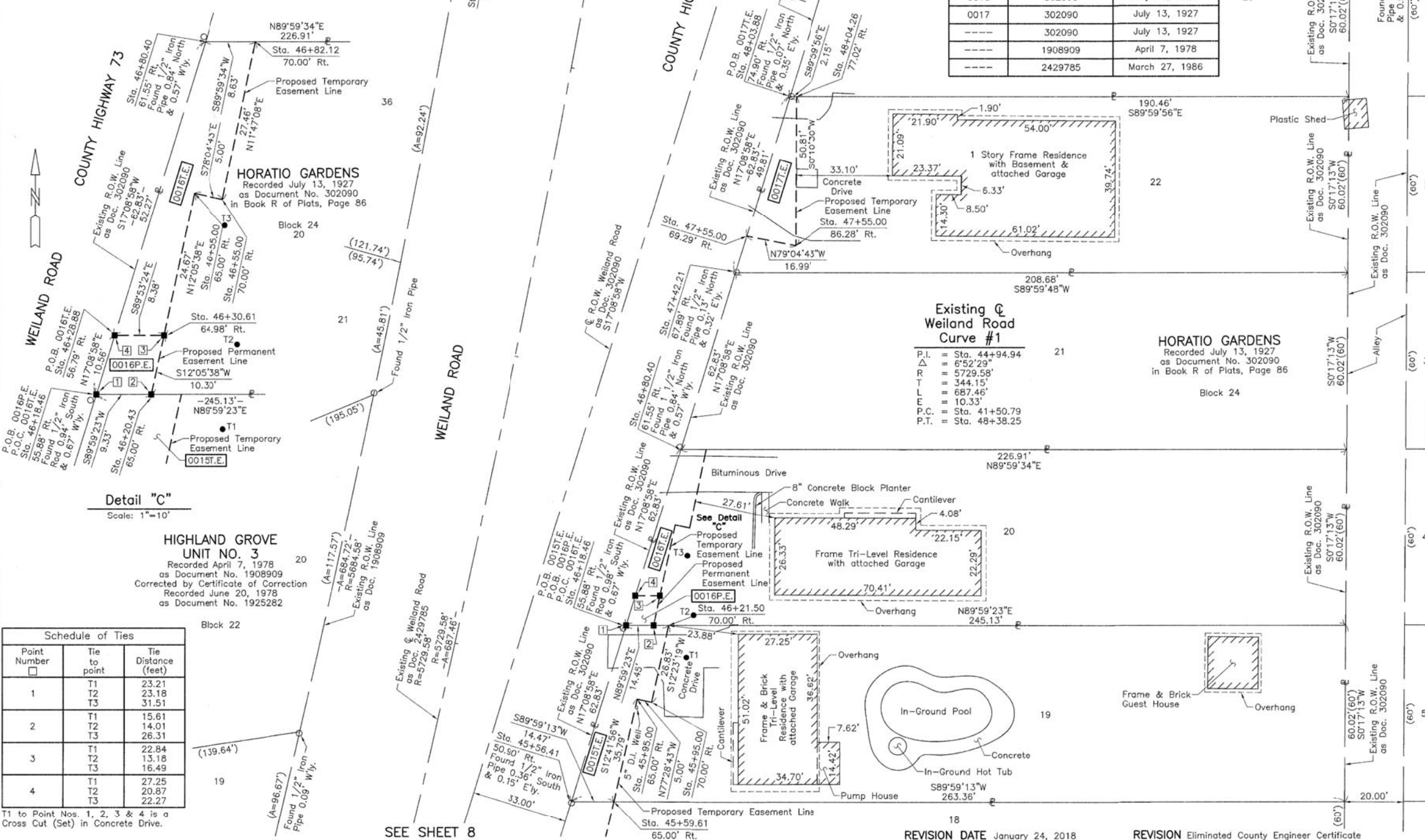
THIS IS TO CERTIFY THAT WE, JORGENSEN & ASSOCIATES, INC., AN ILLINOIS PROFESSIONAL DESIGN FIRM LAND SURVEYING CORPORATION, NUMBER 184-2771, HAVE SURVEYED THE PLAT OF HIGHWAYS SHOWN HEREON IN SECTION 33, TOWNSHIP 43N., RANGE 11E., OF THE THIRD PRINCIPAL MERIDIAN, LAKE COUNTY, THAT THE SURVEY IS TRUE AND COMPLETE AS SHOWN TO THE BEST OF MY KNOWLEDGE AND BELIEF, THAT THE PLAT CORRECTLY REPRESENTS SAID SURVEY, THAT ALL MONUMENTS FOUND AND ESTABLISHED ARE OF PERMANENT QUALITY AND OCCUPY THE POSITIONS SHOWN THEREON AND THAT THE MONUMENTS ARE SUFFICIENT TO ENABLE THE SURVEY TO BE RETRACED. MADE FOR THE LAKE COUNTY DIVISION OF TRANSPORTATION, STATE OF ILLINOIS.

DATED AT LAKE VILLA, ILLINOIS THIS 18th DAY OF February 20 16 A.D.

CHRISTIAN H. JORGENSEN  
PRESIDENT  
2787 PROFESSIONAL LAND SURVEYOR STATE OF ILLINOIS  
LAKE VILLA, ILLINOIS  
LICENSE EXPIRATION DATE: NOVEMBER 30, 2016  
THIS PROFESSIONAL SERVICE CONFORMS TO THE CURRENT ILLINOIS MINIMUM STANDARDS FOR A BOUNDARY SURVEY.  
Note: Surface Coordinates are Shown

#### EXISTING R.O.W. RECORDED INFORMATION

Parcel	Document No.	Date Recorded
0015	302090	July 13, 1927
0016	302090	July 13, 1927
0017	302090	July 13, 1927
-----	302090	July 13, 1927
-----	1908909	April 7, 1978
-----	2429785	March 27, 1986



Detail "C"  
Scale: 1"=10'

#### Schedule of Ties

Point Number	Tie to point	Tie Distance (feet)
1	T1	23.21
	T2	23.18
	T3	31.51
2	T1	15.61
	T2	14.01
	T3	26.31
3	T1	22.84
	T2	13.18
	T3	16.49
4	T1	27.25
	T2	20.87
	T3	22.27

T1 to Point Nos. 1, 2, 3 & 4 is a Cross Cut (Set) in Concrete Drive.

#### COORDINATE TABLE

STATION	OFFSET	NORTH	EAST
45+56.41	50.90' Rt.	2,002,421.233	1,087,902.330
45+59.61	65.00' Rt.	2,002,421.237	1,087,916.798
45+95.00	65.00' Rt.	2,002,456.153	1,087,924.666
45+95.00	70.00' Rt.	2,002,455.069	1,087,929.547
46+18.46	55.88' Rt.	2,002,481.268	1,087,920.856
46+20.43	65.00' Rt.	2,002,481.269	1,087,930.186

JORGENSEN & ASSOCIATES, INC.  
120 PARK AVENUE  
LAKE VILLA, ILLINOIS 60046  
(847) 356-3371

### PLAT OF HIGHWAYS

#### LAKE COUNTY

#### DIVISION OF TRANSPORTATION

F.A.U. 2665 (WEILAND ROAD)

LIMITS: LAKE-COOK ROAD TO ILLINOIS ROUTE 22  
LAKE COUNTY

SECTION: 14-00158-11-WR JOB NO. R-55-001-97  
STATION 45+00 TO STATION 49+00  
SCALE: 1"=20' SHEET 9 OF 40

LAKE COUNTY DIVISION OF TRANSPORTATION  
600 WEST WINCHESTER ROAD  
LIBERTYVILLE, ILLINOIS 60048

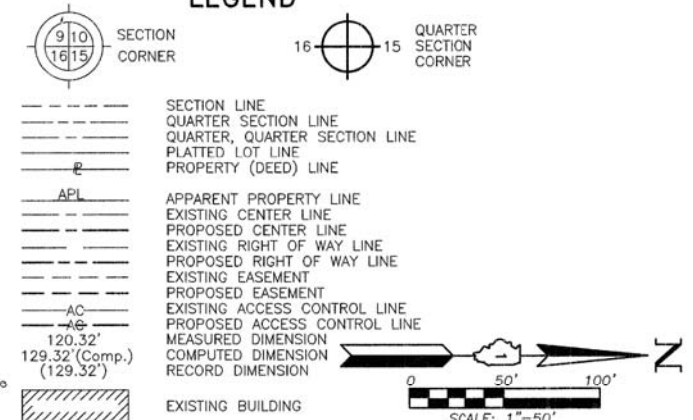
REVISION DATE January 24, 2018  
REVISION Eliminated County Engineer Certificate

MADE BY

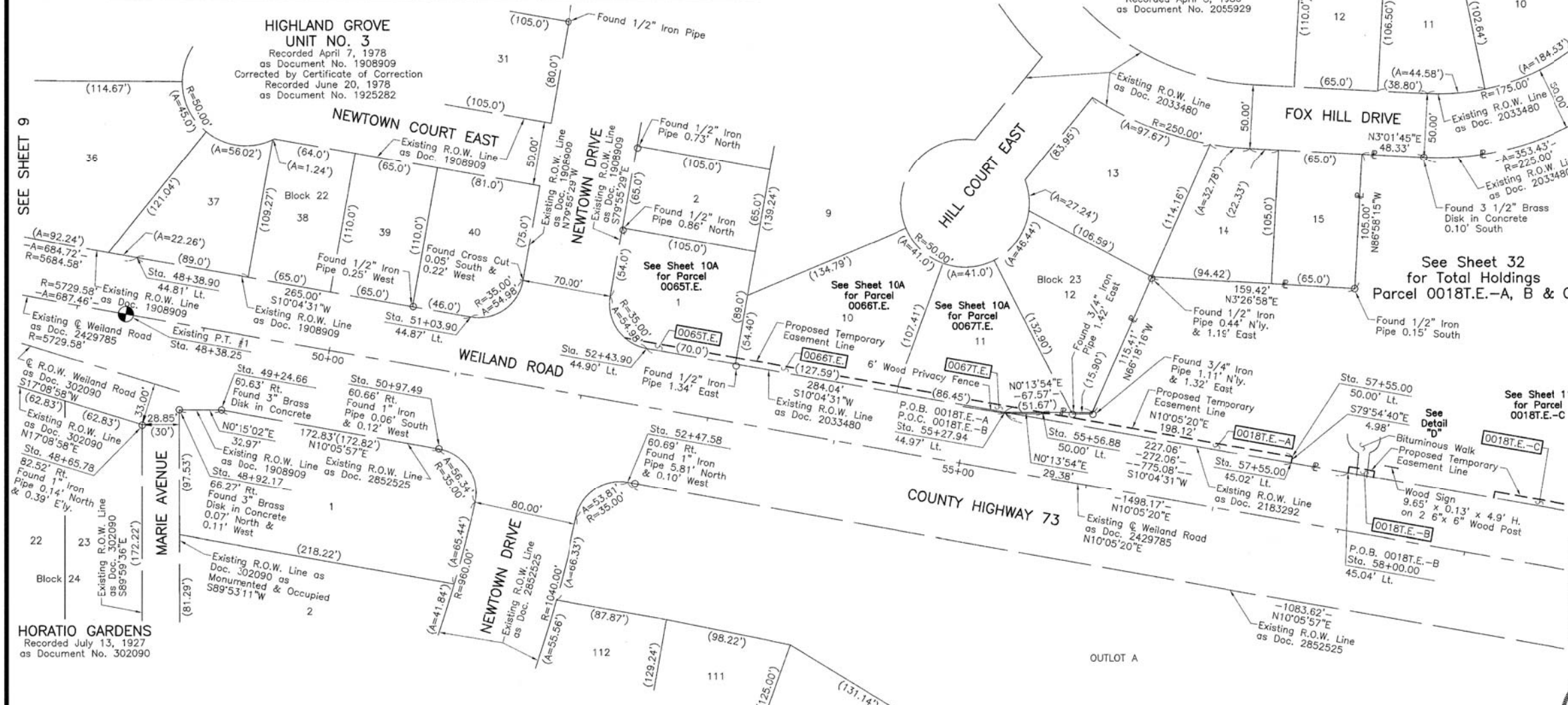


PART OF THE NE 1/4 OF SEC. 33, TWP. 43 N., R. 11 E. OF THE 3RD. P.M., IN LAKE COUNTY, ILLINOIS.

LEGEND



PARCEL NUMBER	TOTAL HOLDINGS ACRES	PART TAKEN ACRES	AREA IN EXISTING R.O.W. ACRES	REMAINDER AREA ACRES	EASEMENT ACRES	AREA SQUARE FEET	EASEMENT PURPOSE	PERMANENT INDEX NUMBER
0018T.E.-A	10.442	N/A	N/A	10.442	T.E.-A=0.024	N/A	Construction Purposes	15-28-400-018
0018T.E.-B					T.E.-B=0.002	99		15-33-200-009
0018T.E.-C					T.E.-C=0.160	N/A		15-33-200-019



- IRON PIPE OR ROD FOUND      ⊕ "MAG" NAIL SET
- + CUT CROSS FOUND OR SET      ● 5/8" REBAR SET
- T1 THESE STAKES REFERENCE FOUND OR SET MONUMENTATION. SET 5/8 INCH IRON ROD FLUSH WITH GROUND TO THE FOUND IRON STAKE. IDENTIFIED BY COLORED PLASTIC CAP BEARING SURVEYORS REGISTRATION NUMBER.
- BT1 THESE STAKES, IN CULTIVATED AREAS, REFERENCE FOUND OR SET MONUMENTATION. BURIED 5/8 INCH IRON ROD 20 INCHES BELOW GROUND TO THE FOUND IRON STAKE. IDENTIFIED BY COLORED PLASTIC CAP BEARING SURVEYORS REGISTRATION NUMBER.
- STAKING OF PROPOSED RIGHT OF WAY. SET DIVISION OF HIGHWAYS SURVEY MARKER TO MONUMENT THE POSITION SHOWN. IDENTIFIED BY INSCRIPTION DATA AND SURVEYORS REGISTRATION NUMBER.
- M STAKING OF PROPOSED RIGHT OF WAY IN CULTIVATED AREAS. BURIED 5/8 INCH METAL ROD 20 INCHES BELOW GROUND TO MARK FUTURE SURVEY MARKER POSITION IDENTIFIED BY COLORED PLASTIC CAP BEARING SURVEYORS REGISTRATION NUMBER.
- PERMANENT SURVEY MARKER, I.D.O.T STD 2135 (TO BE SET BY OTHERS)
- RIGHT OF WAY STAKING PROPOSED TO BE SET.

STATE OF ILLINOIS }  
 COUNTY OF LAKE }  
 THIS IS TO CERTIFY THAT WE, JORGENSEN & ASSOCIATES, INC., AN ILLINOIS PROFESSIONAL DESIGN FIRM LAND SURVEYING CORPORATION, NUMBER 184-2771, HAVE SURVEYED THE PLAT OF HIGHWAYS SHOWN HEREON IN SECTION 33, TOWNSHIP 43N., RANGE 11E., OF THE THIRD PRINCIPAL MERIDIAN, LAKE COUNTY, THAT THE SURVEY IS TRUE AND COMPLETE AS SHOWN TO THE BEST OF MY KNOWLEDGE AND BELIEF, THAT THE PLAT CORRECTLY REPRESENTS SAID SURVEY, THAT ALL MONUMENTS FOUND AND ESTABLISHED ARE OF PERMANENT QUALITY AND OCCUPY THE POSITIONS SHOWN THEREON AND THAT THE MONUMENTS ARE SUFFICIENT TO ENABLE THE SURVEY TO BE RETRACED. MADE FOR THE LAKE COUNTY DIVISION OF TRANSPORTATION, STATE OF ILLINOIS.  
 DATED AT LAKE VILLA, ILLINOIS THIS 3rd DAY OF August 2016 A.D.



Christian H. Jorgensen PRESIDENT  
 ILLINOIS PROFESSIONAL LAND SURVEYOR NO. 35-2797  
 LICENSE EXPIRATION DATE: NOVEMBER 30, 2016  
 THIS PROFESSIONAL SERVICE CONFORMS TO THE CURRENT ILLINOIS MINIMUM STANDARDS FOR A BOUNDARY SURVEY.  
 Note: Surface Coordinates are Shown

STATION	OFFSET	NORTH	EAST
48+38.90	44.81' Lt.	2,002,717.243	1,087,864.893
48+65.78	82.52' Rt.	2,002,721.404	1,087,994.959
48+92.17	66.27' Rt.	2,002,750.234	1,087,983.582
49+24.66	60.63' Rt.	2,002,783.206	1,087,983.727
50+97.49	60.66' Rt.	2,002,953.358	1,088,014.033
51+03.90	44.87' Lt.	2,002,978.156	1,087,911.253

JORGENSEN & ASSOCIATES, INC.  
 120 PARK AVENUE  
 LAKE VILLA, ILLINOIS 60046  
 (847) 356-3371

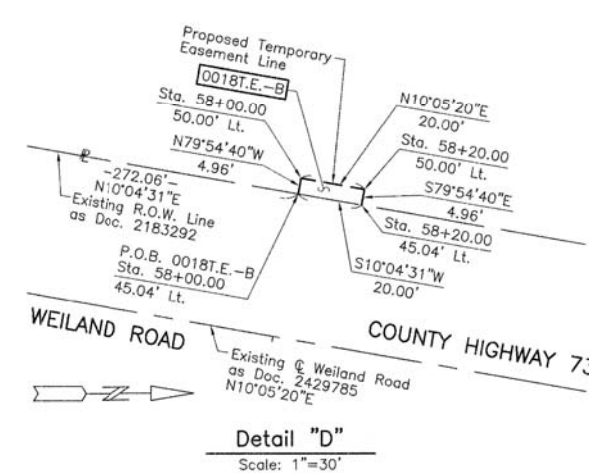
**PLAT OF HIGHWAYS**  
**LAKE COUNTY**  
**DIVISION OF TRANSPORTATION**  
 F.A.U. 2665 (WEILAND ROAD)  
 LIMITS: LAKE-COOK ROAD TO ILLINOIS ROUTE 22  
 LAKE COUNTY  
 SECTION: 14-00158-11-WR JOB NO. R-55-001-97  
 STATION 47+00 TO STATION 60+00  
 SCALE: 1"=50' SHEET 10 OF 40

**LAKE COUNTY DIVISION OF TRANSPORTATION**  
 600 WEST WINCHESTER ROAD  
 LIBERTYVILLE, ILLINOIS 60048

STATION	OFFSET	NORTH	EAST
52+43.90	44.90' Lt.	2,003,115.998	1,087,935.745
52+47.58	60.69' Rt.	2,003,101.130	1,088,040.353
55+27.94	44.97' Lt.	2,003,395.657	1,087,985.436
55+56.88	50.00' Lt.	2,003,425.038	1,087,985.555
57+55.00	45.02' Lt.	2,003,619.219	1,088,025.159
57+55.00	50.00' Lt.	2,003,620.091	1,088,020.260
58+00.00	45.04' Lt.	2,003,663.525	1,088,033.032
58+00.00	50.00' Lt.	2,003,664.395	1,088,028.143
58+20.00	45.04' Lt.	2,003,683.217	1,088,036.530
58+20.00	50.00' Lt.	2,003,684.086	1,088,031.647

**PARKCHESTER ESTATES**  
 Recorded November 20, 1989  
 as Document No. 2852525

Parcel	Document No.	Date Recorded
0018	2033480	November 13, 1979
0018	2183292	October 29, 1982
----	302090	July 13, 1927
----	1908909	April 7, 1978
----	2033480	November 13, 1979
----	2429785	March 27, 1986
----	2852525	November 20, 1989



REVISION DATE January 24, 2018

REVISION Eliminated County Engineer Certificate

MADE BY



PART OF THE NE 1/4 OF SEC. 33, TWP. 43 N., R. 11 E. OF THE 3RD. P.M., IN LAKE COUNTY, ILLINOIS.

**HIGHLAND GROVE UNIT NO. 3**

Recorded April 7, 1978 as Document No. 1908909  
Corrected by Certificate of Correction  
Recorded June 20, 1978 as Document No. 1925282

EXISTING R.O.W. RECORDED INFORMATION		
Parcel	Document No.	Date Recorded
0065	1908909	April 7, 1978
0065	2033480	November 13, 1979
0066	2033480	November 13, 1979
0067	2033480	November 13, 1979
----	1908909	April 7, 1978
----	2183292	October 29, 1982
----	2429785	March 27, 1986
----	2852525	November 20, 1989

PARCEL NUMBER	TOTAL HOLDINGS ACRES	PART TAKEN ACRES	AREA IN EXISTING R.O.W. ACRES	REMAINDER AREA ACRES	EASEMENT AREA		EASEMENT PURPOSE	PERMANENT INDEX NUMBER
					ACRES	SQUARE FEET		
0065T.E.	0.208	N/A	N/A	0.208	0.010	419	Grading	15-33-217-015
0066T.E.	0.300	N/A	N/A	0.300	0.015	N/A	Grading	15-33-217-016
0067T.E.	0.227	N/A	N/A	0.227	0.012	N/A	Grading	15-33-217-015

COORDINATE TABLE			
STATION	OFFSET	NORTH	EAST
54+41.49	44.95' Lt.	2,003,310.540	1,087,970.312
54+42.38	50.00' Lt.	2,003,312.303	1,087,965.496
55+27.94	44.97' Lt.	2,003,395.657	1,087,985.436
55+56.88	50.00' Lt.	2,003,425.038	1,087,985.555

**LEGEND**

SECTION CORNER  
QUARTER CORNER

SECTION LINE  
QUARTER SECTION LINE  
QUARTER, QUARTER SECTION LINE  
PLATTED LOT LINE  
PROPERTY (DEED) LINE

APL  
APPARENT PROPERTY LINE  
EXISTING CENTER LINE  
PROPOSED CENTER LINE  
EXISTING RIGHT OF WAY LINE  
PROPOSED RIGHT OF WAY LINE  
EXISTING EASEMENT  
PROPOSED EASEMENT  
EXISTING ACCESS CONTROL LINE  
PROPOSED ACCESS CONTROL LINE  
MEASURED DIMENSION  
COMPUTED DIMENSION  
RECORD DIMENSION

EXISTING BUILDING

0 20' 40'  
SCALE: 1"=20'

Bearings and Coordinates are referenced to the Illinois Coordinate System NAD 83(2007) East Zone.

○ IRON PIPE OR ROD FOUND    ⊕ "MAG" NAIL SET  
+ CUT CROSS FOUND OR SET    ● 5/8" REBAR SET

● T1 THESE STAKES REFERENCE FOUND OR SET MONUMENTATION. SET 5/8 INCH IRON ROD FLUSH WITH GROUND TO THE FOUND IRON STAKE, IDENTIFIED BY COLORED PLASTIC CAP BEARING SURVEYORS REGISTRATION NUMBER.  
● T2  
● T3

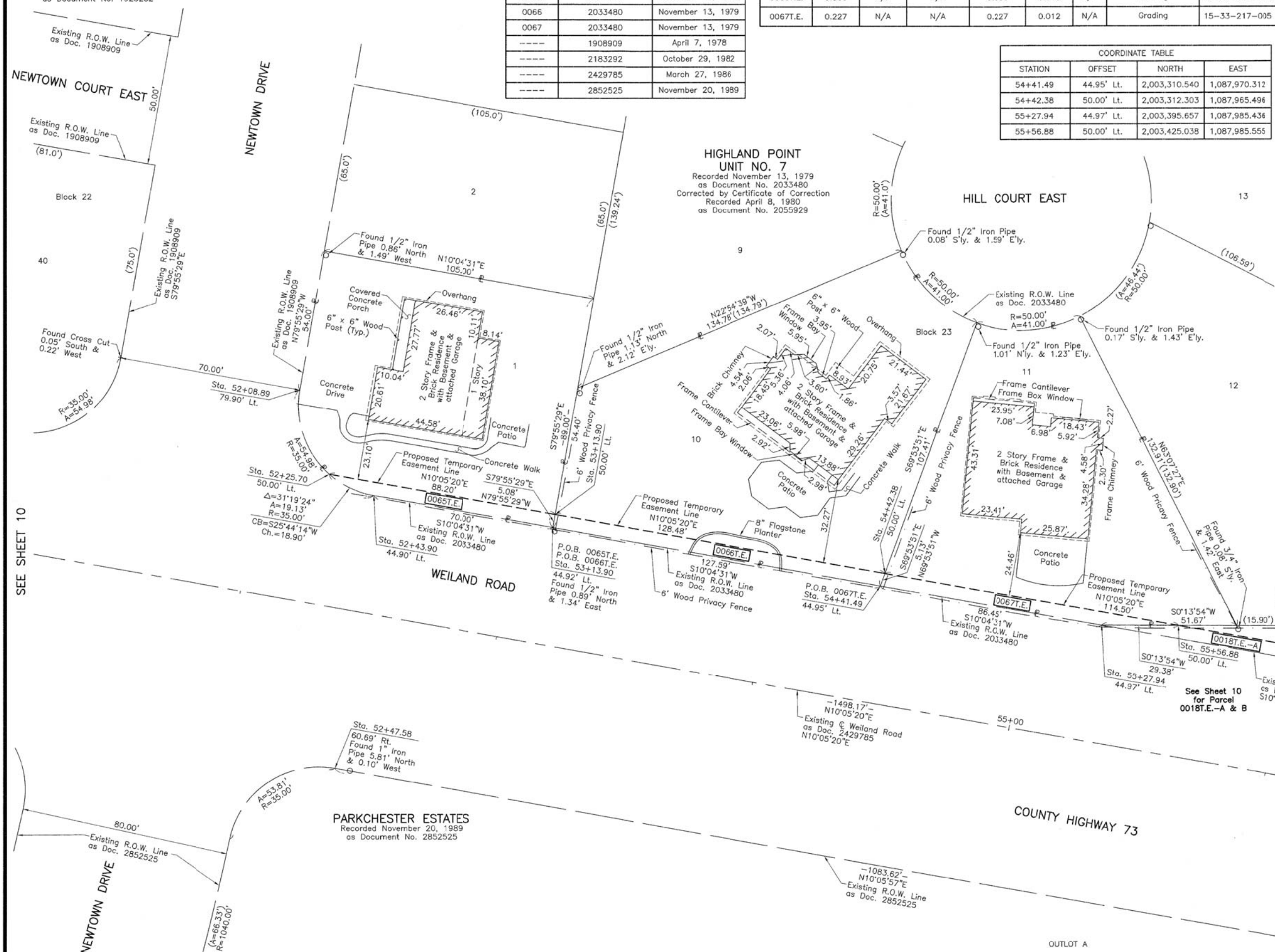
● BT1 THESE STAKES, IN CULTIVATED AREAS, REFERENCE FOUND OR SET MONUMENTATION. BURIED 5/8 INCH IRON ROD 20 INCHES BELOW GROUND TO THE FOUND IRON STAKE, IDENTIFIED BY COLORED PLASTIC CAP BEARING SURVEYORS REGISTRATION NUMBER.  
● BT2  
● BT3

■ STAKING OF PROPOSED RIGHT OF WAY. SET DIVISION OF HIGHWAYS SURVEY MARKER TO MONUMENT THE POSITION SHOWN, IDENTIFIED BY INSCRIPTION DATA AND SURVEYORS REGISTRATION NUMBER.

■ M STAKING OF PROPOSED RIGHT OF WAY IN CULTIVATED AREAS. BURIED 5/8 INCH METAL ROD 20 INCHES BELOW GROUND TO MARK FUTURE SURVEY MARKER POSITION IDENTIFIED BY COLORED PLASTIC CAP BEARING SURVEYORS REGISTRATION NUMBER.

⊙ PERMANENT SURVEY MARKER, I.D.O.T STD 2135 (TO BE SET BY OTHERS)

□ RIGHT OF WAY STAKING PROPOSED TO BE SET.



STATE OF ILLINOIS }  
COUNTY OF LAKE }

THIS IS TO CERTIFY THAT WE, JORGENSEN & ASSOCIATES, INC., AN ILLINOIS PROFESSIONAL DESIGN FIRM LAND SURVEYING CORPORATION, NUMBER 184-2771, HAVE SURVEYED THE PLAT OF HIGHWAYS SHOWN HEREON IN SECTION 33, TOWNSHIP 43N., RANGE 11E., OF THE THIRD PRINCIPAL MERIDIAN, LAKE COUNTY, THAT THE SURVEY IS TRUE AND COMPLETE AS SHOWN TO THE BEST OF MY KNOWLEDGE AND BELIEF, THAT THE PLAT CORRECTLY REPRESENTS SAID SURVEY, THAT ALL MONUMENTS FOUND AND ESTABLISHED ARE OF PERMANENT QUALITY AND OCCUPY THE POSITIONS SHOWN THEREON AND THAT THE MONUMENTS ARE SUFFICIENT TO ENABLE THE SURVEY TO BE RETRACED. MADE FOR THE LAKE COUNTY DIVISION OF TRANSPORTATION, STATE OF ILLINOIS.

DATED AT LAKE VILLA, ILLINOIS THIS 3rd DAY OF August 2016 A.D.

*Christian H. Jorgensen* PRESIDENT  
ILLINOIS PROFESSIONAL LAND SURVEYOR NO. 35-2797  
LICENSE EXPIRATION DATE: NOVEMBER 30, 2016

THIS PROFESSIONAL SERVICE CONFORMS TO THE CURRENT ILLINOIS MINIMUM STANDARDS FOR A BOUNDARY SURVEY.

Note: Surface Coordinates are Shown



COORDINATE TABLE			
STATION	OFFSET	NORTH	EAST
52+08.89	79.90' Lt.	2,003,087.660	1,087,895.162
52+25.70	50.00' Lt.	2,003,098.975	1,087,927.539
52+43.90	44.90' Lt.	2,003,115.998	1,087,935.745
52+47.58	60.69' Rt.	2,003,101.130	1,088,040.353
53+13.90	44.92' Lt.	2,003,184.918	1,087,947.991
53+13.90	50.00' Lt.	2,003,185.807	1,087,942.989

**JORGENSEN & ASSOCIATES, INC.**  
120 PARK AVENUE  
LAKE VILLA, ILLINOIS 60046  
(847) 356-3371

**PLAT OF HIGHWAYS  
LAKE COUNTY  
DIVISION OF TRANSPORTATION**  
F.A.U. 2665 (WEILAND ROAD)  
LIMITS: LAKE-COOK ROAD TO ILLINOIS ROUTE 22  
LAKE COUNTY  
SECTION: 14-00158-11-WR JOB NO. R-55-001-97  
STATION 51+00 TO STATION 56+00  
SCALE: 1"=20' SHEET 10A OF 40

**LAKE COUNTY DIVISION OF TRANSPORTATION**  
600 WEST WINCHESTER ROAD  
LIBERTYVILLE, ILLINOIS 60048

SEE SHEET 10

SEE SHEET 10

REVISION DATE January 24, 2018 REVISION Eliminated County Engineer Certificate

MADE BY



PART OF THE SE 1/4 OF SEC. 28 AND PART OF THE NE 1/4 OF SEC. 33, TWP. 43 N., R. 11 E. OF THE 3RD. P.M., IN LAKE COUNTY, ILLINOIS.

PARCEL NUMBER	TOTAL HOLDINGS ACRES	PART TAKEN ACRES	AREA IN EXISTING R.O.W. ACRES	REMAINDER AREA ACRES	EASEMENT ACRES	SQUARE FEET	EASEMENT PURPOSE	PERMANENT INDEX NUMBER
0018T.E.-A 0018T.E.-B 0018T.E.-C	10.442	N/A	N/A	10.442	T.E.-A=0.024 T.E.-B=0.002 T.E.-C=0.160	N/A 99 N/A	Grading Construction Purposes Grading	15-28-400-018 15-33-200-009 15-33-200-019
0019T.E.	0.943	N/A	N/A	0.943	0.017	N/A	Grading	15-28-417-004

**HIGHLAND POINT UNIT NO. 7**  
Recorded November 13, 1979  
as Document No. 2033480  
Corrected by Certificate of Correction  
Recorded April 8, 1980  
as Document No. 2055929

**Existing @ Weiland Road Curve #2**  
P.I. = Sta. 66+58.26  
Δ = 6°25'48"  
R = 5729.58'  
T = 321.84'  
L = 643.01'  
E = 9.03'  
P.C. = Sta. 63+36.42  
P.T. = Sta. 69+79.43

See Sheet 32 for Total Holdings Parcel 0018T.E.-A, B & C

See Sheet 10 for Parcel 0018T.E.-A & B

See Sheet 11A for Parcel 0068T.E.

See Sheet 12 for Parcel 0020T.E.

EXISTING R.O.W. RECORDED INFORMATION		
Parcel	Document No.	Date Recorded
0018	2128568	August 28, 1981
0018	2183292	October 29, 1982
0019	3737886	October 20, 1995
----	2429785	March 27, 1986
----	2429786	March 27, 1986
----	2585517	July 1, 1987
----	2706629	August 1, 1988
----	2852525	November 10, 1989
----	3737886	October 20, 1995

**LEGEND**

SECTION CORNER  
QUARTER CORNER

SECTION LINE  
QUARTER SECTION LINE  
QUARTER, QUARTER SECTION LINE  
PLATTED LOT LINE  
PROPERTY (DEED) LINE

APL APPARENT PROPERTY LINE  
EXISTING CENTER LINE  
PROPOSED CENTER LINE  
EXISTING RIGHT OF WAY LINE  
PROPOSED RIGHT OF WAY LINE  
EXISTING EASEMENT  
PROPOSED EASEMENT  
EXISTING ACCESS CONTROL LINE  
PROPOSED ACCESS CONTROL LINE  
MEASURED DIMENSION  
COMPUTED DIMENSION  
RECORD DIMENSION

EXISTING BUILDING

Bearings and Coordinates are referenced to the Illinois Coordinate System NAD 83(2007) East Zone.

SCALE: 1"=40'

0 40' 80'

IRON PIPE OR ROD FOUND  
CUT CROSS FOUND OR SET  
T1 THESE STAKES REFERENCE FOUND OR SET MONUMENTATION. SET 5/8 INCH IRON ROD FLUSH WITH GROUND TO THE FOUND IRON STAKE. IDENTIFIED BY COLORED PLASTIC CAP BEARING SURVEYORS REGISTRATION NUMBER.  
T2  
T3  
BT1 THESE STAKES, IN CULTIVATED AREAS, REFERENCE FOUND OR SET MONUMENTATION. BURIED 5/8 INCH IRON ROD 20 INCHES BELOW GROUND TO THE FOUND IRON STAKE. IDENTIFIED BY COLORED PLASTIC CAP BEARING SURVEYORS REGISTRATION NUMBER.  
BT2  
BT3  
STAKING OF PROPOSED RIGHT OF WAY. SET DIVISION OF HIGHWAYS SURVEY MARKER TO MONUMENT THE POSITION SHOWN. IDENTIFIED BY INSCRIPTION DATA AND SURVEYORS REGISTRATION NUMBER.  
M STAKING OF PROPOSED RIGHT OF WAY IN CULTIVATED AREAS. BURIED 5/8 INCH METAL ROD 20 INCHES BELOW GROUND TO MARK FUTURE SURVEY MARKER POSITION IDENTIFIED BY COLORED PLASTIC CAP BEARING SURVEYORS REGISTRATION NUMBER.  
PERMANENT SURVEY MARKER, I.D.O.T STD 2135 (TO BE SET BY OTHERS)  
RIGHT OF WAY STAKING PROPOSED TO BE SET.

STATE OF ILLINOIS }  
COUNTY OF LAKE } SS

THIS IS TO CERTIFY THAT WE, JORGENSEN & ASSOCIATES, INC., AN ILLINOIS PROFESSIONAL DESIGN FIRM LAND SURVEYING CORPORATION, NUMBER 184-2771, HAVE SURVEYED THE PLAT OF HIGHWAYS SHOWN HEREON BETWEEN SECTION 28, TOWNSHIP 43N., RANGE 11E. AND SECTION 33, TOWNSHIP 43N., RANGE 11E., OF THE THIRD PRINCIPAL MERIDIAN, LAKE COUNTY, THAT THE SURVEY IS TRUE AND COMPLETE AS SHOWN TO THE BEST OF MY KNOWLEDGE AND BELIEF, THAT THE PLAT CORRECTLY REPRESENTS SAID SURVEY, THAT ALL MONUMENTS FOUND AND ESTABLISHED ARE OF PERMANENT QUALITY AND OCCUPY THE POSITIONS SHOWN THEREON AND THAT THE MONUMENTS ARE SUFFICIENT TO ENABLE THE SURVEY TO BE RETRACED. MADE FOR THE LAKE COUNTY DIVISION OF TRANSPORTATION, STATE OF ILLINOIS.

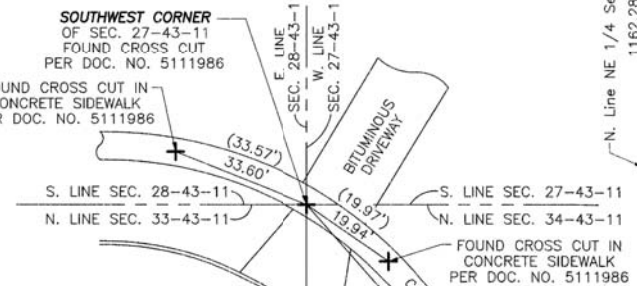
DATED AT LAKE VILLA, ILLINOIS THIS 22nd DAY of April 2016 A.D.

*Christian H. Jorgensen* PRESIDENT  
ILLINOIS PROFESSIONAL LAND SURVEYOR NO. 35-2797  
LICENSE EXPIRATION DATE: NOVEMBER 30, 2016  
THIS PROFESSIONAL SERVICE CONFORMS TO THE CURRENT ILLINOIS MINIMUM STANDARDS FOR A BOUNDARY SURVEY.  
Note: Surface Coordinates are Shown

**COORDINATE TABLE**

STATION	OFFSET	NORTH	EAST
62+05.00	55.00' Lt.	2,004,064.008	1,088,094.167
62+20.00	95.00' Lt.	2,004,085.783	1,088,057.413
62+28.00	63.50' Lt.	2,004,088.141	1,088,089.827
62+28.93	Q	2,004,077.932	1,088,152.508
62+65.00	90.00' Lt.	2,004,129.211	1,088,070.219
62+85.00	65.00' Lt.	2,004,144.523	1,088,098.336
62+99.11	65.00' Lt.	2,004,158.416	1,088,100.808
63+02.10	49.81' Lt.	2,004,158.702	1,088,116.289
63+03.02	45.15' Lt.	2,004,158.789	1,088,121.032
63+30.12	49.83' Lt.	2,004,186.292	1,088,121.177
63+31.20	60.88' Rt.	2,004,167.957	1,088,230.366
63+49.90	60.87' Rt.	2,004,186.513	1,088,233.640
63+49.95	61.14' Rt.	2,004,186.519	1,088,233.912
64+28.36	90.00' Rt.	2,004,260.062	1,088,275.567
64+50.00	90.00' Rt.	2,004,281.768	1,088,279.028
64+62.24	60.94' Rt.	2,004,298.513	1,088,252.229
64+65.00	60.93' Rt.	2,004,301.270	1,088,252.652
64+65.00	80.00' Rt.	2,004,298.352	1,088,271.498
66+80.92	60.54' Rt.	2,004,517.535	1,088,281.586
66+82.72	73.78' Rt.	2,004,517.816	1,088,294.952

**PARKCHESTER ESTATES**  
Recorded November 20, 1989  
as Document No. 2852525



REVISION DATE January 24, 2018  
REVISION Eliminated County Engineer Certificate



**BUSCH AND WEILAND SUBDIVISION**  
Recorded December 7, 1994  
as Document No. 3622411

**COORDINATE TABLE**

STATION	OFFSET	NORTH	EAST
55+27.94	44.97' Lt.	2,003,395.657	1,087,985.436
59+15.00	45.06' Lt.	2,003,776.752	1,088,053.150
59+15.00	50.00' Lt.	2,003,777.616	1,088,048.288
60+85.00	50.00' Lt.	2,003,944.988	1,088,078.068
60+85.00	55.00' Lt.	2,003,945.864	1,088,073.146
61+90.00	85.00' Lt.	2,004,054.495	1,088,062.003

JORGENSEN & ASSOCIATES, INC.  
120 PARK AVENUE  
LAKE VILLA, ILLINOIS 60046  
(847) 356-3371

**PLAT OF HIGHWAYS LAKE COUNTY DIVISION OF TRANSPORTATION**  
F.A.U. 2665 (WEILAND ROAD)  
LIMITS: LAKE-COOK ROAD TO ILLINOIS ROUTE 22 LAKE COUNTY  
SECTION: 14-00158-11-WR JOB NO. R-55-001-97  
STATION 55+00 TO STATION 67+00  
SCALE: 1"=40' SHEET 11 OF 40

**LAKE COUNTY DIVISION OF TRANSPORTATION**  
600 WEST WINCHESTER ROAD  
LIBERTYVILLE, ILLINOIS 60048

MADE BY



PART OF THE SE 1/4 OF SEC. 28 AND PART OF THE NE 1/4 OF SEC. 33, TWP. 43 N., R. 11 E. OF THE 3RD. P.M., IN LAKE COUNTY, ILLINOIS.

HIGHLAND GROVE UNIT NO. 3

Recorded April 7, 1978 as Document No. 1908909 Corrected by Certificate of Correction Recorded June 20, 1978 as Document No. 1925282

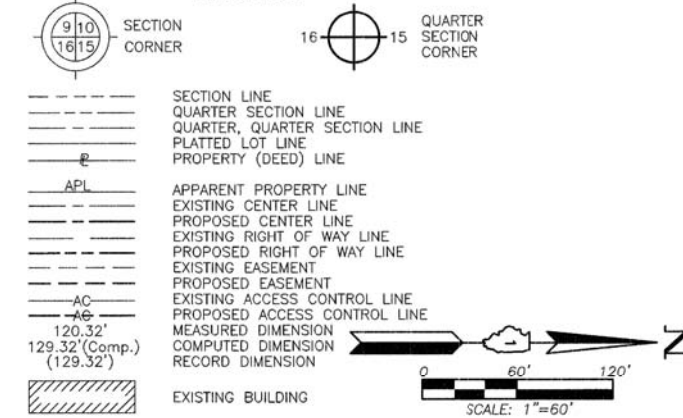
HIGHLAND POINT UNIT NO. 7

Recorded November 13, 1979 as Document No. 2033480 Corrected by Certificate of Correction Recorded April 8, 1980 as Document No. 2055929

Existing @ Weiland Road Curve #2

P.I. = Sta. 66+58.26  
 Δ = 6'25.48"  
 R = 5729.58'  
 T = 321.84'  
 L = 643.01'  
 P.C. = Sta. 63+36.42  
 P.T. = Sta. 69+79.43

LEGEND



Bearings and Coordinates are referenced to the Illinois Coordinate System NAD 83(2007) East Zone.

- IRON PIPE OR ROD FOUND
- ⊕ "MAG" NAIL SET
- + CUT CROSS FOUND OR SET
- 5/8" REBAR SET
- T1 THESE STAKES REFERENCE FOUND OR SET MONUMENTATION. SET 5/8 INCH IRON ROD FLUSH WITH GROUND TO THE FOUND IRON STAKE, IDENTIFIED BY COLORED PLASTIC CAP BEARING SURVEYORS REGISTRATION NUMBER.
- BT1 THESE STAKES, IN CULTIVATED AREAS, REFERENCE FOUND OR SET MONUMENTATION. BURIED 5/8 INCH IRON ROD 20 INCHES BELOW GROUND TO THE FOUND IRON STAKE, IDENTIFIED BY COLORED PLASTIC CAP BEARING SURVEYORS REGISTRATION NUMBER.
- STAKING OF PROPOSED RIGHT OF WAY. SET DIVISION OF HIGHWAYS SURVEY MARKER TO MONUMENT THE POSITION SHOWN, IDENTIFIED BY INSCRIPTION DATA AND SURVEYORS REGISTRATION NUMBER.
- M STAKING OF PROPOSED RIGHT OF WAY IN CULTIVATED AREAS. BURIED 5/8 INCH METAL ROD 20 INCHES BELOW GROUND TO MARK FUTURE SURVEY MARKER POSITION IDENTIFIED BY COLORED PLASTIC CAP BEARING SURVEYORS REGISTRATION NUMBER.
- PERMANENT SURVEY MARKER, I.D.O.T STD 2135 (TO BE SET BY OTHERS)
- RIGHT OF WAY STAKING PROPOSED TO BE SET.

STATE OF ILLINOIS )  
 COUNTY OF LAKE )  
 THIS IS TO CERTIFY THAT WE, JORGENSEN & ASSOCIATES, INC., AN ILLINOIS PROFESSIONAL DESIGN FIRM LAND SURVEYING CORPORATION, NUMBER 184-2771, HAVE SURVEYED THE PLAT OF HIGHWAYS SHOWN HEREON BETWEEN SECTION 28, TOWNSHIP 43N., RANGE 11E, AND SECTION 33, TOWNSHIP 43N., RANGE 11E., OF THE THIRD PRINCIPAL MERIDIAN, LAKE COUNTY, THAT THE SURVEY IS TRUE AND COMPLETE AS SHOWN TO THE BEST OF MY KNOWLEDGE AND BELIEF, THAT THE PLAT CORRECTLY REPRESENTS SAID SURVEY, THAT ALL MONUMENTS FOUND AND ESTABLISHED ARE OF PERMANENT QUALITY AND OCCUPY THE POSITIONS SHOWN THEREON AND THAT THE MONUMENTS ARE SUFFICIENT TO ENABLE THE SURVEY TO BE RETRACED. MADE FOR THE LAKE COUNTY DIVISION OF TRANSPORTATION, STATE OF ILLINOIS.  
 DATED AT LAKE VILLA, ILLINOIS THIS 3rd DAY OF August 2016A.D.



Christian H. Jorgensen PRESIDENT  
 ILLINOIS PROFESSIONAL LAND SURVEYOR NO. 35-2797  
 LICENSE EXPIRATION DATE: NOVEMBER 30, 2016  
 THIS PROFESSIONAL SERVICE CONFORMS TO THE CURRENT ILLINOIS MINIMUM STANDARDS FOR A BOUNDARY SURVEY.  
 Note: Surface Coordinates are Shown

COORDINATE TABLE			
STATION	OFFSET	NORTH	EAST
50+97.49	60.66' Rt.	2,002,953.358	1,088,014.033
51+03.90	44.87' Lt.	2,002,978.156	1,087,911.253
51+32.45	97.03' Rt.	2,002,981.414	1,088,055.964
52+12.60	94.51' Rt.	2,003,060.760	1,088,067.523
52+43.90	44.90' Lt.	2,003,115.998	1,087,935.745
52+47.58	60.69' Rt.	2,003,101.130	1,088,040.353

STERLING CREEK SUBDIVISION

Recorded October 20, 1995 as Document No. 3737886

JORGENSEN & ASSOCIATES, INC.  
 120 PARK AVENUE  
 LAKE VILLA, ILLINOIS 60046  
 (847) 356-3371

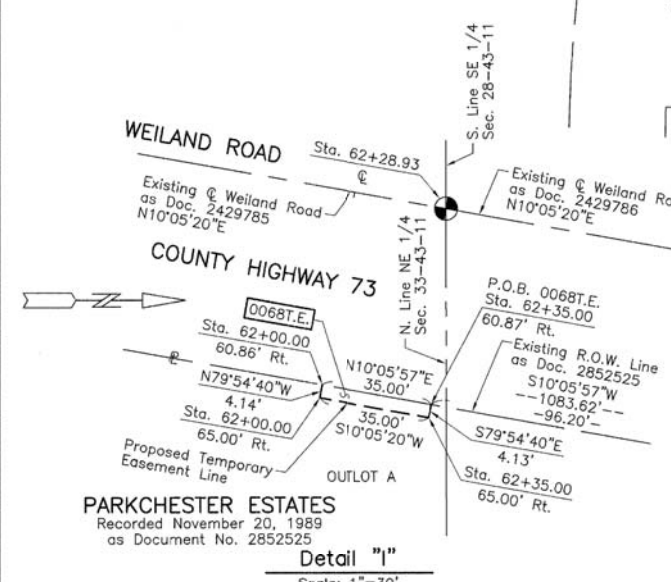
PLAT OF HIGHWAYS  
 LAKE COUNTY  
 DIVISION OF TRANSPORTATION  
 F.A.U. 2665 (WEILAND ROAD)  
 LIMITS: LAKE-COOK ROAD TO ILLINOIS ROUTE 22  
 LAKE COUNTY  
 SECTION: 14-00158-11-WR JOB NO. R-55-001-97  
 STATION 50+00 TO STATION 65+00  
 SCALE: 1"=60' SHEET 11A OF 40

LAKE COUNTY DIVISION OF TRANSPORTATION  
 600 WEST WINCHESTER ROAD  
 LIBERTYVILLE, ILLINOIS 60048

EXISTING R.O.W. RECORDED INFORMATION		
Parcel	Document No.	Date Recorded
0068	2852525	November 20, 1989
----	1908909	April 7, 1978
----	2033480	November 13, 1979
----	2128568	August 28, 1981
----	2183292	October 29, 1982
----	2429785	March 27, 1986
----	2429786	March 27, 1986
----	2852525	November 20, 1989
----	2585517	July 1, 1987
----	3737886	October 20, 1995

COORDINATE TABLE			
STATION	OFFSET	NORTH	EAST
62+00.00	60.86' Rt.	2,004,038.789	1,088,207.360
62+00.00	65.00' Rt.	2,004,038.064	1,088,211.436
62+28.93	€	2,004,077.932	1,088,152.508
62+35.00	60.87' Rt.	2,004,073.247	1,088,213.497
62+35.00	65.00' Rt.	2,004,072.523	1,088,217.567
63+02.10	49.81' Lt.	2,004,158.702	1,088,116.289
63+03.02	45.15' Lt.	2,004,158.789	1,088,121.032
63+30.12	49.83' Lt.	2,004,186.292	1,088,121.177
63+31.20	60.88' Rt.	2,004,167.957	1,088,230.366
63+49.90	60.87' Rt.	2,004,186.513	1,088,233.640
63+49.95	61.14' Rt.	2,004,186.519	1,088,233.912
64+62.24	60.94' Rt.	2,004,298.513	1,088,252.229

PARCEL NUMBER	TOTAL HOLDINGS ACRES	PART TAKEN ACRES	AREA IN EXISTING R.O.W. ACRES	REMAINDER AREA ACRES	EASEMENT AREA ACRES	EASEMENT AREA SQUARE FEET	EASEMENT PURPOSE	PERMANENT INDEX NUMBER
0068T.E.	7.027	N/A	N/A	7.027	0.003	145	Construction Purposes	15-33-219-001



REVISION DATE January 24, 2018

REVISION Eliminated County Engineer Certificate

MADE BY



PART OF THE SE 1/4 OF SEC. 28, TWP. 43 N., R. 11 E. OF THE 3RD. P.M., IN LAKE COUNTY, ILLINOIS.

PARCEL NUMBER	TOTAL HOLDINGS ACRES	PART TAKEN ACRES	AREA IN EXISTING R.O.W. ACRES	REMAINDER AREA ACRES	EASEMENT AREA ACRES	EASEMENT PURPOSE	PERMANENT INDEX NUMBER
0020T.E.	0.165	N/A	N/A	0.165	0.036	Grading	15-28-415-015
0021T.E.	0.175	N/A	N/A	0.175	0.022	Grading	15-28-415-009

EXISTING R.O.W. RECORDED INFORMATION		
Parcel	Document No.	Date Recorded
0020	2585517	July 1, 1987
0020	2706629	August 1, 1988
0021	2585517	July 1, 1987
0021	2706629	August 1, 1988
----	2429786	March 27, 1986
----	2706629	August 1, 1988
----	3622411	December 7, 1994
----	3737886	October 20, 1995

### LEGEND

SECTION CORNER: 9/10, 16/15

QUARTER SECTION CORNER: 16, 15

SECTION LINE: Dashed line

QUARTER SECTION LINE: Dashed line

QUARTER, QUARTER SECTION LINE: Dashed line

PLATTED LOT LINE: Dashed line

PROPERTY (DEED) LINE: Solid line

API: Solid line

APPARENT PROPERTY LINE: Dashed line

EXISTING CENTER LINE: Dashed line

PROPOSED CENTER LINE: Dashed line

EXISTING RIGHT OF WAY LINE: Dashed line

PROPOSED RIGHT OF WAY LINE: Dashed line

EXISTING EASEMENT: Dashed line

PROPOSED EASEMENT: Dashed line

EXISTING ACCESS CONTROL LINE: Dashed line

PROPOSED ACCESS CONTROL LINE: Dashed line

MEASURED DIMENSION: Solid line

COMPUTED DIMENSION: Dashed line

RECORD DIMENSION: Dashed line

EXISTING BUILDING: Hatched area

SCALE: 1"=20'

Bearings and Coordinates are referenced to the Illinois Coordinate System NAD 83(2007) East Zone.

○ IRON PIPE OR ROD FOUND      ⊕ "MAG" NAIL SET

+ CUT CROSS FOUND OR SET      ● 5/8" REBAR SET

● T1 THESE STAKES REFERENCE FOUND OR SET MONUMENTATION. SET 5/8 INCH IRON ROD FLUSH WITH GROUND TO THE FOUND IRON STAKE. IDENTIFIED BY COLORED PLASTIC CAP BEARING SURVEYORS REGISTRATION NUMBER.

● BT1 THESE STAKES, IN CULTIVATED AREAS, REFERENCE FOUND OR SET MONUMENTATION. BURIED 5/8 INCH IRON ROD 20 INCHES BELOW GROUND TO THE FOUND IRON STAKE. IDENTIFIED BY COLORED PLASTIC CAP BEARING SURVEYORS REGISTRATION NUMBER.

■ STAKING OF PROPOSED RIGHT OF WAY. SET DIVISION OF HIGHWAYS SURVEY MARKER TO MONUMENT THE POSITION SHOWN. IDENTIFIED BY INSCRIPTION DATA AND SURVEYORS REGISTRATION NUMBER.

■ M STAKING OF PROPOSED RIGHT OF WAY IN CULTIVATED AREAS. BURIED 5/8 INCH METAL ROD 20 INCHES BELOW GROUND TO MARK FUTURE SURVEY MARKER POSITION IDENTIFIED BY COLORED PLASTIC CAP BEARING SURVEYORS REGISTRATION NUMBER.

⊙ PERMANENT SURVEY MARKER, I.D.O.T STD 2135 (TO BE SET BY OTHERS)

□ RIGHT OF WAY STAKING PROPOSED TO BE SET.

STATE OF ILLINOIS } SS  
COUNTY OF LAKE }

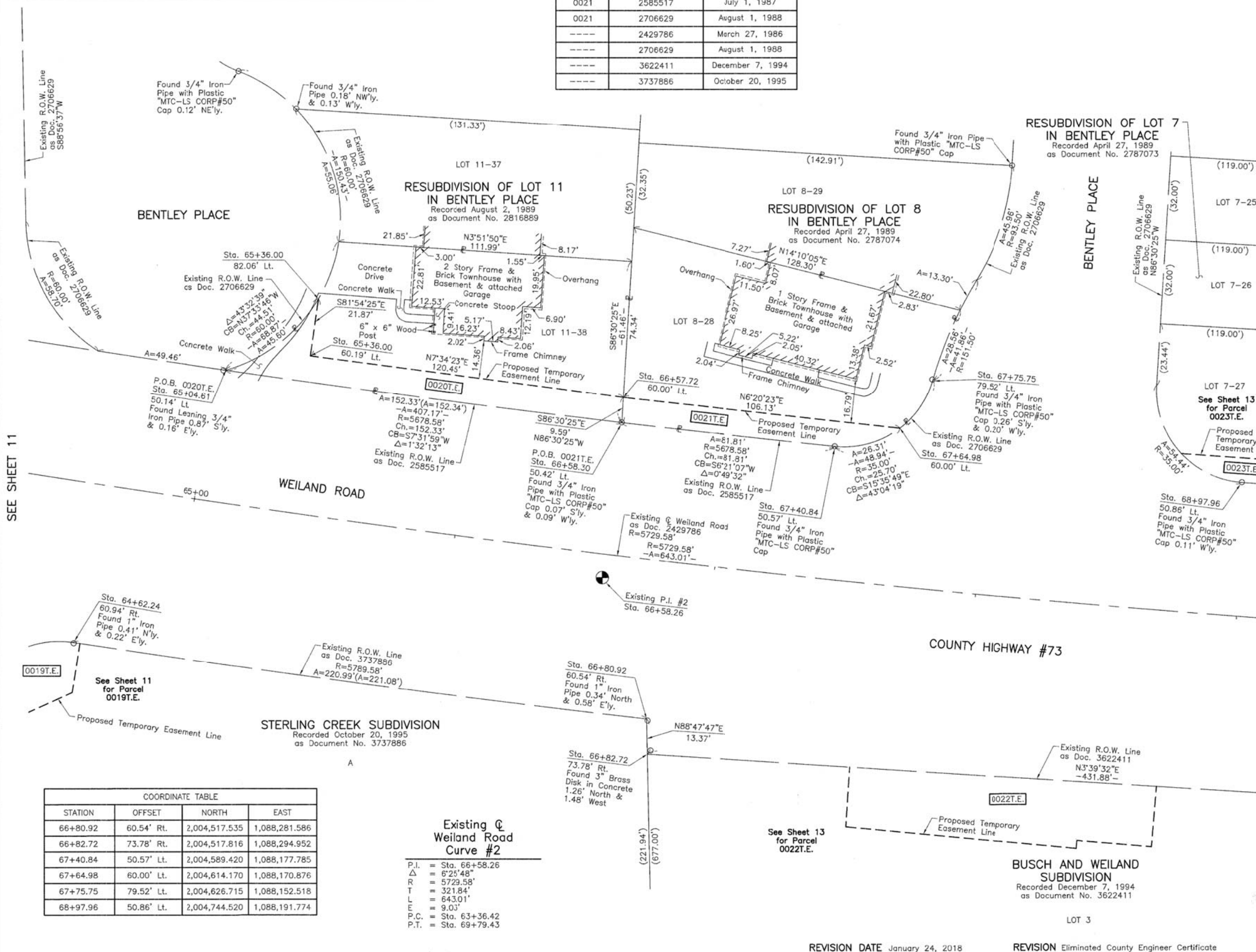
THIS IS TO CERTIFY THAT WE, JORGENSEN & ASSOCIATES, INC., AN ILLINOIS PROFESSIONAL DESIGN FIRM LAND SURVEYING CORPORATION, NUMBER 184-2771, HAVE SURVEYED THE PLAT OF HIGHWAYS SHOWN HEREON IN SECTION 28, TOWNSHIP 43N., RANGE 11E., OF THE THIRD PRINCIPAL MERIDIAN, LAKE COUNTY, THAT THE SURVEY IS TRUE AND COMPLETE AS SHOWN TO THE BEST OF MY KNOWLEDGE AND BELIEF, THAT THE PLAT CORRECTLY REPRESENTS SAID SURVEY, THAT ALL MONUMENTS FOUND AND ESTABLISHED ARE OF PERMANENT QUALITY AND OCCUPY THE POSITIONS SHOWN THEREON AND THAT THE MONUMENTS ARE SUFFICIENT TO ENABLE THE SURVEY TO BE RETRACED. MADE FOR THE LAKE COUNTY DIVISION OF TRANSPORTATION, STATE OF ILLINOIS.

DATED AT LAKE VILLA, ILLINOIS THIS 3rd DAY OF August 2016 A.D.

*Christian H. Jorgensen* PRESIDENT  
ILLINOIS PROFESSIONAL LAND SURVEYOR NO. 35-2797  
LICENSE EXPIRATION DATE: NOVEMBER 30, 2016

THIS PROFESSIONAL SERVICE CONFORMS TO THE CURRENT ILLINOIS MINIMUM STANDARDS FOR A BOUNDARY SURVEY.

Note: Surface Coordinates are Shown



- IRON PIPE OR ROD FOUND      ⊕ "MAG" NAIL SET
- + CUT CROSS FOUND OR SET      ● 5/8" REBAR SET
- T1 THESE STAKES REFERENCE FOUND OR SET MONUMENTATION. SET 5/8 INCH IRON ROD FLUSH WITH GROUND TO THE FOUND IRON STAKE. IDENTIFIED BY COLORED PLASTIC CAP BEARING SURVEYORS REGISTRATION NUMBER.
- BT1 THESE STAKES, IN CULTIVATED AREAS, REFERENCE FOUND OR SET MONUMENTATION. BURIED 5/8 INCH IRON ROD 20 INCHES BELOW GROUND TO THE FOUND IRON STAKE. IDENTIFIED BY COLORED PLASTIC CAP BEARING SURVEYORS REGISTRATION NUMBER.
- STAKING OF PROPOSED RIGHT OF WAY. SET DIVISION OF HIGHWAYS SURVEY MARKER TO MONUMENT THE POSITION SHOWN. IDENTIFIED BY INSCRIPTION DATA AND SURVEYORS REGISTRATION NUMBER.
- M STAKING OF PROPOSED RIGHT OF WAY IN CULTIVATED AREAS. BURIED 5/8 INCH METAL ROD 20 INCHES BELOW GROUND TO MARK FUTURE SURVEY MARKER POSITION IDENTIFIED BY COLORED PLASTIC CAP BEARING SURVEYORS REGISTRATION NUMBER.
- ⊙ PERMANENT SURVEY MARKER, I.D.O.T STD 2135 (TO BE SET BY OTHERS)
- RIGHT OF WAY STAKING PROPOSED TO BE SET.

STATE OF ILLINOIS } SS  
COUNTY OF LAKE }

THIS IS TO CERTIFY THAT WE, JORGENSEN & ASSOCIATES, INC., AN ILLINOIS PROFESSIONAL DESIGN FIRM LAND SURVEYING CORPORATION, NUMBER 184-2771, HAVE SURVEYED THE PLAT OF HIGHWAYS SHOWN HEREON IN SECTION 28, TOWNSHIP 43N., RANGE 11E., OF THE THIRD PRINCIPAL MERIDIAN, LAKE COUNTY, THAT THE SURVEY IS TRUE AND COMPLETE AS SHOWN TO THE BEST OF MY KNOWLEDGE AND BELIEF, THAT THE PLAT CORRECTLY REPRESENTS SAID SURVEY, THAT ALL MONUMENTS FOUND AND ESTABLISHED ARE OF PERMANENT QUALITY AND OCCUPY THE POSITIONS SHOWN THEREON AND THAT THE MONUMENTS ARE SUFFICIENT TO ENABLE THE SURVEY TO BE RETRACED. MADE FOR THE LAKE COUNTY DIVISION OF TRANSPORTATION, STATE OF ILLINOIS.

DATED AT LAKE VILLA, ILLINOIS THIS 3rd DAY OF August 2016 A.D.



*Christian H. Jorgensen* PRESIDENT  
ILLINOIS PROFESSIONAL LAND SURVEYOR NO. 35-2797  
LICENSE EXPIRATION DATE: NOVEMBER 30, 2016

THIS PROFESSIONAL SERVICE CONFORMS TO THE CURRENT ILLINOIS MINIMUM STANDARDS FOR A BOUNDARY SURVEY.

Note: Surface Coordinates are Shown

COORDINATE TABLE			
STATION	OFFSET	NORTH	EAST
64+62.24	60.94' Rt.	2,004,298.513	1,088,252.229
65+04.61	50.14' Lt.	2,004,357.095	1,088,148.764
65+36.00	60.19' Lt.	2,004,389.298	1,088,143.284
65+36.00	82.06' Lt.	2,004,392.377	1,088,121.629
66+57.72	60.00' Lt.	2,004,508.693	1,088,159.158
66+58.30	50.42' Lt.	2,004,508.108	1,088,168.734

COORDINATE TABLE			
STATION	OFFSET	NORTH	EAST
66+80.92	60.54' Rt.	2,004,517.535	1,088,281.586
66+82.72	73.78' Rt.	2,004,517.816	1,088,294.952
67+40.84	50.57' Lt.	2,004,589.420	1,088,177.785
67+64.98	60.00' Lt.	2,004,614.170	1,088,170.876
67+75.75	79.52' Lt.	2,004,626.715	1,088,152.518
68+97.96	50.86' Lt.	2,004,744.520	1,088,191.774

Existing @ Weiland Road Curve #2

P.I. = Sta. 66+58.26  
 Δ = 6°25'48"  
 R = 5729.58'  
 T = 321.84'  
 L = 643.01'  
 E = 9.03'  
 P.C. = Sta. 63+36.42  
 P.T. = Sta. 69+79.43

REVISION DATE January 24, 2018

REVISION Eliminated County Engineer Certificate

MADE BY

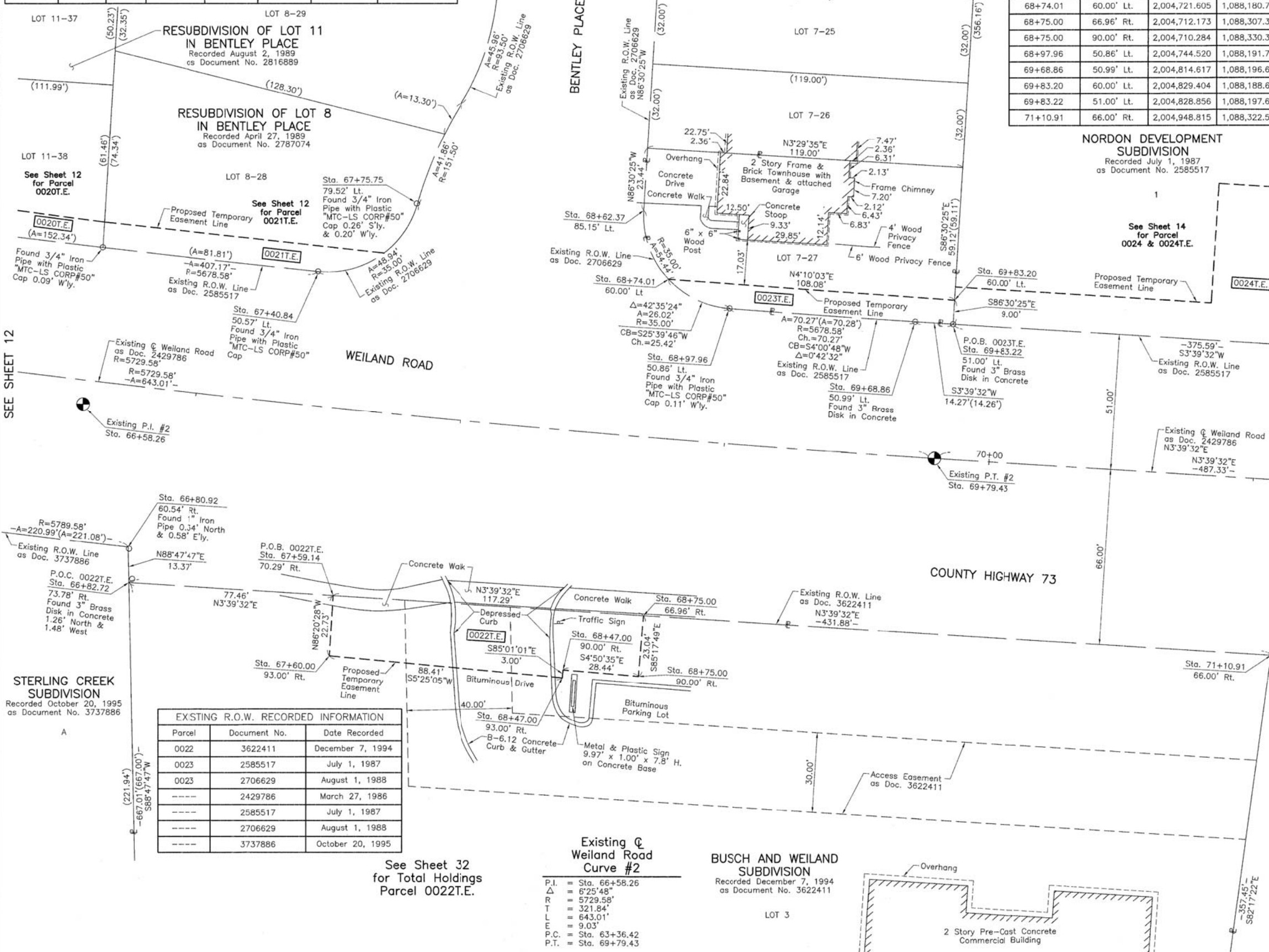
**PLAT OF HIGHWAYS**  
**LAKE COUNTY**  
**DIVISION OF TRANSPORTATION**  
 F.A.U. 2665 (WEILAND ROAD)  
 LIMITS: LAKE-COOK ROAD TO ILLINOIS ROUTE 22  
 LAKE COUNTY  
 SECTION: 14-00158-11-WR JOB NO. R-55-001-97  
 STATION 64+00 TO STATION 69+00  
 SCALE: 1"=20' SHEET 12 OF 40

**LAKE COUNTY DIVISION OF TRANSPORTATION**  
 600 WEST WINCHESTER ROAD  
 LIBERTYVILLE, ILLINOIS 60048



PART OF THE SE 1/4 OF SEC. 28, TWP. 43 N., R. 11 E. OF THE 3RD. P.M., IN LAKE COUNTY, ILLINOIS.

PARCEL NUMBER	TOTAL HOLDINGS ACRES	PART TAKEN ACRES	AREA IN EXISTING R.O.W. ACRES	REMAINDER AREA ACRES	EASEMENT AREA ACRES	EASEMENT PURPOSE	PERMANENT INDEX NUMBER
0022T.E.	7.937	N/A	N/A	7.937	0.064	Construction Purposes	15-28-417-002 15-28-417-003
0023T.E.	0.154	N/A	N/A	0.154	0.021	Grading	15-28-414-016



STATION	OFFSET	NORTH	EAST
68+47.00	90.00' Rt.	2,004,681.946	1,088,327.938
68+47.00	93.00' Rt.	2,004,681.686	1,088,330.927
68+62.37	85.15' Lt.	2,004,712.250	1,088,154.743
68+74.01	60.00' Lt.	2,004,721.605	1,088,180.764
68+75.00	66.96' Rt.	2,004,712.173	1,088,307.380
68+75.00	90.00' Rt.	2,004,710.284	1,088,330.340
68+97.96	50.86' Lt.	2,004,744.520	1,088,191.774
69+68.86	50.99' Lt.	2,004,814.617	1,088,196.692
69+83.20	60.00' Lt.	2,004,829.404	1,088,188.619
69+83.22	51.00' Lt.	2,004,828.856	1,088,197.602
71+10.91	66.00' Rt.	2,004,948.815	1,088,322.512

**LEGEND**

SECTION CORNER 9 10 16 15

QUARTER SECTION CORNER 16 15

SECTION LINE  
QUARTER SECTION LINE  
QUARTER, QUARTER SECTION LINE  
PLATTED LOT LINE  
PROPERTY (DEED) LINE

APL APPARENT PROPERTY LINE  
EXISTING CENTER LINE  
PROPOSED CENTER LINE  
EXISTING RIGHT OF WAY LINE  
PROPOSED RIGHT OF WAY LINE  
EXISTING EASEMENT  
PROPOSED EASEMENT  
EXISTING ACCESS CONTROL LINE  
PROPOSED ACCESS CONTROL LINE  
MEASURED DIMENSION  
COMPUTED DIMENSION  
RECORD DIMENSION

EXISTING BUILDING

Scale: 1"=20'

Bearings and Coordinates are referenced to the Illinois Coordinate System NAD 83(2007) East Zone.

- IRON PIPE OR ROD FOUND
- ⊕ "MAG" NAIL SET
- + CUT CROSS FOUND OR SET
- 5/8" REBAR SET
- T1 THESE STAKES REFERENCE FOUND OR SET MONUMENTATION. SET 5/8 INCH IRON ROD FLUSH WITH GROUND TO THE FOUND IRON STAKE. IDENTIFIED BY COLORED PLASTIC CAP BEARING SURVEYORS REGISTRATION NUMBER.
- BT1 THESE STAKES, IN CULTIVATED AREAS, REFERENCE FOUND OR SET MONUMENTATION. BURIED 5/8 INCH IRON ROD 20 INCHES BELOW GROUND TO THE FOUND IRON STAKE. IDENTIFIED BY COLORED PLASTIC CAP BEARING SURVEYORS REGISTRATION NUMBER.
- STAKING OF PROPOSED RIGHT OF WAY. SET DIVISION OF HIGHWAYS SURVEY MARKER TO MONUMENT THE POSITION SHOWN. IDENTIFIED BY INSCRIPTION DATA AND SURVEYORS REGISTRATION NUMBER.
- M STAKING OF PROPOSED RIGHT OF WAY IN CULTIVATED AREAS. BURIED 5/8 INCH METAL ROD 20 INCHES BELOW GROUND TO MARK FUTURE SURVEY MARKER POSITION IDENTIFIED BY COLORED PLASTIC CAP BEARING SURVEYORS REGISTRATION NUMBER.
- ⊙ PERMANENT SURVEY MARKER, I.D.O.T STD 2135 (TO BE SET BY OTHERS)
- RIGHT OF WAY STAKING PROPOSED TO BE SET.

STATE OF ILLINOIS }  
COUNTY OF LAKE } SS

THIS IS TO CERTIFY THAT WE, JORGENSEN & ASSOCIATES, INC., AN ILLINOIS PROFESSIONAL DESIGN FIRM LAND SURVEYING CORPORATION, NUMBER 184-2771, HAVE SURVEYED THE PLAT OF HIGHWAYS SHOWN HEREON IN SECTION 28, TOWNSHIP 43N., RANGE 11E., OF THE THIRD PRINCIPAL MERIDIAN, LAKE COUNTY, THAT THE SURVEY IS TRUE AND COMPLETE AS SHOWN TO THE BEST OF MY KNOWLEDGE AND BELIEF, THAT THE PLAT CORRECTLY REPRESENTS SAID SURVEY, THAT ALL MONUMENTS FOUND AND ESTABLISHED ARE OF PERMANENT QUALITY AND OCCUPY THE POSITIONS SHOWN THEREON AND THAT THE MONUMENTS ARE SUFFICIENT TO ENABLE THE SURVEY TO BE RETRACED. MADE FOR THE LAKE COUNTY DIVISION OF TRANSPORTATION, STATE OF ILLINOIS.

DATED AT LAKE VILLA, ILLINOIS THIS 3rd DAY OF August 2016 A.D.



*Christian H. Jorgensen* PRESIDENT  
ILLINOIS PROFESSIONAL LAND SURVEYOR NO. 35-2797  
LICENSE EXPIRATION DATE: NOVEMBER 30, 2016  
THIS PROFESSIONAL SERVICE CONFORMS TO THE CURRENT ILLINOIS MINIMUM STANDARDS FOR A BOUNDARY SURVEY.  
Note: Surface Coordinates are Shown

STATION	OFFSET	NORTH	EAST
66+80.92	60.54' Rt.	2,004,517.535	1,088,281.586
66+82.72	73.78' Rt.	2,004,517.816	1,088,294.952
67+40.84	50.57' Lt.	2,004,589.420	1,088,177.785
67+59.14	70.29' Rt.	2,004,595.120	1,088,299.895
67+60.00	93.00' Rt.	2,004,593.669	1,088,322.579
67+75.75	79.52' Lt.	2,004,626.715	1,088,152.518

JORGENSEN & ASSOCIATES, INC.  
120 PARK AVENUE  
LAKE VILLA, ILLINOIS 60046  
(847) 356-3371

**PLAT OF HIGHWAYS**  
**LAKE COUNTY**  
**DIVISION OF TRANSPORTATION**  
F.A.U. 2665 (WEILAND ROAD)  
LIMITS: LAKE COOK ROAD TO ILLINOIS ROUTE 22  
LAKE COUNTY  
SECTION: 14-00158-11-WR JOB NO. R-55-001-97  
STATION 66+00 TO STATION 72+00  
SCALE: 1"=20' SHEET 13 OF 40

**LAKE COUNTY DIVISION OF TRANSPORTATION**  
600 WEST WINCHESTER ROAD  
LIBERTYVILLE, ILLINOIS 60048

Parcel	Document No.	Date Recorded
0022	3622411	December 7, 1994
0023	2585517	July 1, 1987
0023	2706629	August 1, 1988
----	2429786	March 27, 1986
----	2585517	July 1, 1987
----	2706629	August 1, 1988
----	3737886	October 20, 1995

See Sheet 32 for Total Holdings Parcel 0022T.E.

Existing @ Weiland Road Curve #2  
P.I. = Sta. 66+58.26  
Δ = 6°25'48"  
R = 5729.58'  
T = 321.84'  
L = 643.01'  
E = 9.03'  
P.C. = Sta. 63+36.42  
P.T. = Sta. 69+79.43

BUSCH AND WEILAND SUBDIVISION  
Recorded December 7, 1994 as Document No. 3622411

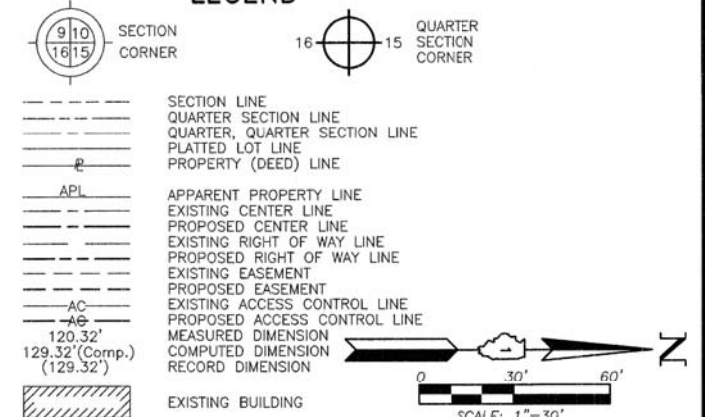
REVISION DATE January 24, 2018

REVISION Eliminated County Engineer Certificate

MADE BY



LEGEND



Bearings and Coordinates are referenced to the Illinois Coordinate System NAD 83(2007) East Zone.

- IRON PIPE OR ROD FOUND      ⊕ "MAG" NAIL SET
- + CUT CROSS FOUND OR SET      ● 5/8" REBAR SET
- T1 THESE STAKES REFERENCE FOUND OR SET MONUMENTATION. SET 5/8 INCH IRON ROD FLUSH WITH GROUND TO THE FOUND IRON STAKE. IDENTIFIED BY COLORED PLASTIC CAP BEARING SURVEYORS REGISTRATION NUMBER.
- BT1 THESE STAKES, IN CULTIVATED AREAS, REFERENCE FOUND OR SET MONUMENTATION. BURIED 5/8 INCH IRON ROD 20 INCHES BELOW GROUND TO THE FOUND IRON STAKE. IDENTIFIED BY COLORED PLASTIC CAP BEARING SURVEYORS REGISTRATION NUMBER.
- STAKING OF PROPOSED RIGHT OF WAY. SET DIVISION OF HIGHWAYS SURVEY MARKER TO MONUMENT THE POSITION SHOWN. IDENTIFIED BY INSCRIPTION DATA AND SURVEYORS REGISTRATION NUMBER.
- M STAKING OF PROPOSED RIGHT OF WAY IN CULTIVATED AREAS. BURIED 5/8 INCH METAL ROD 20 INCHES BELOW GROUND TO MARK FUTURE SURVEY MARKER POSITION IDENTIFIED BY COLORED PLASTIC CAP BEARING SURVEYORS REGISTRATION NUMBER.
- ⊙ PERMANENT SURVEY MARKER, I.D.O.T STD 2135 (TO BE SET BY OTHERS)
- RIGHT OF WAY STAKING PROPOSED TO BE SET.

Point Number	Tie to point	Tie Distance (feet)
1	T1	17.55
	T2	12.66
	T3	24.06
2	T1	19.63
	T2	12.77
	T3	22.07
3	T1	14.49
	T2	27.67
	T3	20.52

TENTH AMENDMENT TO THE DECLARATION OF CONDOMINIUM OWNERSHIP FOR COUNTRY VILLAS OF OLD FARM VILLAGE CONDOMINIUM  
Recorded July 21, 1987 as Document No. 2592717

OLD FARM VILLAGE UNIT 6  
Recorded August 25, 1986 as Document No. 2487099

See Sheet 15 for Parcel 0025T.E.



THIS IS TO CERTIFY THAT WE, JORGENSEN & ASSOCIATES, INC., AN ILLINOIS PROFESSIONAL DESIGN FIRM LAND SURVEYING CORPORATION, NUMBER 184-2771, HAVE SURVEYED THE PLAT OF HIGHWAYS SHOWN HEREON IN SECTION 28, TOWNSHIP 43N., RANGE 11E., OF THE THIRD PRINCIPAL MERIDIAN, LAKE COUNTY, THAT THE SURVEY IS TRUE AND COMPLETE AS SHOWN TO THE BEST OF MY KNOWLEDGE AND BELIEF, THAT THE PLAT CORRECTLY REPRESENTS SAID SURVEY, THAT ALL MONUMENTS FOUND AND ESTABLISHED ARE OF PERMANENT QUALITY AND OCCUPY THE POSITIONS SHOWN THEREON AND THAT THE MONUMENTS ARE SUFFICIENT TO ENABLE THE SURVEY TO BE RETRACED. MADE FOR THE LAKE COUNTY DIVISION OF TRANSPORTATION, STATE OF ILLINOIS. DATED AT LAKE VILLA, ILLINOIS THIS 4th DAY OF JANUARY 2017 A.D.

Christian H. Jorgensen PRESIDENT  
ILLINOIS PROFESSIONAL LAND SURVEYOR NO. 35-2797  
LICENSE EXPIRATION DATE: NOVEMBER 30, 2018

THIS PROFESSIONAL SERVICE CONFORMS TO THE CURRENT ILLINOIS MINIMUM STANDARDS FOR A BOUNDARY SURVEY.  
Note: Surface Coordinates are Shown

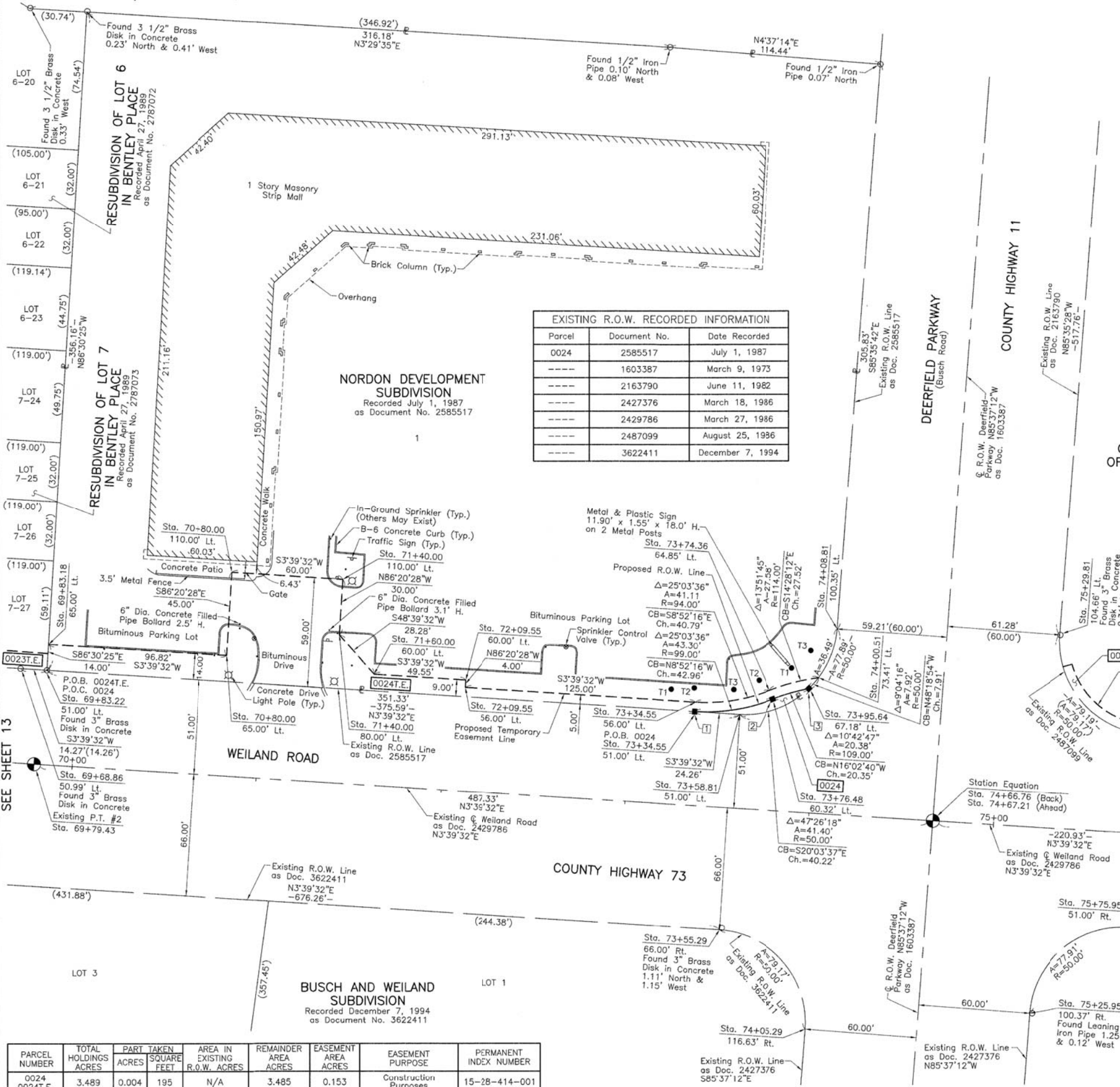
STATION	OFFSET	NORTH	EAST
71+40.00	110.00' Lt.	2,004,989.077	1,088,148.727
71+60.00	60.00' Lt.	2,005,005.845	1,088,199.902
72+09.55	56.00' Lt.	2,005,055.038	1,088,207.055
72+09.55	60.00' Lt.	2,005,055.293	1,088,203.064
73+34.55	51.00' Lt.	2,005,179.464	1,088,220.022
73+34.55	56.00' Lt.	2,005,179.783	1,088,215.032
73+55.29	66.00' Rt.	2,005,192.697	1,088,338.107
73+58.81	51.00' Lt.	2,005,203.680	1,088,221.571
73+74.36	64.85' Lt.	2,005,220.082	1,088,208.742
73+76.48	60.32' Lt.	2,005,221.906	1,088,213.398
73+95.64	67.18' Lt.	2,005,241.465	1,088,207.773
74+00.51	73.41' Lt.	2,005,246.724	1,088,201.867
74+05.29	116.63' Rt.	2,005,239.360	1,088,391.824
74+08.81	100.37' Lt.	2,005,256.723	1,088,175.513
75+25.95	104.66' Lt.	2,005,377.300	1,088,178.909
75+75.95	51.00' Rt.	2,005,413.411	1,088,337.190

JORGENSEN & ASSOCIATES, INC.  
120 PARK AVENUE  
LAKE VILLA, ILLINOIS 60046  
(847) 356-3371

PLAT OF HIGHWAYS  
LAKE COUNTY  
DIVISION OF TRANSPORTATION  
F.A.U. 2665 (WEILAND ROAD)  
LIMITS: LAKE-COOK ROAD TO ILLINOIS ROUTE 22  
LAKE COUNTY  
SECTION: 14-00158-11-WR JOB NO. R-55-001-97  
STATION 69+00 TO STATION 76+00  
SCALE: 1"=30' SHEET 14 OF 40

LAKE COUNTY DIVISION OF TRANSPORTATION  
600 WEST WINCHESTER ROAD  
LIBERTYVILLE, ILLINOIS 60048

Parcel	Document No.	Date Recorded
0024	2585517	July 1, 1987
-----	1603387	March 9, 1973
-----	2163790	June 11, 1982
-----	2427376	March 18, 1986
-----	2429786	March 27, 1986
-----	2487099	August 25, 1986
-----	3622411	December 7, 1994



PARCEL NUMBER	TOTAL HOLDINGS ACRES	PART TAKEN ACRES	SQUARE FEET	AREA IN EXISTING R.O.W. ACRES	REMAINDER AREA ACRES	EASEMENT AREA ACRES	EASEMENT PURPOSE	PERMANENT INDEX NUMBER
0024	3.489	0.004	195	N/A	3.485	0.153	Construction Purposes	15-28-414-001

REVISION DATE January 24, 2018

REVISION Eliminated County Engineer Certificate

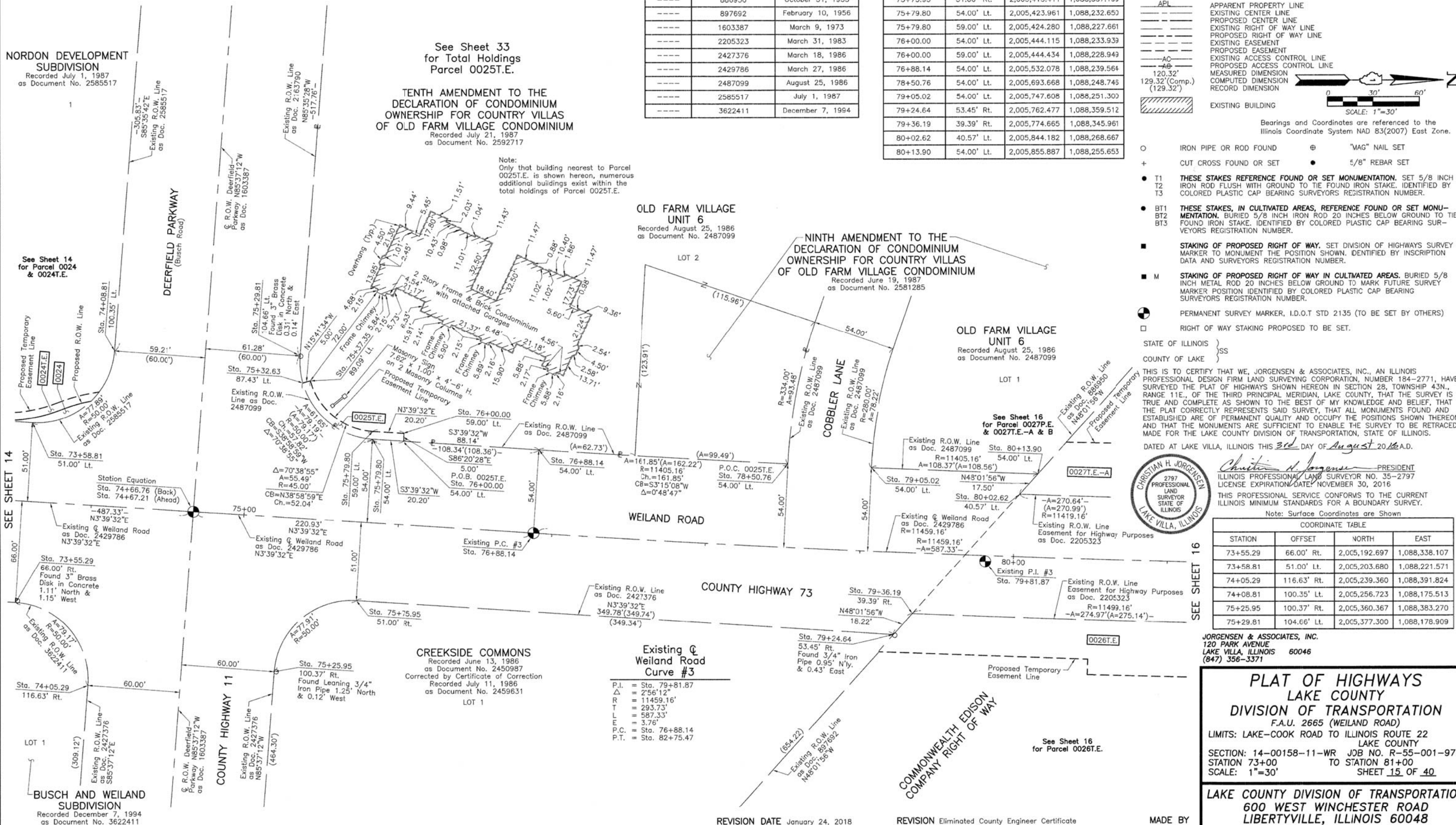
MADE BY



PART OF THE SE 1/4 OF SEC. 28, TWP. 43 N., R. 11 E. OF THE 3RD. P.M., IN LAKE COUNTY, ILLINOIS.

PARCEL NUMBER	TOTAL HOLDINGS ACRES	PART TAKEN ACRES	AREA IN EXISTING R.O.W. ACRES	REMAINDER AREA ACRES	EASEMENT AREA		EASEMENT PURPOSE	PERMANENT INDEX NUMBER
					ACRES	SQUARE FEET		
0025T.E.	8.386*	N/A	N/A	8.386*	0.009	394	Grading	15-28-403-129 through 15-28-403-176(pts)

\* Includes Units



EXISTING R.O.W. RECORDED INFORMATION

Parcel	Document No.	Date Recorded
0025	2163790	June 11, 1982
0025	2487099	August 25, 1986
----	886950	October 31, 1955
----	897692	February 10, 1956
----	1603387	March 9, 1973
----	2205323	March 31, 1983
----	2427376	March 18, 1986
----	2429786	March 27, 1986
----	2487099	August 25, 1986
----	2585517	July 1, 1987
----	3622411	December 7, 1994

COORDINATE TABLE

STATION	OFFSET	NORTH	EAST
75+32.63	87.43' Lt.	2,005,379.015	1,088,196.275
75+37.35	89.09' Lt.	2,005,383.829	1,088,194.924
75+75.95	51.00' Rt.	2,005,413.411	1,088,337.190
75+79.80	54.00' Lt.	2,005,423.961	1,088,232.650
75+79.80	59.00' Lt.	2,005,424.280	1,088,227.661
76+00.00	54.00' Lt.	2,005,444.115	1,088,233.939
76+00.00	59.00' Lt.	2,005,444.434	1,088,228.949
76+88.14	54.00' Lt.	2,005,532.078	1,088,239.564
78+50.76	54.00' Lt.	2,005,693.668	1,088,248.745
79+05.02	54.00' Lt.	2,005,747.608	1,088,251.300
79+24.64	53.45' Rt.	2,005,762.477	1,088,359.512
79+36.19	39.39' Rt.	2,005,774.665	1,088,345.961
80+02.62	40.57' Lt.	2,005,844.182	1,088,268.667
80+13.90	54.00' Lt.	2,005,855.887	1,088,255.653

**LEGEND**

SECTION CORNER: 9 10 16 15

QUARTER SECTION CORNER: 16 15

SECTION LINE  
 QUARTER SECTION LINE  
 QUARTER, QUARTER SECTION LINE  
 PLATTED LOT LINE  
 PROPERTY (DEED) LINE

APL  
 APPARENT PROPERTY LINE  
 EXISTING CENTER LINE  
 PROPOSED CENTER LINE  
 EXISTING RIGHT OF WAY LINE  
 PROPOSED RIGHT OF WAY LINE  
 EXISTING EASEMENT  
 PROPOSED EASEMENT  
 EXISTING ACCESS CONTROL LINE  
 PROPOSED ACCESS CONTROL LINE  
 MEASURED DIMENSION  
 COMPUTED DIMENSION  
 RECORD DIMENSION

EXISTING BUILDING

Bearings and Coordinates are referenced to the Illinois Coordinate System NAD 83(2007) East Zone.

SCALE: 1"=30'

IRON PIPE OR ROD FOUND  
 CUT CROSS FOUND OR SET  
 THESE STAKES REFERENCE FOUND OR SET MONUMENTATION. SET 5/8 INCH IRON ROD FLUSH WITH GROUND TO TIE FOUND IRON STAKE. IDENTIFIED BY COLORED PLASTIC CAP BEARING SURVEYORS REGISTRATION NUMBER.  
 THESE STAKES, IN CULTIVATED AREAS, REFERENCE FOUND OR SET MONUMENTATION. BURIED 5/8 INCH IRON ROD 20 INCHES BELOW GROUND TO TIE FOUND IRON STAKE. IDENTIFIED BY COLORED PLASTIC CAP BEARING SURVEYORS REGISTRATION NUMBER.  
 STAKING OF PROPOSED RIGHT OF WAY. SET DIVISION OF HIGHWAYS SURVEY MARKER TO MONUMENT THE POSITION SHOWN. IDENTIFIED BY INSCRIPTION DATA AND SURVEYORS REGISTRATION NUMBER.  
 STAKING OF PROPOSED RIGHT OF WAY IN CULTIVATED AREAS. BURIED 5/8 INCH METAL ROD 20 INCHES BELOW GROUND TO MARK FUTURE SURVEY MARKER POSITION IDENTIFIED BY COLORED PLASTIC CAP BEARING SURVEYORS REGISTRATION NUMBER.  
 PERMANENT SURVEY MARKER, I.D.O.T STD 2135 (TO BE SET BY OTHERS)  
 RIGHT OF WAY STAKING PROPOSED TO BE SET.

STATE OF ILLINOIS }  
 COUNTY OF LAKE }  
 THIS IS TO CERTIFY THAT WE, JORGENSEN & ASSOCIATES, INC., AN ILLINOIS PROFESSIONAL DESIGN FIRM LAND SURVEYING CORPORATION, NUMBER 184-2771, HAVE SURVEYED THE PLAT OF HIGHWAYS SHOWN HEREON IN SECTION 28, TOWNSHIP 43N., RANGE 11E., OF THE THIRD PRINCIPAL MERIDIAN, LAKE COUNTY, THAT THE SURVEY IS TRUE AND COMPLETE AS SHOWN TO THE BEST OF MY KNOWLEDGE AND BELIEF, THAT THE PLAT CORRECTLY REPRESENTS SAID SURVEY, THAT ALL MONUMENTS FOUND AND ESTABLISHED ARE OF PERMANENT QUALITY AND OCCUPY THE POSITIONS SHOWN THEREON AND THAT THE MONUMENTS ARE SUFFICIENT TO ENABLE THE SURVEY TO BE RETRACED. MADE FOR THE LAKE COUNTY DIVISION OF TRANSPORTATION, STATE OF ILLINOIS.  
 DATED AT LAKE VILLA, ILLINOIS THIS 3rd DAY OF August 2016 A.D.  
 Christian H. Jorgensen PRESIDENT  
 ILLINOIS PROFESSIONAL LAND SURVEYOR NO. 35-2797  
 LICENSE EXPIRATION DATE: NOVEMBER 30, 2016  
 THIS PROFESSIONAL SERVICE CONFORMS TO THE CURRENT ILLINOIS MINIMUM STANDARDS FOR A BOUNDARY SURVEY.  
 Note: Surface Coordinates are Shown

NORDON DEVELOPMENT SUBDIVISION  
 Recorded July 1, 1987  
 as Document No. 2585517

See Sheet 33  
 for Total Holdings  
 Parcel 0025T.E.

TENTH AMENDMENT TO THE  
 DECLARATION OF CONDOMINIUM  
 OWNERSHIP FOR COUNTRY VILLAS  
 OF OLD FARM VILLAGE CONDOMINIUM  
 Recorded July 21, 1987  
 as Document No. 2592717

OLD FARM VILLAGE  
 UNIT 6  
 Recorded August 25, 1986  
 as Document No. 2487099

NINTH AMENDMENT TO THE  
 DECLARATION OF CONDOMINIUM  
 OWNERSHIP FOR COUNTRY VILLAS  
 OF OLD FARM VILLAGE CONDOMINIUM  
 Recorded June 19, 1987  
 as Document No. 2581285

OLD FARM VILLAGE  
 UNIT 6  
 Recorded August 25, 1986  
 as Document No. 2487099

See Sheet 14  
 for Parcel 0024  
 & 0024T.E.

See Sheet 16  
 for Parcel 0027P.E.  
 & 0027T.E.-A & B

SEE SHEET 14

SEE SHEET 16

BUSCH AND WEILAND  
 SUBDIVISION  
 Recorded December 7, 1994  
 as Document No. 3622411

CREEKSIDE COMMONS  
 Recorded June 13, 1986  
 as Document No. 2450987  
 Corrected by Certificate of Correction  
 Recorded July 11, 1986  
 as Document No. 2459631

Existing @  
 Weiland Road  
 Curve #3  
 P.I. = Sta. 79+81.87  
 Δ = 2°56'12"  
 R = 11459.16'  
 T = 293.73'  
 L = 587.33'  
 P.C. = Sta. 76+88.14  
 P.T. = Sta. 82+75.47

REVISION DATE January 24, 2018

REVISION Eliminated County Engineer Certificate

MADE BY

COORDINATE TABLE

STATION	OFFSET	NORTH	EAST
73+55.29	66.00' Rt.	2,005,192.697	1,088,338.107
73+58.81	51.00' Lt.	2,005,203.680	1,088,221.571
74+05.29	116.63' Rt.	2,005,239.360	1,088,391.824
74+08.81	100.35' Lt.	2,005,256.723	1,088,175.513
75+25.95	100.37' Rt.	2,005,360.367	1,088,383.270
75+29.81	104.66' Lt.	2,005,377.300	1,088,178.909

JORGENSEN & ASSOCIATES, INC.  
 120 PARK AVENUE  
 LAKE VILLA, ILLINOIS 60046  
 (847) 356-3371

**PLAT OF HIGHWAYS**  
 LAKE COUNTY  
 DIVISION OF TRANSPORTATION  
 F.A.U. 2665 (WEILAND ROAD)  
 LIMITS: LAKE-COOK ROAD TO ILLINOIS ROUTE 22  
 LAKE COUNTY  
 SECTION: 14-00158-11-WR JOB NO. R-55-001-97  
 STATION 73+00 TO STATION 81+00  
 SCALE: 1"=30' SHEET 15 OF 40

LAKE COUNTY DIVISION OF TRANSPORTATION  
 600 WEST WINCHESTER ROAD  
 LIBERTYVILLE, ILLINOIS 60048



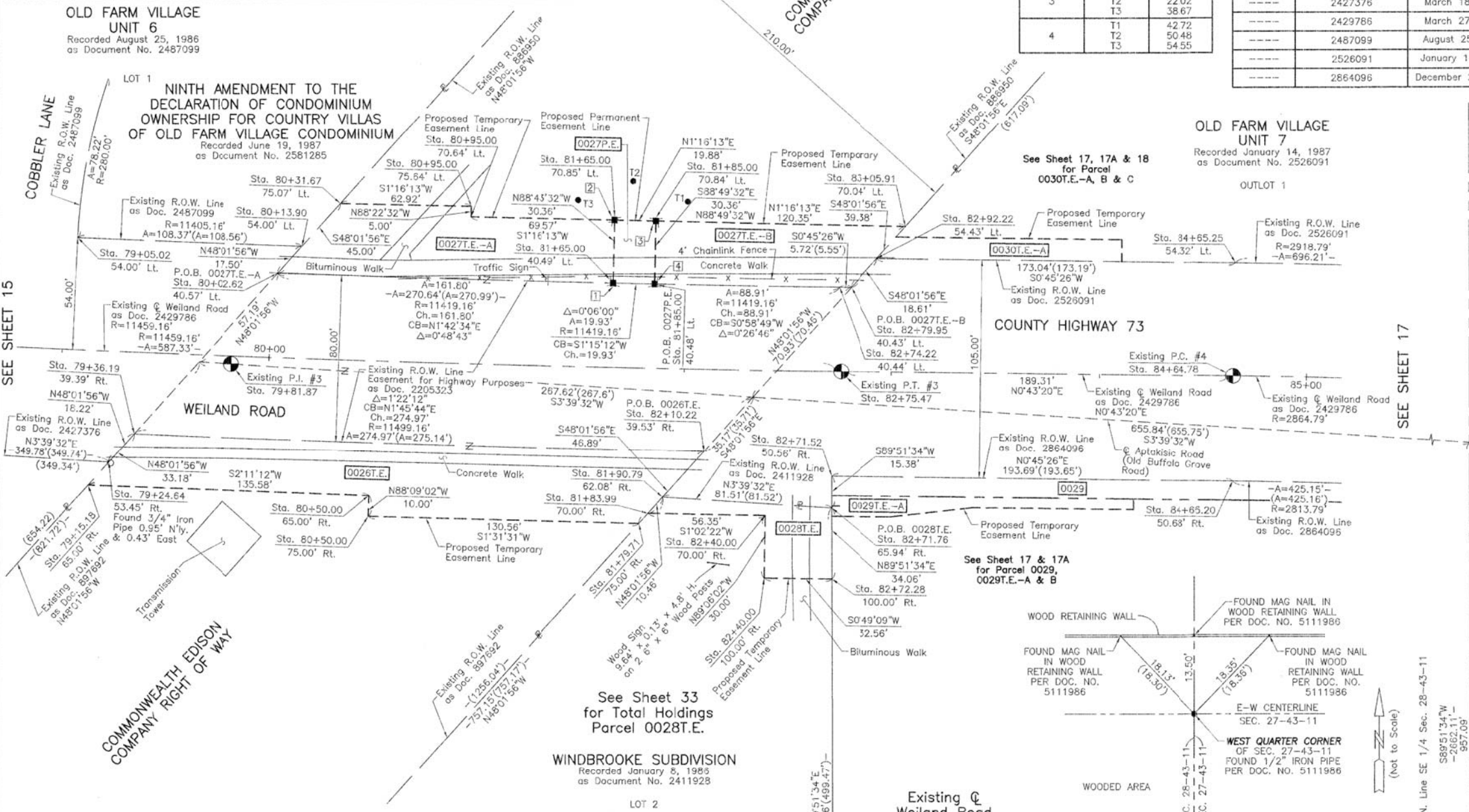
PART OF THE SE 1/4 OF SEC. 28, TWP. 43 N., R. 11 E. OF THE 3RD. P.M., IN LAKE COUNTY, ILLINOIS.

PARCEL NUMBER	TOTAL HOLDINGS ACRES	PART TAKEN ACRES	AREA IN EXISTING R.O.W. ACRES	REMAINDER AREA ACRES	EASEMENT AREA ACRES	EASEMENT PURPOSE	PERMANENT INDEX NUMBER
0026T.E.	N/A	N/A	N/A	N/A	0.191	Construction Purposes	15-28-400-032
0027P.E. 0027T.E.-A 0027T.E.-B	N/A	N/A	N/A	N/A	P.E.-0.014 T.E.-A=0.110 T.E.-B=0.074	Drainage Construction Purposes	15-28-400-031
0028T.E.	3.928	N/A	N/A	3.928	0.034	Construction Purposes	15-28-410-001

**OLD FARM VILLAGE UNIT 6**  
Recorded August 25, 1986  
as Document No. 2487099

**NINTH AMENDMENT TO THE DECLARATION OF CONDOMINIUM OWNERSHIP FOR COUNTRY VILLAS OF OLD FARM VILLAGE CONDOMINIUM**  
Recorded June 19, 1987  
as Document No. 2581285

**OLD FARM VILLAGE UNIT 7**  
Recorded January 14, 1987  
as Document No. 2526091



Schedule of Ties

Point Number	Tie to point	Tc Distance (feet)
1	T1	53.15
	T2	49.93
	T3	43.32
2	T1	36.31
	T2	20.64
	T3	19.91
3	T1	17.94
	T2	22.02
	T3	38.67
4	T1	42.72
	T2	50.48
	T3	54.55

EXISTING R.O.W. RECORDED INFORMATION

Parcel	Document No.	Date Recorded
0026	897692	February 10, 1956
0026	2205323	March 31, 1983
0027	886950	October 31, 1955
0027	2205323	March 31, 1983
0028	2411928	January 8, 1986
----	2427376	March 18, 1985
----	2429786	March 27, 1985
----	2487099	August 25, 1986
----	2526091	January 14, 1987
----	2864096	December 27, 1989

**LEGEND**

SECTION CORNER (9/10, 16/15)  
QUARTER SECTION CORNER (16, 15)

SECTION LINE  
QUARTER SECTION LINE  
QUARTER, QUARTER SECTION LINE  
PLATTED LOT LINE  
PROPERTY (DEED) LINE

APL  
APPARENT PROPERTY LINE  
EXISTING CENTER LINE  
PROPOSED CENTER LINE  
EXISTING RIGHT OF WAY LINE  
PROPOSED RIGHT OF WAY LINE  
EXISTING EASEMENT  
PROPOSED EASEMENT  
EXISTING ACCESS CONTROL LINE  
PROPOSED ACCESS CONTROL LINE  
MEASURED DIMENSION  
COMPUTED DIMENSION  
RECORD DIMENSION

EXISTING BUILDING

Bearings and Coordinates are referenced to the Illinois Coordinate System NAD 83(2007) East Zone.

SCALE: 1"=30'

0 30' 60'

IRON PIPE OR ROD FOUND  
CUT CROSS FOUND OR SET  
T1, T2, T3 THESE STAKES REFERENCE FOUND OR SET MONUMENTATION. SET 5/8 INCH IRON ROD FLUSH WITH GROUND TO THE FOUND IRON STAKE. IDENTIFIED BY COLORED PLASTIC CAP BEARING SURVEYORS REGISTRATION NUMBER.  
BT1, BT2, BT3 THESE STAKES, IN CULTIVATED AREAS, REFERENCE FOUND OR SET MONUMENTATION. BURIED 5/8 INCH IRON ROD 20 INCHES BELOW GROUND TO THE FOUND IRON STAKE. IDENTIFIED BY COLORED PLASTIC CAP BEARING SURVEYORS REGISTRATION NUMBER.  
M STAKING OF PROPOSED RIGHT OF WAY. SET DIVISION OF HIGHWAYS SURVEY MARKER TO MONUMENT THE POSITION SHOWN. IDENTIFIED BY INSCRIPTION DATA AND SURVEYORS REGISTRATION NUMBER.  
M STAKING OF PROPOSED RIGHT OF WAY IN CULTIVATED AREAS. BURIED 5/8 INCH METAL ROD 20 INCHES BELOW GROUND TO MARK FUTURE SURVEY MARKER POSITION IDENTIFIED BY COLORED PLASTIC CAP BEARING SURVEYORS REGISTRATION NUMBER.  
PERMANENT SURVEY MARKER, I.D.O.T. STD 2135 (TO BE SET BY OTHERS)  
RIGHT OF WAY STAKING PROPOSED TO BE SET.

COORDINATE TABLE

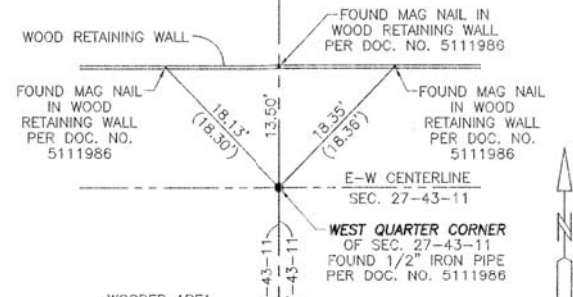
STATION	OFFSET	NORTH	EAST
80+31.67	75.07' Lt.	2,005,874.277	1,088,235.206
80+50.00	65.00' Rt.	2,005,837.959	1,088,375.807
80+50.00	75.00' Rt.	2,005,837.636	1,088,385.802
80+95.00	70.64' Lt.	2,005,937.038	1,088,241.599
80+95.00	75.64' Lt.	2,005,937.180	1,088,236.600
81+85.00	40.49' Lt.	2,006,005.914	1,088,273.494
81+85.00	70.85' Lt.	2,006,006.590	1,088,243.141
81+79.71	75.00' Rt.	2,006,018.147	1,088,389.277
81+83.99	70.00' Rt.	2,006,022.562	1,088,384.368
81+85.00	40.48' Lt.	2,006,025.839	1,088,273.930
81+85.00	70.84' Lt.	2,006,026.461	1,088,243.581
81+90.79	62.08' Rt.	2,006,029.557	1,088,376.590
82+10.22	39.53' Rt.	2,006,049.500	1,088,354.416

COORDINATE TABLE

STATION	OFFSET	NORTH	EAST
82+40.00	70.00' Rt.	2,006,078.901	1,088,385.390
82+40.00	100.00' Rt.	2,006,078.430	1,088,415.386
82+71.52	50.56' Rt.	2,006,110.865	1,088,366.408
82+71.76	65.94' Rt.	2,006,110.903	1,088,381.792
82+72.28	100.00' Rt.	2,006,110.987	1,088,415.852
82+74.22	40.44' Lt.	2,006,114.734	1,088,275.451
82+79.95	40.43' Lt.	2,006,120.453	1,088,275.527
82+92.22	54.43' Lt.	2,006,132.897	1,088,261.690
83+05.91	70.04' Lt.	2,006,146.785	1,088,246.249
84+65.20	50.68' Rt.	2,006,304.535	1,088,368.968
84+65.25	54.32' Lt.	2,006,305.923	1,088,263.977

Existing @ Weiland Road Curve #3

P.I. = Sta. 79+81.87  
Δ = 2°56'12"  
R = 11459.16'  
T = 293.73'  
L = 587.33'  
E = 3.76'  
P.C. = Sta. 76+88.14  
P.T. = Sta. 82+75.47



M-5  
"Monument Record"  
West 1/4 Corner of Section 27-43-11  
N. 2,006,729.865-E. 1,089,327.205  
Recorded December 10, 2013  
Document No. 7061419



Christian H. Jorgensen, PRESIDENT  
ILLINOIS PROFESSIONAL LAND SURVEYOR NO. 35-2797  
LICENSE EXPIRATION DATE: NOVEMBER 30, 2018  
THIS PROFESSIONAL SERVICE CONFORMS TO THE CURRENT ILLINOIS MINIMUM STANDARDS FOR A BOUNDARY SURVEY.  
Note: Surface Coordinates are Shown

COORDINATE TABLE

STATION	OFFSET	NORTH	EAST
79+05.02	54.00' Lt.	2,005,747.608	1,088,251.300
79+15.18	65.00' Rt.	2,005,752.470	1,088,370.634
79+24.64	53.45' Rt.	2,005,762.477	1,088,359.512
79+36.19	39.39' Rt.	2,005,774.665	1,088,345.961
80+02.62	40.57' Lt.	2,005,844.182	1,088,268.667
80+13.90	54.00' Lt.	2,005,855.887	1,088,255.653

JORGENSEN & ASSOCIATES, INC.  
120 PARK AVENUE  
LAKE VILLA, ILLINOIS 60046  
(847) 356-3371

**PLAT OF HIGHWAYS LAKE COUNTY DIVISION OF TRANSPORTATION**  
F.A.U. 2665 (WEILAND ROAD)  
LIMITS: LAKE-COOK ROAD TO ILLINOIS ROUTE 22 LAKE COUNTY  
SECTION: 14-00158-11-WR JOB NO. R-55-001-97 TO STATION 85+00  
STATION 79+00  
SCALE: 1"=30' SHEET 16 OF 40

LAKE COUNTY DIVISION OF TRANSPORTATION  
600 WEST WINCHESTER ROAD  
LIBERTYVILLE, ILLINOIS 60048

REVISION DATE January 24, 2018  
April 12, 2016  
REVISION Eliminated County Engineer Certificate  
Configuration Parcels 0027T.E.-A & 0028T.E.

MADE BY







PART OF THE EAST 1/2 OF SEC. 28, TWP. 43 N., R. 11 E. OF THE 3RD. P.M., IN LAKE COUNTY, ILLINOIS.

COMMONWEALTH EDISON COMPANY RIGHT OF WAY

See Sheet 16 for Parcel 0027P.E. & 0027T.E.-A & B

See Sheet 17 for Parcel 0030T.E.-A

See Sheet 34 for Total Holdings Parcel 0030T.E.-A, B & C

OLD FARM VILLAGE UNIT 7

Recorded January 14, 1987 as Document No. 2526091

PARCEL NUMBER	TOTAL HOLDINGS ACRES	PART TAKEN ACRES	AREA IN EXISTING R.O.W. ACRES	REMAINDER AREA ACRES	EASEMENT AREA ACRES	SQUARE FEET	EASEMENT PURPOSE	PERMANENT INDEX NUMBER
0029	9.499	0.113	N/A	9.386	T.E.-A=0.022 T.E.-B=0.015	N/A N/A	Construction Purposes	15-28-400-058
0030T.E.-A 0030T.E.-B 0030T.E.-C	9.380	N/A	N/A	9.380	T.E.-A=0.028 T.E.-B=0.018 T.E.-C=0.001	N/A N/A 60	Construction Purposes Grading Grading	15-28-213-001

**LEGEND**

SECTION CORNER 9 10 16 15

QUARTER SECTION CORNER 16 15

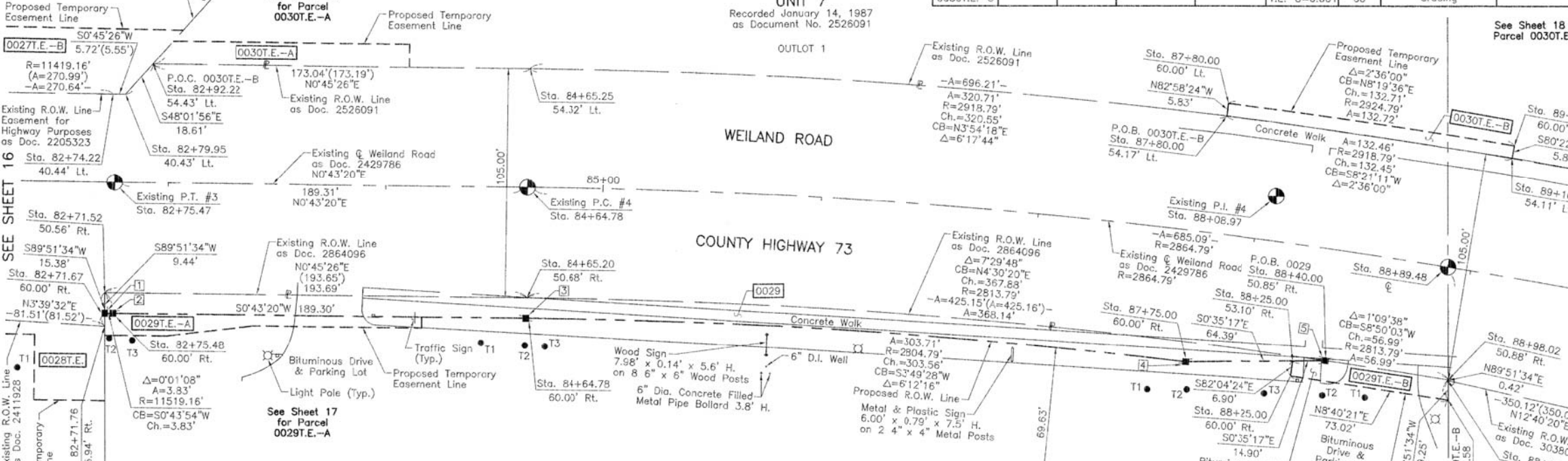
SECTION LINE  
QUARTER SECTION LINE  
QUARTER, QUARTER SECTION LINE  
PLATTED LOT LINE  
PROPERTY (DEED) LINE

APL APPARENT PROPERTY LINE  
EXISTING CENTER LINE  
PROPOSED CENTER LINE  
EXISTING RIGHT OF WAY LINE  
PROPOSED RIGHT OF WAY LINE  
EXISTING EASEMENT  
PROPOSED EASEMENT  
EXISTING ACCESS CONTROL LINE  
PROPOSED ACCESS CONTROL LINE  
MEASURED DIMENSION  
COMPUTED DIMENSION  
RECORD DIMENSION

EXISTING BUILDING

Bearings and Coordinates are referenced to the Illinois Coordinate System NAD 83(2007) East Zone.

SCALE: 1"=30'



**Schedule of Ties**

Point Number	Tie to point	Tie Distance (feet)
1	T1	47.02
	T2	11.49
	T3	17.67
2	T1	50.29
	T2	11.38
	T3	15.13
3	T1	23.42
	T2	12.40
	T3	15.53
4	T1	21.63
	T2	12.67
	T3	39.16
5	T1	24.71
	T2	15.91
	T3	31.68

T1, T2 & T3 to Point Nos. 3, 4 & 5 are "MAG" Nails (Set) in Bituminous Parking Lot.

**COORDINATE TABLE**

STATION	OFFSET	NORTH	EAST
82+92.22	54.43' Lt.	2,006,132.897	1,088,261.690
84+64.78	60.00' Rt.	2,006,304.005	1,088,378.282
84+65.20	50.68' Rt.	2,006,304.535	1,088,368.968
84+65.25	54.32' Lt.	2,006,305.923	1,088,263.977
87+75.00	60.00' Rt.	2,006,606.904	1,088,398.530
87+80.00	54.17' Lt.	2,006,625.729	1,088,285.808
87+80.00	60.00' Lt.	2,006,626.442	1,088,280.026
88+25.00	53.10' Rt.	2,006,656.397	1,088,398.022
88+25.00	60.00' Rt.	2,006,655.445	1,088,404.857
88+40.00	50.85' Rt.	2,006,671.294	1,088,397.869
88+89.48	℄	2,006,727.481	1,088,355.041
88+98.02	50.88' Rt.	2,006,727.608	1,088,406.621
88+98.09	51.29' Rt.	2,006,727.609	1,088,407.037
88+99.58	60.00' Rt.	2,006,727.630	1,088,415.867
89+10.00	54.11' Lt.	2,006,756.770	1,088,305.048
89+10.00	60.00' Lt.	2,006,757.754	1,088,299.244

**EXISTING R.O.W. RECORDED INFORMATION**

Parcel	Document No.	Date Recorded
0029	2864096	December 27, 1989
0030	886950	October 31, 1955
0030	2526091	January 14, 1987
----	2205323	March 31, 1983
----	2411928	January 8, 1986
----	2429786	March 27, 1986
----	3038077	July 9, 1991

- IRON PIPE OR ROD FOUND
- CUT CROSS FOUND OR SET
- T1 THESE STAKES REFERENCE FOUND OR SET MONUMENTATION. SET 5/8 INCH IRON ROD FLUSH WITH GROUND TO TIE FOUND IRON STAKE. IDENTIFIED BY COLORED PLASTIC CAP BEARING SURVEYORS REGISTRATION NUMBER.
- T2
- T3
- BT1 THESE STAKES, IN CULTIVATED AREAS, REFERENCE FOUND OR SET MONUMENTATION. BURIED 5/8 INCH IRON ROD 20 INCHES BELOW GROUND TO TIE FOUND IRON STAKE. IDENTIFIED BY COLORED PLASTIC CAP BEARING SURVEYORS REGISTRATION NUMBER.
- BT2
- BT3
- M STAKING OF PROPOSED RIGHT OF WAY. SET DIVISION OF HIGHWAYS SURVEY MARKER TO MONUMENT THE POSITION SHOWN. IDENTIFIED BY INSCRIPTION DATA AND SURVEYORS REGISTRATION NUMBER.
- M STAKING OF PROPOSED RIGHT OF WAY IN CULTIVATED AREAS. BURIED 5/8 INCH METAL ROD 20 INCHES BELOW GROUND TO MARK FUTURE SURVEY MARKER POSITION IDENTIFIED BY COLORED PLASTIC CAP BEARING SURVEYORS REGISTRATION NUMBER.
- PERMANENT SURVEY MARKER, I.D.O.T STD 2135 (TO BE SET BY OTHERS)
- RIGHT OF WAY STAKING PROPOSED TO BE SET

STATE OF ILLINOIS }  
COUNTY OF LAKE }  
THIS IS TO CERTIFY THAT WE, JORGENSEN & ASSOCIATES, INC., AN ILLINOIS PROFESSIONAL DESIGN FIRM LAND SURVEYING CORPORATION, NUMBER 184-2771, HAVE SURVEYED THE PLAT OF HIGHWAYS SHOWN HEREON IN SECTION 28, TOWNSHIP 43N., RANGE 11E., OF THE THIRD PRINCIPAL MERIDIAN, LAKE COUNTY, THAT THE SURVEY IS TRUE AND COMPLETE AS SHOWN TO THE BEST OF MY KNOWLEDGE AND BELIEF, THAT THE PLAT CORRECTLY REPRESENTS SAID SURVEY, THAT ALL MONUMENTS FOUND AND ESTABLISHED ARE OF PERMANENT QUALITY AND OCCUPY THE POSITIONS SHOWN THEREON AND THAT THE MONUMENTS ARE SUFFICIENT TO ENABLE THE SURVEY TO BE RETRACED. MADE FOR THE LAKE COUNTY DIVISION OF TRANSPORTATION, STATE OF ILLINOIS.

DATED AT LAKE VILLA, ILLINOIS THIS 10th DAY OF July 2018 A.D.



*Christian H. Jorgensen* PRESIDENT  
ILLINOIS PROFESSIONAL LAND SURVEYOR NO. 35-2797  
LICENSE EXPIRATION DATE: NOVEMBER 30, 2018  
THIS PROFESSIONAL SERVICE CONFORMS TO THE CURRENT ILLINOIS MINIMUM STANDARDS FOR A BOUNDARY SURVEY.  
Note: Surface Coordinates are Shown

**COORDINATE TABLE**

STATION	OFFSET	NORTH	EAST
82+71.52	50.56' Rt.	2,006,110.865	1,088,366.408
82+71.67	60.00' Rt.	2,006,110.889	1,088,375.847
82+71.76	65.94' Rt.	2,006,110.903	1,088,381.792
82+74.22	40.44' Lt.	2,006,114.734	1,088,275.451
82+75.48	60.00' Rt.	2,006,114.715	1,088,375.896
82+79.95	40.43' Lt.	2,006,120.453	1,088,275.527

**PLAT OF HIGHWAYS LAKE COUNTY DIVISION OF TRANSPORTATION**  
F.A.U. 2665 (WEILAND ROAD)  
LIMITS: LAKE-COOK ROAD TO ILLINOIS ROUTE 22 LAKE COUNTY  
SECTION: 14-00158-11-WR JOB NO. R-55-001-97  
STATION 82+00 TO STATION 90+00  
SCALE: 1"=30' SHEET 17A OF 40

LAKE COUNTY DIVISION OF TRANSPORTATION  
600 WEST WINCHESTER ROAD  
LIBERTYVILLE, ILLINOIS 60048

REVISION DATE July 9, 2018 REVISION Configuration Parcel 0029T.E.-B, Added Parcel 0029 MADE BY



PARCEL NUMBER	TOTAL HOLDINGS ACRES	PART TAKEN ACRES	AREA IN EXISTING R.O.W. ACRES	REMAINDER AREA ACRES	EASEMENT AREA		EASEMENT PURPOSE	PERMANENT INDEX NUMBER
					ACRES	SQUARE FEET		
0030T.E.-A 0030T.E.-B 0030T.E.-C	9.380	N/A	N/A	9.380	T.E.-A=0.028 T.E.-B=0.018 T.E.-C=0.001	N/A N/A 60	Construction Purposes Grading Grading	15-28-213-001

EXISTING R.O.W. RECORDED INFORMATION		
Parcel	Document No.	Date Recorded
0030	2526091	January 14, 1987
-----	2429787	March 27, 1988
-----	2666115	March 22, 1988
-----	3038077	July 9, 1991
-----	3898146	November 7, 1996
-----	3965528	May 8, 1997

**Existing  $\odot$  Weiland Road Curve #4**  
 P.I. = Sta. 88+08.97  
 $\Delta$  = 13°42'07"  
 R = 2864.79'  
 T = 344.19'  
 L = 685.09'  
 E = 20.60'  
 P.C. = Sta. 84+64.78  
 P.T. = Sta. 91+49.87

**Existing  $\odot$  Weiland Road Curve #5**  
 P.I. = Sta. 104+78.99  
 $\Delta$  = 29°54'50"  
 R = 2864.79'  
 T = 765.31'  
 L = 1495.69'  
 E = 100.46'  
 P.C. = Sta. 97+13.68  
 P.T. = Sta. 112+09.37

**OLD FARM VILLAGE UNIT 7**  
 Recorded January 14, 1987  
 as Document No. 2526091

COORDINATE TABLE			
STATION	OFFSET	NORTH	EAST
93+55.99	97.77' Rt.	2,007,157.524	1,088,554.390
93+90.88	60.00' Rt.	2,007,200.722	1,088,526.502
94+25.00	54.00' Lt.	2,007,262.167	1,088,424.596
94+25.00	60.00' Lt.	2,007,263.662	1,088,418.785
94+35.00	54.00' Lt.	2,007,271.852	1,088,427.087
94+35.00	60.00' Lt.	2,007,273.347	1,088,421.276
95+56.15	54.00' Lt.	2,007,389.179	1,088,457.264
97+13.68	54.00' Lt.	2,007,541.747	1,088,496.504
97+13.68	60.00' Rt.	2,007,513.350	1,088,606.911

**LEGEND**

SECTION CORNER: 9/10, 16/15  
 QUARTER SECTION CORNER: 16, 15

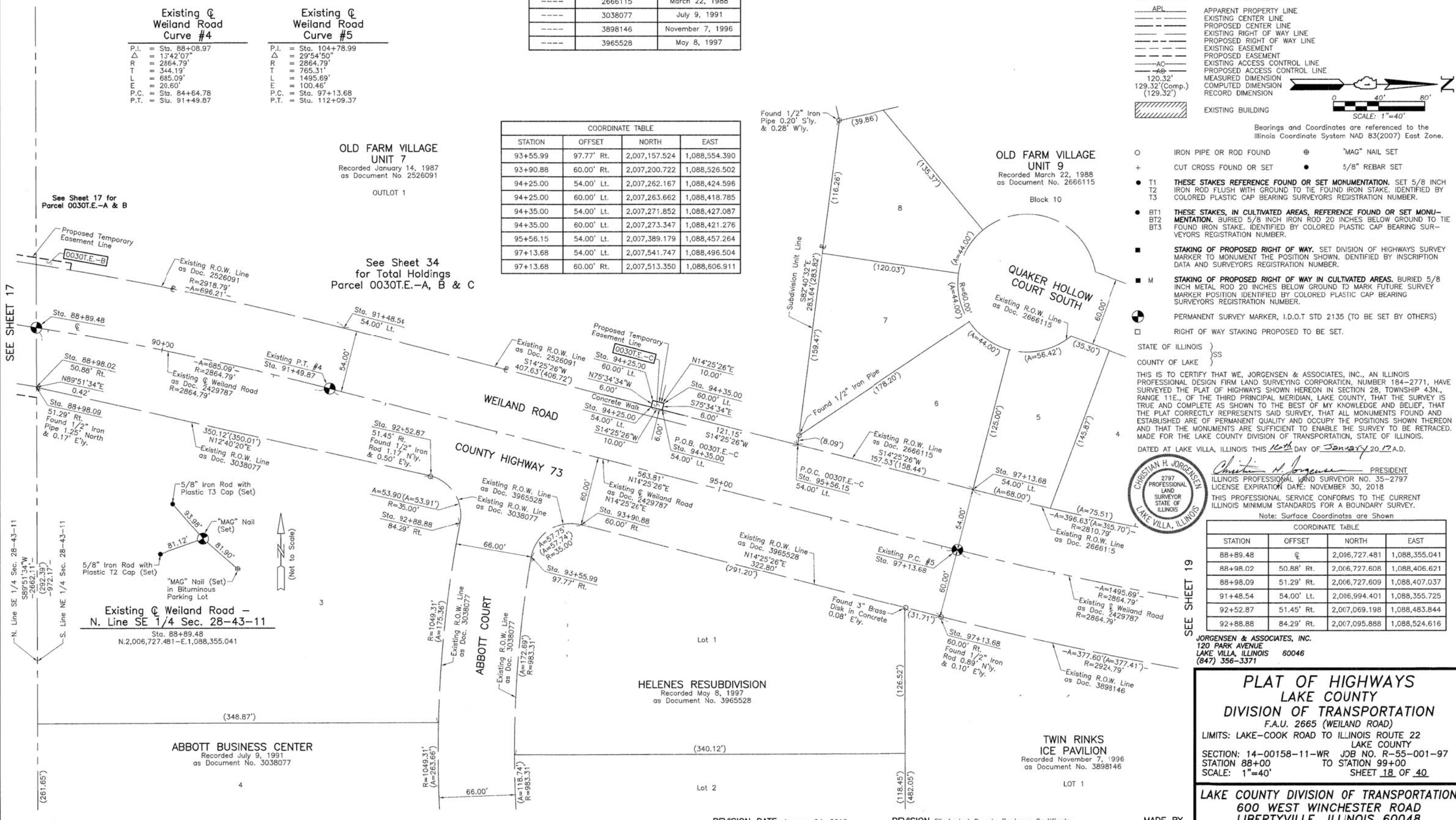
SECTION LINE  
 QUARTER SECTION LINE  
 QUARTER, QUARTER SECTION LINE  
 PLATTED LOT LINE  
 PROPERTY (DEED) LINE

APL APPARENT PROPERTY LINE  
 EXISTING CENTER LINE  
 PROPOSED CENTER LINE  
 PROPOSED RIGHT OF WAY LINE  
 EXISTING RIGHT OF WAY LINE  
 PROPOSED EASEMENT  
 EXISTING EASEMENT  
 PROPOSED ACCESS CONTROL LINE  
 EXISTING ACCESS CONTROL LINE  
 PROPOSED ACCESS CONTROL LINE  
 MEASURED DIMENSION  
 COMPUTED DIMENSION  
 RECORD DIMENSION

EXISTING BUILDING

Scale: 1"=40'

Bearings and Coordinates are referenced to the Illinois Coordinate System NAD 83(2007) East Zone.



- IRON PIPE OR ROD FOUND      ⊕ "MAG" NAIL SET
- + CUT CROSS FOUND OR SET      ● 5/8" REBAR SET
- T1 THESE STAKES REFERENCE FOUND OR SET MONUMENTATION. SET 5/8 INCH IRON ROD FLUSH WITH GROUND TO THE FOUND IRON STAKE. IDENTIFIED BY COLORED PLASTIC CAP BEARING SURVEYORS REGISTRATION NUMBER.
- BT1 THESE STAKES, IN CULTIVATED AREAS, REFERENCE FOUND OR SET MONUMENTATION. BURIED 5/8 INCH IRON ROD 20 INCHES BELOW GROUND TO THE FOUND IRON STAKE. IDENTIFIED BY COLORED PLASTIC CAP BEARING SURVEYORS REGISTRATION NUMBER.
- STAKING OF PROPOSED RIGHT OF WAY. SET DIVISION OF HIGHWAYS SURVEY MARKER TO MONUMENT THE POSITION SHOWN. IDENTIFIED BY INSCRIPTION DATA AND SURVEYORS REGISTRATION NUMBER.
- M STAKING OF PROPOSED RIGHT OF WAY IN CULTIVATED AREAS. BURIED 5/8 INCH METAL ROD 20 INCHES BELOW GROUND TO MARK FUTURE SURVEY MARKER POSITION IDENTIFIED BY COLORED PLASTIC CAP BEARING SURVEYORS REGISTRATION NUMBER.
- ⊙ PERMANENT SURVEY MARKER, I.D.O.T. STD 2135 (TO BE SET BY OTHERS)
- RIGHT OF WAY STAKING PROPOSED TO BE SET.

STATE OF ILLINOIS }  
 COUNTY OF LAKE } SS

THIS IS TO CERTIFY THAT WE, JORGENSEN & ASSOCIATES, INC., AN ILLINOIS PROFESSIONAL DESIGN FIRM LAND SURVEYING CORPORATION, NUMBER 184-2771, HAVE SURVEYED THE PLAT OF HIGHWAYS SHOWN HEREON IN SECTION 28, TOWNSHIP 43N., RANGE 11E., OF THE THIRD PRINCIPAL MERIDIAN, LAKE COUNTY, THAT THE SURVEY IS TRUE AND COMPLETE AS SHOWN TO THE BEST OF MY KNOWLEDGE AND BELIEF, THAT THE PLAT CORRECTLY REPRESENTS SAID SURVEY, THAT ALL MONUMENTS FOUND AND ESTABLISHED ARE OF PERMANENT QUALITY AND OCCUPY THE POSITIONS SHOWN THEREON AND THAT THE MONUMENTS ARE SUFFICIENT TO ENABLE THE SURVEY TO BE RETRACED. MADE FOR THE LAKE COUNTY DIVISION OF TRANSPORTATION, STATE OF ILLINOIS.

DATED AT LAKE VILLA, ILLINOIS THIS 10th DAY OF January 2017 A.D.

*Christian H. Jorgensen* PRESIDENT  
 2797 PROFESSIONAL LAND SURVEYOR NO. 35-2797  
 LICENSE EXPIRATION DATE: NOVEMBER 30, 2018  
 THIS PROFESSIONAL SERVICE CONFORMS TO THE CURRENT ILLINOIS MINIMUM STANDARDS FOR A BOUNDARY SURVEY.  
 Note: Surface Coordinates are Shown

STATION	OFFSET	NORTH	EAST
88+89.48	℄	2,006,727.481	1,088,355.041
88+98.02	50.88' Rt.	2,006,727.608	1,088,406.621
88+98.09	51.29' Rt.	2,006,727.609	1,088,407.037
91+48.54	54.00' Lt.	2,006,994.401	1,088,355.725
92+52.87	51.45' Rt.	2,007,069.198	1,088,483.844
92+88.88	84.29' Rt.	2,007,095.888	1,088,524.616

JORGENSEN & ASSOCIATES, INC.  
 120 PARK AVENUE  
 LAKE VILLA, ILLINOIS 60046  
 (847) 356-3371

**PLAT OF HIGHWAYS LAKE COUNTY DIVISION OF TRANSPORTATION**  
 F.A.U. 2665 (WEILAND ROAD)  
 LIMITS: LAKE-COOK ROAD TO ILLINOIS ROUTE 22  
 LAKE COUNTY  
 SECTION: 14-00158-11-WR JOB NO. R-55-001-97  
 STATION 88+00 TO STATION 99+00  
 SCALE: 1"=40' SHEET 18 OF 40

**LAKE COUNTY DIVISION OF TRANSPORTATION**  
 600 WEST WINCHESTER ROAD  
 LIBERTYVILLE, ILLINOIS 60048

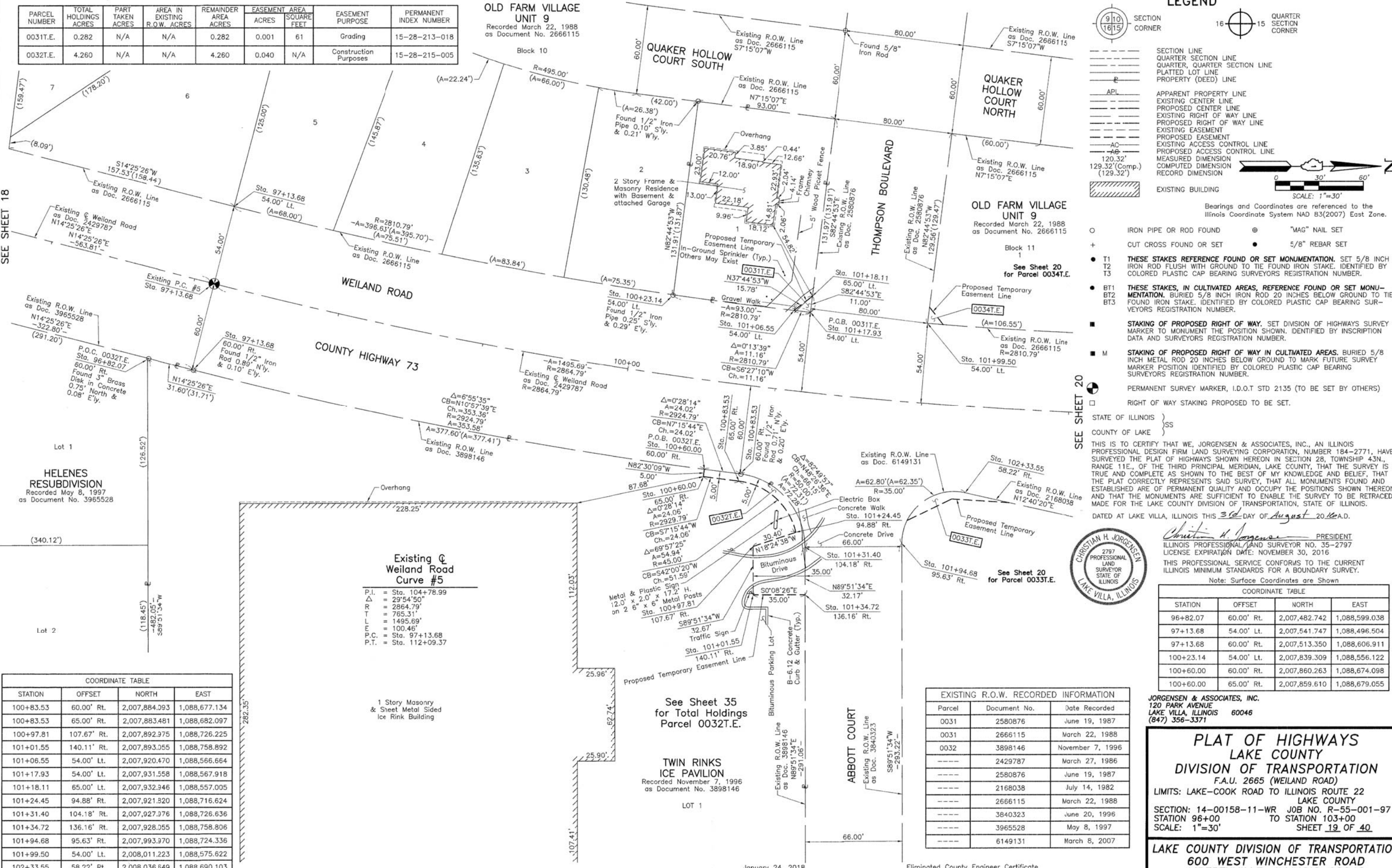


PART OF THE NE 1/4 OF SEC. 28, TWP. 43 N., R. 11 E. OF THE 3RD. P.M., IN LAKE COUNTY, ILLINOIS.

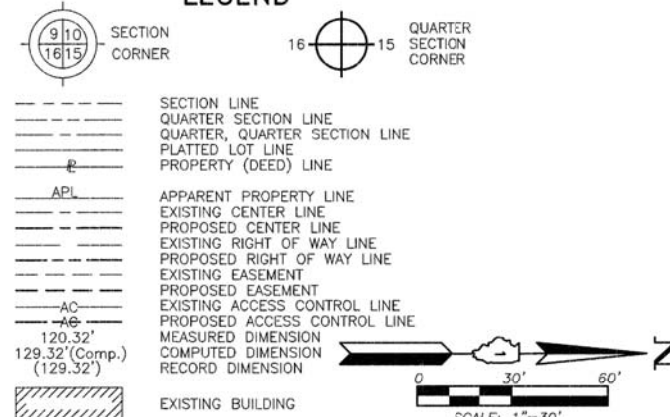
PARCEL NUMBER	TOTAL HOLDINGS ACRES	PART TAKEN ACRES	AREA IN EXISTING R.O.W. ACRES	REMAINDER AREA ACRES	EASEMENT ACRES	AREA SQUARE FEET	EASEMENT PURPOSE	PERMANENT INDEX NUMBER
0031T.E.	0.282	N/A	N/A	0.282	0.001	61	Grading	15-28-213-018
0032T.E.	4.260	N/A	N/A	4.260	0.040	N/A	Construction Purposes	15-28-215-005

**OLD FARM VILLAGE UNIT 9**

Recorded March 22, 1988  
as Document No. 2666115



**LEGEND**



- IRON PIPE OR ROD FOUND
- + CUT CROSS FOUND OR SET
- T1 THESE STAKES REFERENCE FOUND OR SET MONUMENTATION. SET 5/8 INCH IRON ROD FLUSH WITH GROUND TO THE FOUND IRON STAKE. IDENTIFIED BY COLORED PLASTIC CAP BEARING SURVEYORS REGISTRATION NUMBER.
- BT1 THESE STAKES, IN CULTIVATED AREAS, REFERENCE FOUND OR SET MONUMENTATION. BURIED 5/8 INCH IRON ROD 20 INCHES BELOW GROUND TO THE FOUND IRON STAKE. IDENTIFIED BY COLORED PLASTIC CAP BEARING SURVEYORS REGISTRATION NUMBER.
- STAKING OF PROPOSED RIGHT OF WAY. SET DIVISION OF HIGHWAYS SURVEY MARKER TO MONUMENT THE POSITION SHOWN. IDENTIFIED BY INSCRIPTION DATA AND SURVEYORS REGISTRATION NUMBER.
- M STAKING OF PROPOSED RIGHT OF WAY IN CULTIVATED AREAS. BURIED 5/8 INCH METAL ROD 20 INCHES BELOW GROUND TO MARK FUTURE SURVEY MARKER POSITION IDENTIFIED BY COLORED PLASTIC CAP BEARING SURVEYORS REGISTRATION NUMBER.
- PERMANENT SURVEY MARKER, I.D.O.T STD 2135 (TO BE SET BY OTHERS)
- RIGHT OF WAY STAKING PROPOSED TO BE SET.

STATE OF ILLINOIS }  
COUNTY OF LAKE }  
THIS IS TO CERTIFY THAT WE, JORGENSEN & ASSOCIATES, INC., AN ILLINOIS PROFESSIONAL DESIGN FIRM LAND SURVEYING CORPORATION, NUMBER 184-2771, HAVE SURVEYED THE PLAT OF HIGHWAYS SHOWN HEREON IN SECTION 28, TOWNSHIP 43N., RANGE 11E., OF THE THIRD PRINCIPAL MERIDIAN, LAKE COUNTY, THAT THE SURVEY IS TRUE AND COMPLETE AS SHOWN TO THE BEST OF MY KNOWLEDGE AND BELIEF, THAT THE PLAT CORRECTLY REPRESENTS SAID SURVEY, THAT ALL MONUMENTS FOUND AND ESTABLISHED ARE OF PERMANENT QUALITY AND OCCUPY THE POSITIONS SHOWN THEREON AND THAT THE MONUMENTS ARE SUFFICIENT TO ENABLE THE SURVEY TO BE RETRACED. MADE FOR THE LAKE COUNTY DIVISION OF TRANSPORTATION, STATE OF ILLINOIS.  
DATED AT LAKE VILLA, ILLINOIS THIS 3rd DAY OF August 2016 A.D.



*Christian H. Jorgensen* PRESIDENT  
ILLINOIS PROFESSIONAL LAND SURVEYOR NO. 35-2797  
LICENSE EXPIRATION DATE: NOVEMBER 30, 2016  
THIS PROFESSIONAL SERVICE CONFORMS TO THE CURRENT ILLINOIS MINIMUM STANDARDS FOR A BOUNDARY SURVEY.  
Note: Surface Coordinates are Shown

STATION	OFFSET	NORTH	EAST
96+82.07	60.00' Rt.	2,007,482.742	1,088,599.038
97+13.68	54.00' Lt.	2,007,541.747	1,088,496.504
97+13.68	60.00' Rt.	2,007,513.350	1,088,606.911
100+23.14	54.00' Lt.	2,007,839.309	1,088,556.122
100+60.00	60.00' Rt.	2,007,860.263	1,088,674.098
100+60.00	65.00' Rt.	2,007,859.610	1,088,679.055

STATION	OFFSET	NORTH	EAST
100+83.53	60.00' Rt.	2,007,884.093	1,088,677.134
100+83.53	65.00' Rt.	2,007,883.481	1,088,682.097
100+97.81	107.67' Rt.	2,007,892.975	1,088,726.225
101+01.55	140.11' Rt.	2,007,893.055	1,088,758.892
101+06.55	54.00' Lt.	2,007,920.470	1,088,566.664
101+17.93	54.00' Lt.	2,007,931.558	1,088,567.918
101+18.11	65.00' Lt.	2,007,932.946	1,088,557.005
101+24.45	94.88' Rt.	2,007,921.820	1,088,716.624
101+31.40	104.18' Rt.	2,007,927.976	1,088,726.636
101+34.72	136.16' Rt.	2,007,928.055	1,088,758.806
101+94.68	95.63' Rt.	2,007,993.970	1,088,724.336
101+99.50	54.00' Lt.	2,008,011.223	1,088,575.622
102+33.55	58.22' Rt.	2,008,036.549	1,088,690.103

Existing Q Weiland Road Curve #5  
P.I. = Sta. 104+78.99  
Δ = 29°54'50"  
R = 2864.79'  
T = 765.31'  
L = 1495.69'  
E = 100.46'  
P.C. = Sta. 97+13.68  
P.T. = Sta. 112+09.37

1 Story Masonry & Sheet Metal Sided Ice Rink Building

See Sheet 35 for Total Holdings Parcel 0032T.E.

TWIN RINKS ICE PAVILION  
Recorded November 7, 1996  
as Document No. 3898146

Parcel	Document No.	Date Recorded
0031	2580876	June 19, 1987
0031	2666115	March 22, 1988
0032	3898146	November 7, 1996
----	2429787	March 27, 1986
----	2580876	June 19, 1987
----	2168038	July 14, 1982
----	2666115	March 22, 1988
----	3840323	June 20, 1996
----	3965528	May 8, 1997
----	6149131	March 8, 2007

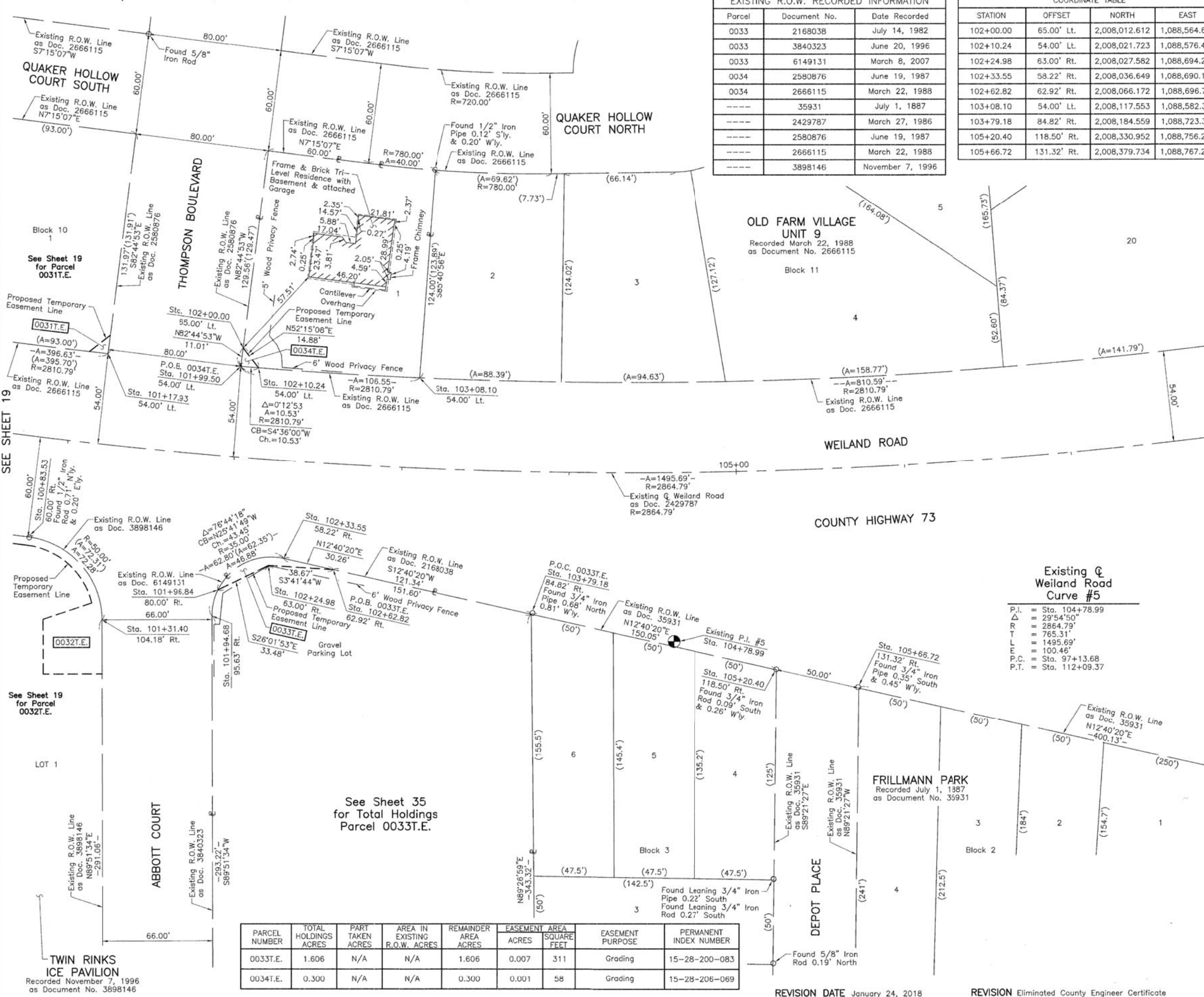
REVISION DATE January 24, 2018  
April 12, 2016

REVISION Eliminated County Engineer Certificate Configuration Parcel 0032T.E.

MADE BY



PART OF THE NE 1/4 OF SEC. 28, TWP. 43 N., R. 11 E. OF THE 3RD. P.M., IN LAKE COUNTY, ILLINOIS.



Parcel	Document No.	Date Recorded
0033	2168038	July 14, 1982
0033	3840323	June 20, 1996
0033	6149131	March 8, 2007
0034	2580876	June 19, 1987
0034	2666115	March 22, 1988
----	35931	July 1, 1887
----	2429787	March 27, 1986
----	2580876	June 19, 1987
----	2666115	March 22, 1988
----	3898146	November 7, 1996

COORDINATE TABLE			
STATION	OFFSET	NORTH	EAST
102+00.00	65.00' Lt.	2,008,012.612	1,088,564.699
102+10.24	54.00' Lt.	2,008,021.723	1,088,576.466
102+24.98	63.00' Rt.	2,008,027.582	1,088,694.249
102+33.55	58.22' Rt.	2,008,036.649	1,088,690.103
102+62.82	62.92' Rt.	2,008,066.172	1,088,696.741
103+08.10	54.00' Lt.	2,008,117.553	1,088,582.351
103+79.18	84.82' Rt.	2,008,184.559	1,088,723.361
105+20.40	118.50' Rt.	2,008,330.952	1,088,756.277
105+66.72	131.32' Rt.	2,008,379.734	1,088,767.246

**LEGEND**

SECTION CORNER 9 10 16 15

QUARTER SECTION CORNER

SECTION LINE  
 QUARTER SECTION LINE  
 QUARTER, QUARTER SECTION LINE  
 PLATTED LOT LINE  
 PROPERTY (DEED) LINE

APL APPARENT PROPERTY LINE  
 EXISTING CENTER LINE  
 PROPOSED CENTER LINE  
 EXISTING RIGHT OF WAY LINE  
 PROPOSED RIGHT OF WAY LINE  
 EXISTING EASEMENT  
 PROPOSED EASEMENT  
 EXISTING ACCESS CONTROL LINE  
 PROPOSED ACCESS CONTROL LINE  
 MEASURED DIMENSION  
 COMPUTED DIMENSION  
 RECORD DIMENSION

EXISTING BUILDING

Bearings and Coordinates are referenced to the Illinois Coordinate System NAD 83(2007) East Zone.

SCALE: 1"=30'

0 30' 60'

IRON PIPE OR ROD FOUND  
 CUT CROSS FOUND OR SET  
 T1 THESE STAKES REFERENCE FOUND OR SET MONUMENTATION. SET 5/8 INCH IRON ROD FLUSH WITH GROUND TO TIE FOUND IRON STAKE. IDENTIFIED BY COLORED PLASTIC CAP BEARING SURVEYORS REGISTRATION NUMBER.  
 T2  
 T3  
 BT1 THESE STAKES, IN CULTIVATED AREAS, REFERENCE FOUND OR SET MONUMENTATION. BURIED 5/8 INCH IRON ROD 20 INCHES BELOW GROUND TO TIE FOUND IRON STAKE. IDENTIFIED BY COLORED PLASTIC CAP BEARING SURVEYORS REGISTRATION NUMBER.  
 BT2  
 BT3  
 STAKING OF PROPOSED RIGHT OF WAY. SET DIVISION OF HIGHWAYS SURVEY MARKER TO MONUMENT THE POSITION SHOWN. IDENTIFIED BY INSCRIPTION DATA AND SURVEYORS REGISTRATION NUMBER.  
 M STAKING OF PROPOSED RIGHT OF WAY IN CULTIVATED AREAS. BURIED 5/8 INCH METAL ROD 20 INCHES BELOW GROUND TO MARK FUTURE SURVEY MARKER POSITION IDENTIFIED BY COLORED PLASTIC CAP BEARING SURVEYORS REGISTRATION NUMBER.  
 PERMANENT SURVEY MARKER, I.D.O.T STD 2135 (TO BE SET BY OTHERS)  
 RIGHT OF WAY STAKING PROPOSED TO BE SET.

SEE SHEET 19 FOR PARCEL 0031T.E.

SEE SHEET 19 FOR PARCEL 0032T.E.

SEE SHEET 35 FOR TOTAL HOLDINGS PARCEL 0033T.E.

PARCEL NUMBER	TOTAL HOLDINGS ACRES	PART TAKEN ACRES	AREA IN EXISTING R.O.W. ACRES	REMAINDER AREA ACRES	EASEMENT AREA		EASEMENT PURPOSE	PERMANENT INDEX NUMBER
					ACRES	SQUARE FEET		
0033T.E.	1.606	N/A	N/A	1.606	0.007	311	Grading	15-28-200-083
0034T.E.	0.300	N/A	N/A	0.300	0.001	58	Grading	15-28-206-069

Existing Q Weiland Road Curve #5

P.I.	= Sta. 104+78.99
Δ	= 29°54'50"
R	= 2864.79'
T	= 765.31'
L	= 1495.69'
E	= 100.46'
P.C.	= Sta. 97+13.68
P.T.	= Sta. 112+09.37



CHRISTIAN H. JORGENSEN, PRESIDENT  
 ILLINOIS PROFESSIONAL LAND SURVEYOR NO. 35-2797  
 LICENSE EXPIRATION DATE: NOVEMBER 30, 2016  
 THIS PROFESSIONAL SERVICE CONFORMS TO THE CURRENT ILLINOIS MINIMUM STANDARDS FOR A BOUNDARY SURVEY.  
 Note: Surface Coordinates are Shown

COORDINATE TABLE			
STATION	OFFSET	NORTH	EAST
100+83.53	60.00' Rt.	2,007,884.093	1,088,677.134
101+17.93	54.00' Lt.	2,007,931.558	1,088,567.918
101+31.40	104.18' Rt.	2,007,927.976	1,088,726.636
101+94.68	95.63' Rt.	2,007,993.970	1,088,724.336
101+96.84	80.00' Rt.	2,007,997.495	1,088,708.943
101+99.50	54.00' Lt.	2,008,011.223	1,088,575.622

JORGENSEN & ASSOCIATES, INC.  
 120 PARK AVENUE  
 LAKE VILLA, ILLINOIS 60046  
 (847) 356-3371

**PLAT OF HIGHWAYS LAKE COUNTY DIVISION OF TRANSPORTATION**  
 F.A.U. 2665 (WEILAND ROAD)  
 LIMITS: LAKE-COOK ROAD TO ILLINOIS ROUTE 22 LAKE COUNTY  
 SECTION: 14-00158-11-WR JOB NO. R-55-001-97  
 STATION 100+00 TO STATION 108+00  
 SCALE: 1"=30' SHEET 20 OF 40

**LAKE COUNTY DIVISION OF TRANSPORTATION**  
 600 WEST WINCHESTER ROAD  
 LIBERTYVILLE, ILLINOIS 60048

REVISION DATE January 24, 2018 REVISION Eliminated County Engineer Certificate

MADE BY



PART OF THE NE 1/4 OF SEC. 28, TWP. 43 N., R. 11 E. OF THE 3RD. P.M., IN LAKE COUNTY, ILLINOIS.

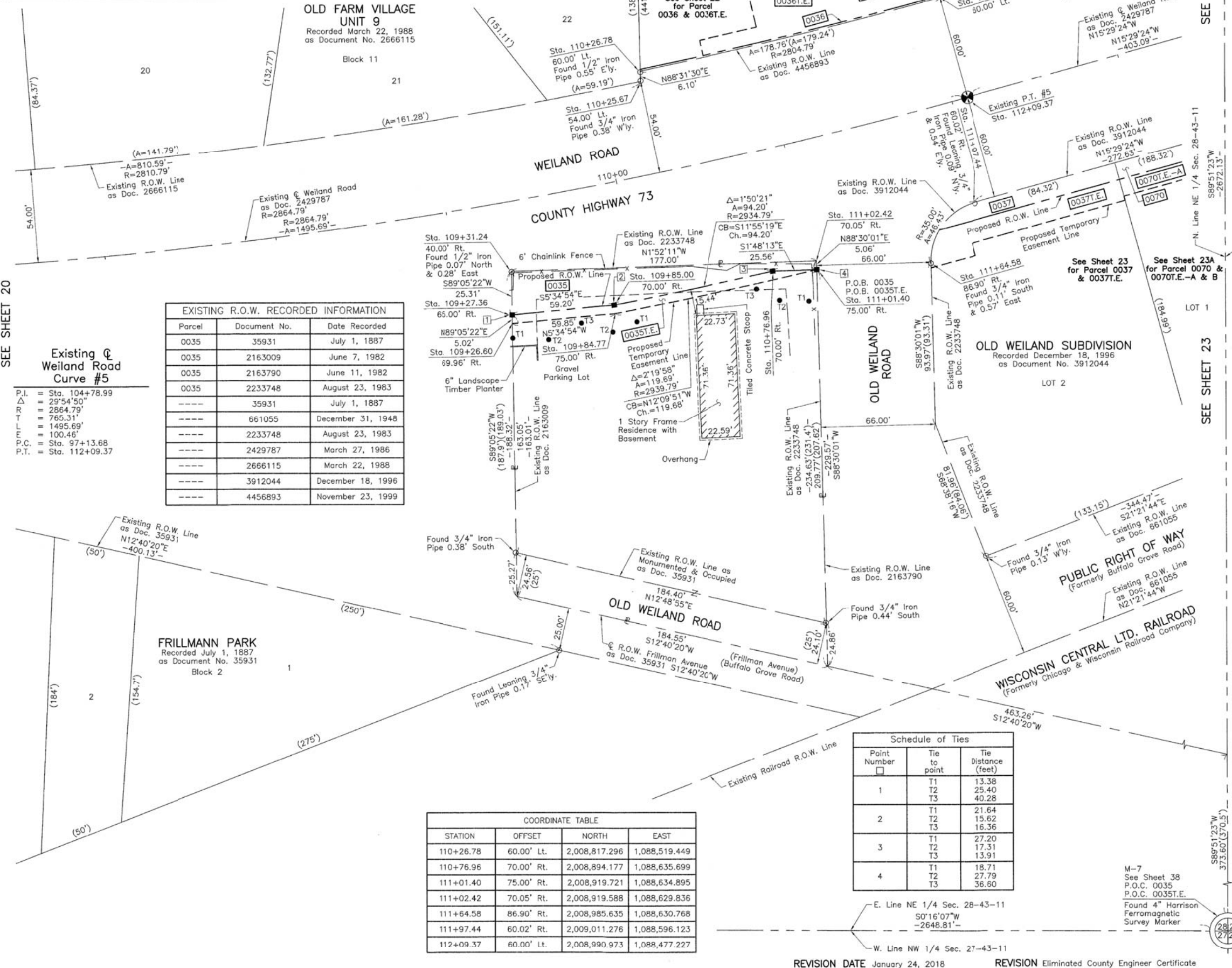
JEWISH COUNCIL FOR YOUTH SERVICES

Recorded November 23, 1999  
as Document No. 4456893

PARCEL NUMBER	TOTAL HOLDINGS ACRES	PART TAKEN ACRES	AREA IN EXISTING R.O.W. ACRES	REMAINDER AREA ACRES	EASEMENT AREA ACRES	EASEMENT PURPOSE	PERMANENT INDEX NUMBER
0035	0.864	0.063	N/A	0.801	0.019	Grading	15-28-200-008

OLD FARM VILLAGE  
UNIT 9  
Recorded March 22, 1988  
as Document No. 2666115

Block 11



Parcel	Document No.	Date Recorded
0035	35931	July 1, 1887
0035	2163009	June 7, 1982
0035	2163790	June 11, 1982
0035	2233748	August 23, 1983
----	35931	July 1, 1887
----	661055	December 31, 1948
----	2233748	August 23, 1983
----	2429787	March 27, 1986
----	2666115	March 22, 1988
----	3912044	December 18, 1996
----	4456893	November 23, 1999

Existing @ Weiland Road Curve #5  
P.I. = Sta. 104+78.99  
Δ = 29°54'50"  
R = 2864.79'  
L = 765.31'  
T = 1495.69'  
E = 100.46'  
P.C. = Sta. 97+13.68  
P.T. = Sta. 112+09.37

FRILLMANN PARK  
Recorded July 1, 1887  
as Document No. 35931  
Block 2

STATION	OFFSET	NORTH	EAST
110+26.78	60.00' Lt.	2,008,817.296	1,088,519.449
110+76.96	70.00' Rt.	2,008,894.177	1,088,635.699
111+01.40	75.00' Rt.	2,008,919.721	1,088,634.895
111+02.42	70.05' Rt.	2,008,919.588	1,088,629.836
111+64.58	86.90' Rt.	2,008,985.635	1,088,630.768
111+97.44	60.02' Rt.	2,009,011.276	1,088,596.123
112+09.37	60.00' Lt.	2,008,990.973	1,088,477.227

Point Number	Tie to point	Tie Distance (feet)
1	T1	13.38
	T2	25.40
	T3	40.28
2	T1	21.64
	T2	15.62
	T3	16.36
3	T1	27.20
	T2	17.31
	T3	13.91
4	T1	18.71
	T2	27.79
	T3	36.60

**LEGEND**

SECTION CORNER 9/10 16/15  
QUARTER SECTION CORNER 16 15

SECTION LINE  
QUARTER SECTION LINE  
QUARTER, QUARTER SECTION LINE  
PLATTED LOT LINE  
PROPERTY (DEED) LINE

APL APPARENT PROPERTY LINE  
EXISTING CENTER LINE  
PROPOSED CENTER LINE  
EXISTING RIGHT OF WAY LINE  
PROPOSED RIGHT OF WAY LINE  
EXISTING EASEMENT  
PROPOSED EASEMENT  
EXISTING ACCESS CONTROL LINE  
PROPOSED ACCESS CONTROL LINE  
MEASURED DIMENSION  
COMPUTED DIMENSION  
RECORD DIMENSION

EXISTING BUILDING

Bearings and Coordinates are referenced to the Illinois Coordinate System NAD 83(2007) East Zone.

SCALE: 1"=30'

0 30' 60'

- IRON PIPE OR ROD FOUND
- ⊕ "MAG" NAIL SET
- + CUT CROSS FOUND OR SET
- 5/8" REBAR SET
- T1 THESE STAKES REFERENCE FOUND OR SET MONUMENTATION. SET 5/8 INCH IRON ROD FLUSH WITH GROUND TO THE FOUND IRON STAKE. IDENTIFIED BY COLORED PLASTIC CAP BEARING SURVEYORS REGISTRATION NUMBER.
- T2
- T3
- BT1 THESE STAKES, IN CULTIVATED AREAS, REFERENCE FOUND OR SET MONUMENTATION. BURIED 5/8 INCH IRON ROD 20 INCHES BELOW GROUND TO THE FOUND IRON STAKE. IDENTIFIED BY COLORED PLASTIC CAP BEARING SURVEYORS REGISTRATION NUMBER.
- BT2
- BT3
- STAKING OF PROPOSED RIGHT OF WAY. SET DIVISION OF HIGHWAYS SURVEY MARKER TO MONUMENT THE POSITION SHOWN. IDENTIFIED BY INSCRIPTION DATA AND SURVEYORS REGISTRATION NUMBER.
- M STAKING OF PROPOSED RIGHT OF WAY IN CULTIVATED AREAS. BURIED 5/8 INCH METAL ROD 20 INCHES BELOW GROUND TO MARK FUTURE SURVEY MARKER POSITION IDENTIFIED BY COLORED PLASTIC CAP BEARING SURVEYORS REGISTRATION NUMBER.
- PERMANENT SURVEY MARKER, I.D.O.T STD 2135 (TO BE SET BY OTHERS)
- RIGHT OF WAY STAKING PROPOSED TO BE SET.

STATE OF ILLINOIS }  
COUNTY OF LAKE } SS

THIS IS TO CERTIFY THAT WE, JORGENSEN & ASSOCIATES, INC., AN ILLINOIS PROFESSIONAL DESIGN FIRM LAND SURVEYING CORPORATION, NUMBER 184-2771, HAVE SURVEYED THE PLAT OF HIGHWAYS SHOWN HEREON IN SECTION 28, TOWNSHIP 43N., RANGE 11E., OF THE THIRD PRINCIPAL MERIDIAN, LAKE COUNTY, THAT THE SURVEY IS TRUE AND COMPLETE AS SHOWN TO THE BEST OF MY KNOWLEDGE AND BELIEF, THAT THE PLAT CORRECTLY REPRESENTS SAID SURVEY, THAT ALL MONUMENTS FOUND AND ESTABLISHED ARE OF PERMANENT QUALITY AND OCCUPY THE POSITIONS SHOWN THEREON AND THAT THE MONUMENTS ARE SUFFICIENT TO ENABLE THE SURVEY TO BE RETRACED. MADE FOR THE LAKE COUNTY DIVISION OF TRANSPORTATION, STATE OF ILLINOIS.

DATED AT LAKE VILLA, ILLINOIS THIS 16th DAY OF January 2017 A.D.



Christian H. Jorgensen PRESIDENT  
ILLINOIS PROFESSIONAL LAND SURVEYOR NO. 35-2797  
LICENSE EXPIRATION DATE: NOVEMBER 30, 2018  
THIS PROFESSIONAL SERVICE CONFORMS TO THE CURRENT ILLINOIS MINIMUM STANDARDS FOR A BOUNDARY SURVEY.  
Note: Surface Coordinates are Shown

STATION	OFFSET	NORTH	EAST
109+26.60	69.96' Rt.	2,008,743.164	1,088,665.934
109+27.36	65.00' Rt.	2,008,743.084	1,088,660.918
109+31.24	40.00' Rt.	2,008,742.682	1,088,635.611
109+84.77	75.00' Rt.	2,008,802.730	1,088,660.113
109+85.00	70.00' Rt.	2,008,802.008	1,088,655.159
110+25.67	54.00' Lt.	2,008,817.453	1,088,525.546

JORGENSEN & ASSOCIATES, INC.  
120 PARK AVENUE  
LAKE VILLA, ILLINOIS 60046  
(847) 356-3371

**PLAT OF HIGHWAYS  
LAKE COUNTY  
DIVISION OF TRANSPORTATION  
F.A.U. 2665 (WEILAND ROAD)**  
LIMITS: LAKE-COOK ROAD TO ILLINOIS ROUTE 22  
LAKE COUNTY  
SECTION: 14-00158-11-WR JOB NO. R-55-001-97  
STATION 106+00 TO STATION 114+00  
SCALE: 1"=30' SHEET 21 OF 40

LAKE COUNTY DIVISION OF TRANSPORTATION  
600 WEST WINCHESTER ROAD  
LIBERTYVILLE, ILLINOIS 60048

REVISION DATE January 24, 2018 REVISION Eliminated County Engineer Certificate

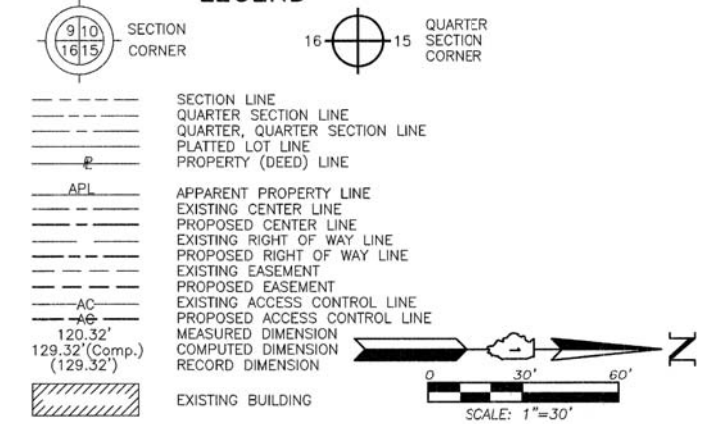
MADE BY



PART OF THE SE 1/4 OF SEC. 21 AND PART OF THE NE 1/4 OF SEC. 28, TWP. 43 N., R. 11 E. OF THE 3RD. P.M., IN LAKE COUNTY, ILLINOIS.

SEE SHEET 25

LEGEND



**EXISTING R.O.W. RECORDED INFORMATION**

Parcel	Document No.	Date Recorded
0036	4456893	November 23, 1999
---	598579	August 27, 1946
---	598580	August 27, 1946
---	598581	August 27, 1946
---	598702	August 28, 1946
---	2233748	August 23, 1983
---	2429787	March 27, 1986
---	2666115	March 22, 1988
---	3225992	October 14, 1992
---	3912044	December 18, 1996
---	5915929	December 16, 2005

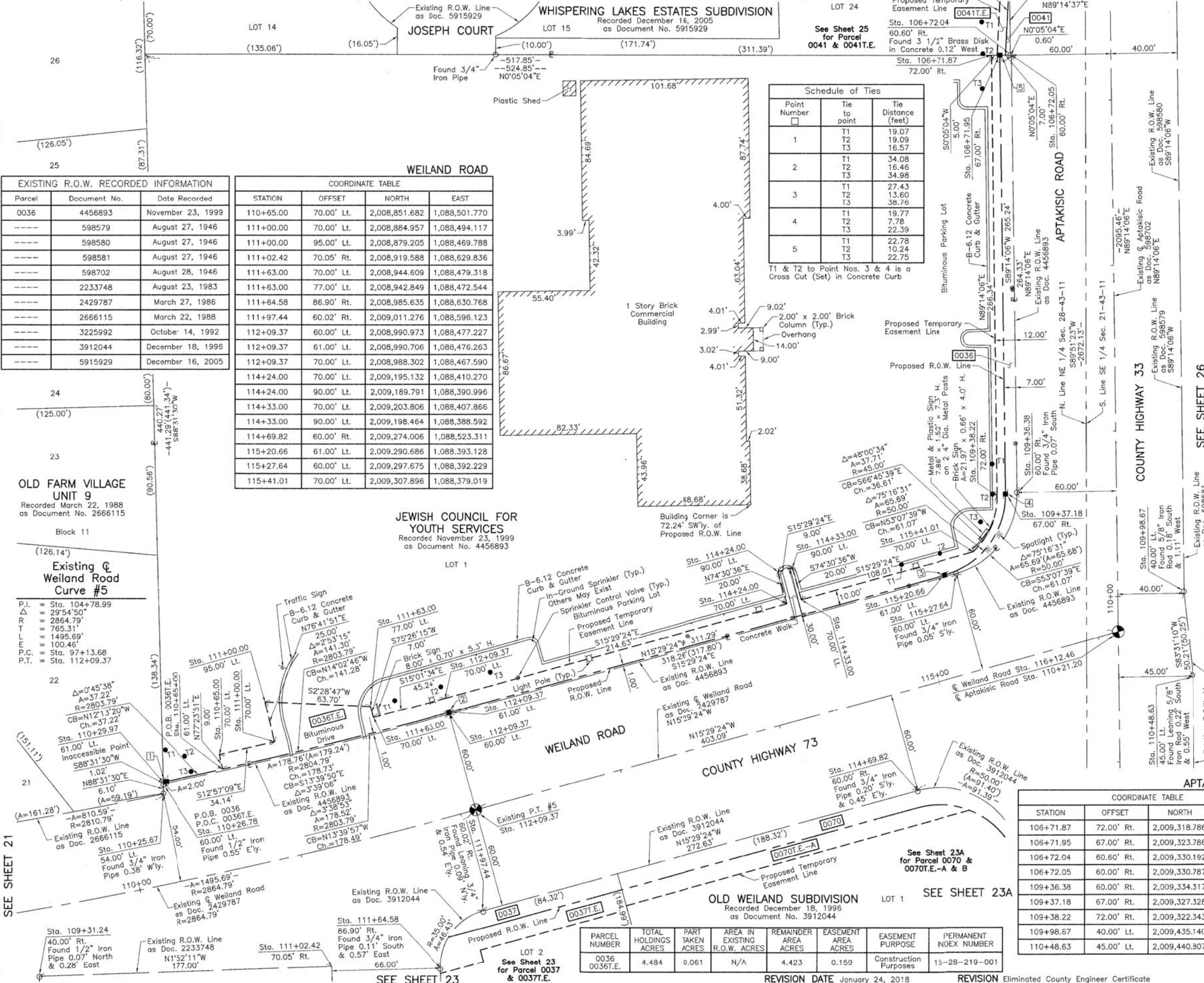
**COORDINATE TABLE**

STATION	OFFSET	NORTH	EAST
110+65.00	70.00' Lt.	2,008,851.682	1,088,501.770
111+00.00	70.00' Lt.	2,008,884.957	1,088,494.117
111+00.00	95.00' Lt.	2,008,879.205	1,088,469.788
111+02.42	70.05' Rt.	2,008,919.588	1,088,629.836
111+63.00	70.00' Rt.	2,008,944.609	1,088,479.318
111+63.00	77.00' Lt.	2,008,942.849	1,088,472.544
111+64.58	86.90' Rt.	2,008,985.635	1,088,630.768
111+97.44	60.02' Rt.	2,009,011.276	1,088,596.123
112+09.37	60.00' Lt.	2,008,990.973	1,088,477.227
112+09.37	61.00' Lt.	2,008,990.706	1,088,476.263
112+09.37	70.00' Lt.	2,008,988.302	1,088,467.590
114+24.00	70.00' Lt.	2,009,195.132	1,088,410.270
114+24.00	90.00' Lt.	2,009,189.791	1,088,390.996
114+33.00	70.00' Lt.	2,009,203.806	1,088,407.866
114+33.00	90.00' Lt.	2,009,198.464	1,088,388.592
114+69.82	60.00' Rt.	2,009,274.006	1,088,523.311
115+20.66	61.00' Lt.	2,009,290.686	1,088,393.128
115+27.64	60.00' Lt.	2,009,297.675	1,088,392.229
115+41.01	70.00' Lt.	2,009,307.896	1,088,379.019

**Schedule of Ties**

Point Number	Tie to point	Tie Distance (feet)
1	T1	19.07
	T2	19.09
	T3	16.57
2	T1	34.08
	T2	16.46
	T3	34.98
3	T1	27.43
	T2	13.60
	T3	38.76
4	T1	19.77
	T2	7.78
	T3	22.39
5	T1	19.77
	T2	10.24
	T3	22.75

T1 & T2 to Point Nos. 3 & 4 is a Cross Cut (Set) in Concrete Curb



- IRON PIPE OR ROD FOUND      ⊕ "MAG" NAIL SET
- + CUT CROSS FOUND OR SET      ● 5/8" REBAR SET
- T1 THESE STAKES REFERENCE FOUND OR SET MONUMENTATION. SET 5/8 INCH IRON ROD FLUSH WITH GROUND TO THE FOUND IRON STAKE. IDENTIFIED BY COLORED PLASTIC CAP BEARING SURVEYORS REGISTRATION NUMBER.
- BT1 THESE STAKES, IN CULTIVATED AREAS, REFERENCE FOUND OR SET MONUMENTATION. BURIED 5/8 INCH IRON ROD 20 INCHES BELOW GROUND TO THE FOUND IRON STAKE. IDENTIFIED BY COLORED PLASTIC CAP BEARING SURVEYORS REGISTRATION NUMBER.
- STAKING OF PROPOSED RIGHT OF WAY. SET DIVISION OF HIGHWAYS SURVEY MARKER TO MONUMENT THE POSITION SHOWN. IDENTIFIED BY INSCRIPTION DATA AND SURVEYORS REGISTRATION NUMBER.
- M STAKING OF PROPOSED RIGHT OF WAY IN CULTIVATED AREAS. BURIED 5/8 INCH METAL ROD 20 INCHES BELOW GROUND TO MARK FUTURE SURVEY MARKER POSITION IDENTIFIED BY COLORED PLASTIC CAP BEARING SURVEYORS REGISTRATION NUMBER.
- ⊙ PERMANENT SURVEY MARKER, I.D.O.T STD 2135 (TO BE SET BY OTHERS)
- RIGHT OF WAY STAKING PROPOSED TO BE SET.

STATE OF ILLINOIS }  
 COUNTY OF LAKE }  
 THIS IS TO CERTIFY THAT WE, JORGENSEN & ASSOCIATES, INC., AN ILLINOIS PROFESSIONAL DESIGN FIRM LAND SURVEYING CORPORATION, NUMBER 184-2771, HAVE SURVEYED THE PLAT OF HIGHWAYS SHOWN HEREON BETWEEN SECTION 21, TOWNSHIP 43N., RANGE 11E. AND SECTION 28, TOWNSHIP 43N., RANGE 11E., OF THE THIRD PRINCIPAL MERIDIAN, LAKE COUNTY, THAT THE SURVEY IS TRUE AND COMPLETE AS SHOWN TO THE BEST OF MY KNOWLEDGE AND BELIEF, THAT THE PLAT CORRECTLY REPRESENTS SAID SURVEY, THAT ALL MONUMENTS FOUND AND ESTABLISHED ARE OF PERMANENT QUALITY AND OCCUPY THE POSITIONS SHOWN THEREON AND THAT THE MONUMENTS ARE SUFFICIENT TO ENABLE THE SURVEY TO BE RETRACED. MADE FOR THE LAKE COUNTY DIVISION OF TRANSPORTATION, STATE OF ILLINOIS.  
 DATED AT LAKE VILLA, ILLINOIS THIS 16th DAY OF January 20, 2018 A.D.



**COORDINATE TABLE**

STATION	OFFSET	NORTH	EAST
109+31.24	40.00' Rt.	2,008,742.682	1,088,635.611
110+25.67	54.00' Lt.	2,008,817.453	1,088,525.546
110+26.78	60.00' Lt.	2,008,817.296	1,088,519.449
110+26.97	61.00' Lt.	2,008,817.270	1,088,518.432
110+65.00	61.00' Lt.	2,008,853.645	1,088,510.553

**COORDINATE TABLE**

STATION	OFFSET	NORTH	EAST
106+71.87	72.00' Rt.	2,009,318.786	1,088,079.058
106+71.95	67.00' Rt.	2,009,323.786	1,088,079.066
106+72.04	60.60' Rt.	2,009,330.192	1,088,079.075
106+72.05	60.00' Rt.	2,009,330.787	1,088,079.076
109+36.38	60.00' Lt.	2,009,334.317	1,088,343.377
109+37.18	67.00' Lt.	2,009,327.328	1,088,344.276
109+38.22	72.00' Lt.	2,009,322.343	1,088,345.377
109+98.67	40.00' Lt.	2,009,435.140	1,088,404.329
110+48.63	45.00' Lt.	2,009,440.307	1,088,454.216

PARCEL NUMBER	TOTAL HOLDINGS ACRES	PART TAKEN ACRES	AREA IN EXISTING R.O.W. ACRES	REMAINDER AREA ACRES	EASEMENT AREA ACRES	EASEMENT PURPOSE	PERMANENT INDEX NUMBER
0036	4.484	0.061	N/A	4.423	0.159	Construction Purposes	15-28-219-001

SEE SHEET 21

SEE SHEET 23

SEE SHEET 23 for Parcel 0037 & 0037T.E.

See Sheet 23A for Parcel 0070 & 0070T.E.-A & B

SEE SHEET 23A

MADE BY

REVISION DATE January 24, 2018 REVISION Eliminated County Engineer Certificate

JORGENSEN & ASSOCIATES, INC.  
 120 PARK AVENUE  
 LAKE VILLA, ILLINOIS 60046  
 (847) 356-3371

**PLAT OF HIGHWAYS**  
**LAKE COUNTY**  
**DIVISION OF TRANSPORTATION**  
 F.A.U. 2665 (WEILAND ROAD)  
 LIMITS: LAKE-COOK ROAD TO ILLINOIS ROUTE 22 LAKE COUNTY  
 SECTION: 14-00158-11-WR JOB NO. R-55-001-97  
 STATION 109+00 TO STATION 117+00 (WEILAND RD.)  
 STATION 106+00 TO STATION 111+00 (APTAKISIC RD.)  
 SCALE: 1"=30' SHEET 22 OF 40

**LAKE COUNTY DIVISION OF TRANSPORTATION**  
 600 WEST WINCHESTER ROAD  
 LIBERTYVILLE, ILLINOIS 60048



PART OF THE NE 1/4 OF SEC. 28, TWP. 43 N., R. 11 E. OF THE 3RD. P.M., IN LAKE COUNTY, ILLINOIS.

PARCEL NUMBER	TOTAL HOLDINGS ACRES	PART TAKEN ACRES	AREA IN EXISTING R.O.W. ACRES	REMAINDER AREA ACRES	EASEMENT AREA ACRES	EASEMENT PURPOSE	PERMANENT INDEX NUMBER
0037 0037T.E.	0.573	0.023	N/A	0.550	0.037	Construction Purposes	15-28-217-002

EXISTING R.O.W. RECORDED INFORMATION		
Parcel	Document No.	Date Recorded
0037	661055	December 31, 1948
0037	2233748	August 23, 1963
0037	3912044	December 18, 1996
----	35931	July 1, 1887
----	661055	December 31, 1948
----	2163790	June 11, 1982
----	2233748	August 23, 1963
----	2429787	March 27, 1986
----	3912044	December 18, 1996
----	4456893	November 23, 1999

**LEGEND**

SECTION CORNER 9 10 15 16 15

QUARTER SECTION CORNER

SECTION LINE  
QUARTER SECTION LINE  
QUARTER, QUARTER SECTION LINE  
PLATTED LOT LINE  
PROPERTY (DEED) LINE

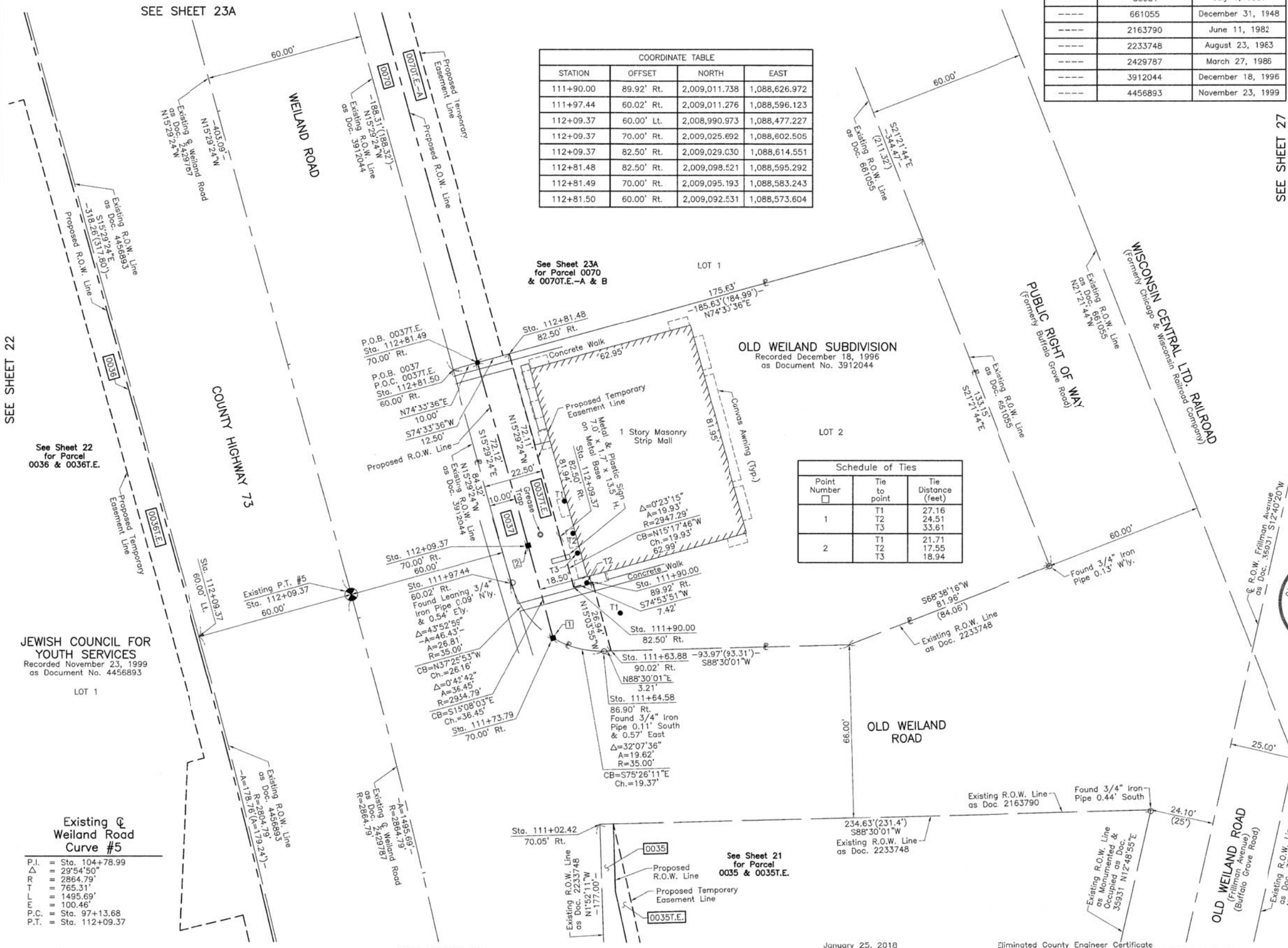
APL  
APPARENT PROPERTY LINE  
EXISTING CENTER LINE  
PROPOSED CENTER LINE  
EXISTING RIGHT OF WAY LINE  
PROPOSED RIGHT OF WAY LINE  
EXISTING EASEMENT  
PROPOSED EASEMENT  
EXISTING ACCESS CONTROL LINE  
PROPOSED ACCESS CONTROL LINE  
MEASURED DIMENSION  
COMPUTED DIMENSION  
RECORD DIMENSION

EXISTING BUILDING

SCALE: 1"=20'

Bearings and Coordinates are referenced to the Illinois Coordinate System NAD 83(2007) East Zone.

COORDINATE TABLE			
STATION	OFFSET	NORTH	EAST
111+90.00	89.92' Rt.	2,009,011.738	1,088,626.972
111+97.44	60.02' Rt.	2,009,011.276	1,088,596.123
112+09.37	60.00' Lt.	2,008,990.973	1,088,477.227
112+09.37	70.00' Rt.	2,009,025.692	1,088,602.505
112+09.37	82.50' Rt.	2,009,029.030	1,088,614.551
112+81.48	82.50' Rt.	2,009,098.521	1,088,595.292
112+81.49	70.00' Rt.	2,009,095.193	1,088,583.243
112+81.50	60.00' Rt.	2,009,092.531	1,088,573.604



- SEE SHEET 27
- IRON PIPE OR ROD FOUND
  - ⊕ "MAG" NAIL SET
  - + CUT CROSS FOUND OR SET
  - 5/8" REBAR SET
  - T1 THESE STAKES REFERENCE FOUND OR SET MONUMENTATION. SET 5/8 INCH IRON ROD FLUSH WITH GROUND TO TIE FOUND IRON STAKE. IDENTIFIED BY COLORED PLASTIC CAP BEARING SURVEYORS REGISTRATION NUMBER.
  - T2
  - T3
  - BT1 THESE STAKES, IN CULTIVATED AREAS, REFERENCE FOUND OR SET MONUMENTATION. BURIED 5/8 INCH IRON ROD 20 INCHES BELOW GROUND TO TIE FOUND IRON STAKE. IDENTIFIED BY COLORED PLASTIC CAP BEARING SURVEYORS REGISTRATION NUMBER.
  - BT2
  - BT3
  - STAKING OF PROPOSED RIGHT OF WAY. SET DIVISION OF HIGHWAYS SURVEY MARKER TO MONUMENT THE POSITION SHOWN. IDENTIFIED BY INSCRIPTION DATA AND SURVEYORS REGISTRATION NUMBER.
  - M STAKING OF PROPOSED RIGHT OF WAY IN CULTIVATED AREAS. BURIED 5/8 INCH METAL ROD 20 INCHES BELOW GROUND TO MARK FUTURE SURVEY MARKER POSITION IDENTIFIED BY COLORED PLASTIC CAP BEARING SURVEYORS REGISTRATION NUMBER.
  - ⊙ PERMANENT SURVEY MARKER, I.D.O.T STD 2135 (TO BE SET BY OTHERS)
  - RIGHT OF WAY STAKING PROPOSED TO BE SET.

Schedule of Ties		
Point Number	Tie to point	Tie Distance (feet)
1	T1	27.16
	T2	24.51
	T3	33.61
2	T1	21.71
	T2	17.55
	T3	18.94

STATE OF ILLINOIS }  
COUNTY OF LAKE } SS

THIS IS TO CERTIFY THAT WE, JORGENSEN & ASSOCIATES, INC., AN ILLINOIS PROFESSIONAL DESIGN FIRM LAND SURVEYING CORPORATION, NUMBER 184-2771, HAVE SURVEYED THE PLAT OF HIGHWAYS SHOWN HEREON IN SECTION 28, TOWNSHIP 43N., RANGE 11E., OF THE THIRD PRINCIPAL MERIDIAN, LAKE COUNTY, THAT THE SURVEY IS TRUE AND COMPLETE AS SHOWN TO THE BEST OF MY KNOWLEDGE AND BELIEF, THAT THE PLAT CORRECTLY REPRESENTS SAID SURVEY, THAT ALL MONUMENTS FOUND AND ESTABLISHED ARE OF PERMANENT QUALITY AND OCCUPY THE POSITIONS SHOWN THEREON AND THAT THE MONUMENTS ARE SUFFICIENT TO ENABLE THE SURVEY TO BE RETRACED. MADE FOR THE DEPARTMENT OF TRANSPORTATION, STATE OF ILLINOIS.

DATED AT LAKE VILLA, ILLINOIS THIS 29th DAY OF January 20 18 A.D.



*Christian H. Jorgensen* PRESIDENT  
ILLINOIS PROFESSIONAL LAND SURVEYOR NO. 35-2797  
LICENSE EXPIRATION DATE: NOVEMBER 30, 2018  
THIS PROFESSIONAL SERVICE CONFORMS TO THE CURRENT ILLINOIS MINIMUM STANDARDS FOR A BOUNDARY SURVEY.

Note: Surface Coordinates are Shown

COORDINATE TABLE			
STATION	OFFSET	NORTH	EAST
111+02.42	70.05' Rt.	2,008,919.588	1,088,629.836
111+63.88	90.02' Rt.	2,008,985.719	1,088,633.976
111+64.58	86.90' Rt.	2,008,985.635	1,088,630.768
111+73.79	70.00' Rt.	2,008,990.506	1,088,612.021
111+90.00	82.50' Rt.	2,009,009.804	1,088,619.809

JORGENSEN & ASSOCIATES, INC.  
120 PARK AVENUE  
LAKE VILLA, ILLINOIS 60046  
(847) 356-3371

**PLAT OF HIGHWAYS  
LAKE COUNTY  
DIVISION OF TRANSPORTATION**  
F.A.U. 2665 (WEILAND ROAD)  
LIMITS: LAKE-COOK ROAD TO ILLINOIS ROUTE 22  
LAKE COUNTY  
SECTION: 14-00158-11-WR JOB NO. R-55-001-97  
STATION 110+00 TO STATION 114+00  
SCALE: 1"=20' SHEET 23 OF 40

LAKE COUNTY DIVISION OF TRANSPORTATION  
600 WEST WINCHESTER ROAD  
LIBERTYVILLE, ILLINOIS 60048

JEWISH COUNCIL FOR YOUTH SERVICES  
Recorded November 23, 1999  
as Document No. 4456893

Existing @ Weiland Road Curve #5

P.I. = Sta. 104+78.99  
Δ = 29°54'50"  
R = 2864.79'  
T = 765.31'  
L = 1495.69'  
P.C. = Sta. 100.46'  
P.T. = Sta. 97+13.68  
Sta. 112+09.37

January 25, 2018  
April 20, 2017

Eliminated County Engineer Certificate  
Total Holdings Parcel 0037, Eliminated 0037T.E.-A & B,  
Added 0037T.E.



PART OF THE SE 1/4 OF SEC. 21 AND PART OF THE NE 1/4 OF SEC. 28, TWP. 43 N., R. 11 E. OF THE 3RD. P.M., IN LAKE COUNTY, ILLINOIS.

PARCEL NUMBER	TOTAL HOLDINGS ACRES	PART TAKEN ACRES	AREA IN EXISTING R.O.W. ACRES	REMAINDER AREA ACRES	EASEMENT AREA ACRES	EASEMENT PURPOSE	PERMANENT INDEX NUMBER
0070	0.903	0.058	N/A	0.845	T.E.-A=0.047 T.E.-B=0.096	Construction Purposes Construction Purposes	15-28-217-001

WEILAND ROAD

COORDINATE TABLE			
STATION	OFFSET	NORTH	EAST
114+97.19	80.00' Rt.	2,009,305.725	1,088,535.275
115+27.64	60.00' Lt.	2,009,297.675	1,088,392.229

**LEGEND**

SECTION CORNER 16 15 QUARTER SECTION CORNER

SECTION LINE  
QUARTER SECTION LINE  
QUARTER QUARTER SECTION LINE  
PLATTED LOT LINE  
PROPERTY (DEED) LINE

APL APPARENT PROPERTY LINE  
EXISTING CENTER LINE  
PROPOSED CENTER LINE  
EXISTING RIGHT OF WAY LINE  
PROPOSED RIGHT OF WAY LINE  
EXISTING EASEMENT  
PROPOSED EASEMENT  
EXISTING ACCESS CONTROL LINE  
PROPOSED ACCESS CONTROL LINE  
MEASURED DIMENSION  
COMPUTED DIMENSION  
RECORD DIMENSION

EXISTING BUILDING

Bearings and Coordinates are referenced to the Illinois Coordinate System NAD 83(2007) East Zone.

0 20' 40'  
SCALE: 1"=20'

IRON PIPE OR ROD FOUND  
CUT CROSS FOUND OR SET  
T1 THESE STAKES REFERENCE FOUND OR SET MONUMENTATION. SET 5/8 INCH IRON ROD FLUSH WITH GROUND TO TIE FOUND IRON STAKE. IDENTIFIED BY COLORED PLASTIC CAP BEARING SURVEYORS REGISTRATION NUMBER.  
T2  
T3  
BT1 THESE STAKES, IN CULTIVATED AREAS, REFERENCE FOUND OR SET MONUMENTATION. BURIED 5/8 INCH IRON ROD 20 INCHES BELOW GROUND TO TIE FOUND IRON STAKE. IDENTIFIED BY COLORED PLASTIC CAP BEARING SURVEYORS REGISTRATION NUMBER.  
BT2  
BT3  
STAKING OF PROPOSED RIGHT OF WAY. SET DIVISION OF HIGHWAYS SURVEY MARKER TO MONUMENT THE POSITION SHOWN. IDENTIFIED BY INSCRIPTION DATA AND SURVEYORS REGISTRATION NUMBER.  
M STAKING OF PROPOSED RIGHT OF WAY IN CULTIVATED AREAS. BURIED 5/8 INCH METAL ROD 20 INCHES BELOW GROUND TO MARK FUTURE SURVEY MARKER POSITION IDENTIFIED BY COLORED PLASTIC CAP BEARING SURVEYORS REGISTRATION NUMBER.  
PERMANENT SURVEY MARKER, I.D.O.T STD 2135 (TO BE SET BY OTHERS)  
RIGHT OF WAY STAKING PROPOSED TO BE SET.

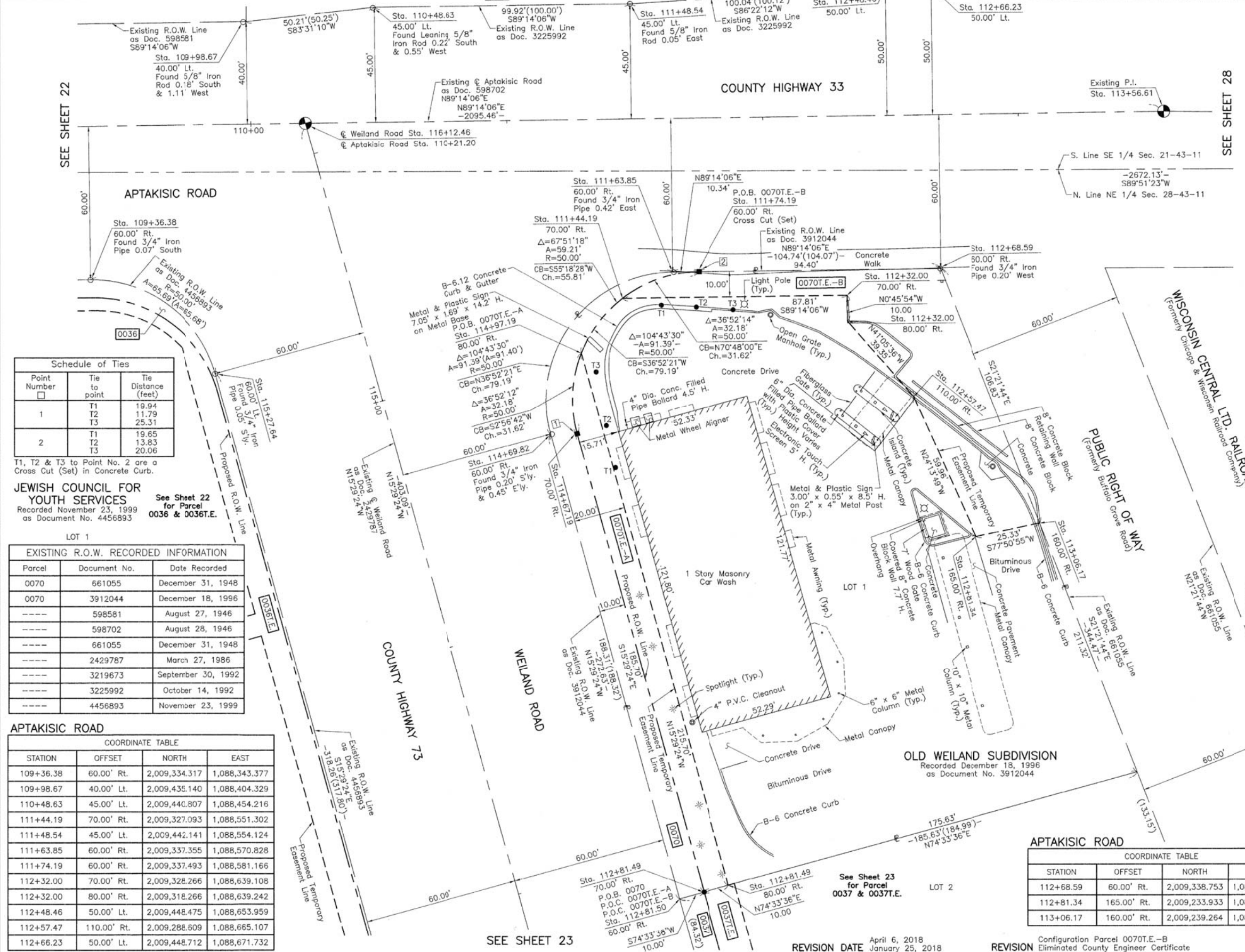
STATE OF ILLINOIS }  
COUNTY OF LAKE } SS

THIS IS TO CERTIFY THAT WE, JORGENSEN & ASSOCIATES, INC., AN ILLINOIS PROFESSIONAL DESIGN FIRM LAND SURVEYING CORPORATION, NUMBER 184-2771, HAVE SURVEYED THE PLAT OF HIGHWAYS SHOWN HEREON BETWEEN SECTION 21, TOWNSHIP 43N., RANGE 11E. AND SECTION 28, TOWNSHIP 43N., RANGE 11E., OF THE THIRD PRINCIPAL MERIDIAN, LAKE COUNTY, THAT THE SURVEY IS TRUE AND COMPLETE AS SHOWN TO THE BEST OF MY KNOWLEDGE AND BELIEF, THAT THE PLAT CORRECTLY REPRESENTS SAID SURVEY, THAT ALL MONUMENTS FOUND AND ESTABLISHED ARE OF PERMANENT QUALITY AND OCCUPY THE POSITIONS SHOWN THEREON AND THAT THE MONUMENTS ARE SUFFICIENT TO ENABLE THE SURVEY TO BE RETRACED. MADE FOR THE LAKE COUNTY DIVISION OF TRANSPORTATION, STATE OF ILLINOIS.

DATED AT LAKE VILLA, ILLINOIS THIS 29th DAY OF January 20, 2018 A.D.

CHRISTIAN H. JORGENSEN  
2797 PROFESSIONAL LAND SURVEYOR  
STATE OF ILLINOIS  
LAKE VILLA, ILLINOIS

CHRISTIAN H. JORGENSEN PRESIDENT  
ILLINOIS PROFESSIONAL LAND SURVEYOR NO. 35-2797  
LICENSE EXPIRATION DATE: NOVEMBER 30, 2018  
THIS PROFESSIONAL SERVICE CONFORMS TO THE CURRENT ILLINOIS MINIMUM STANDARDS FOR A BOUNDARY SURVEY.  
Note: Surface Coordinates are Shown WEILAND ROAD



**Schedule of Ties**

Point Number	Tie to point	Tie Distance (feet)
1	T1	19.94
	T2	11.79
	T3	25.31
2	T1	19.65
	T2	13.83
	T3	20.06

T1, T2 & T3 to Point No. 2 are a Cross Cut (Set) in Concrete Curb.

**JEWISH COUNCIL FOR YOUTH SERVICES**  
Recorded November 23, 1999 as Document No. 4456893

See Sheet 22 for Parcel 0036 & 0037E.

**EXISTING R.O.W. RECORDED INFORMATION**

Parcel	Document No.	Date Recorded
0070	661055	December 31, 1948
0070	3912044	December 18, 1996
---	598581	August 27, 1946
---	598702	August 28, 1946
---	661055	December 31, 1948
---	2429787	March 27, 1986
---	3219673	September 30, 1992
---	3225992	October 14, 1992
---	4456893	November 23, 1999

**APTAKISIC ROAD**

COORDINATE TABLE			
STATION	OFFSET	NORTH	EAST
109+36.38	60.00' Rt.	2,009,334.317	1,088,343.377
109+98.67	40.00' Lt.	2,009,435.140	1,088,404.329
110+48.63	45.00' Lt.	2,009,440.807	1,088,454.216
111+44.19	70.00' Rt.	2,009,327.093	1,088,551.302
111+48.54	45.00' Lt.	2,009,442.141	1,088,554.124
111+63.85	60.00' Rt.	2,009,337.355	1,088,570.828
111+74.19	60.00' Rt.	2,009,337.493	1,088,581.166
112+32.00	70.00' Rt.	2,009,328.266	1,088,639.108
112+32.00	80.00' Rt.	2,009,318.266	1,088,639.242
112+48.46	50.00' Lt.	2,009,448.475	1,088,653.959
112+57.47	110.00' Rt.	2,009,288.609	1,088,665.107
112+66.23	50.00' Lt.	2,009,448.712	1,088,671.732

**APTAKISIC ROAD**

COORDINATE TABLE			
STATION	OFFSET	NORTH	EAST
112+68.59	60.00' Rt.	2,009,338.753	1,088,675.560
112+81.34	165.00' Rt.	2,009,233.933	1,088,689.714
113+06.17	160.00' Rt.	2,009,239.264	1,088,714.474

REVISION DATE April 6, 2018  
January 25, 2018

REVISION Configuration Parcel 0070T.E.-B  
Eliminated County Engineer Certificate

MADE BY

**PLAT OF HIGHWAYS LAKE COUNTY DIVISION OF TRANSPORTATION**  
F.A.U. 2665 (WEILAND ROAD)

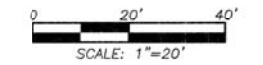
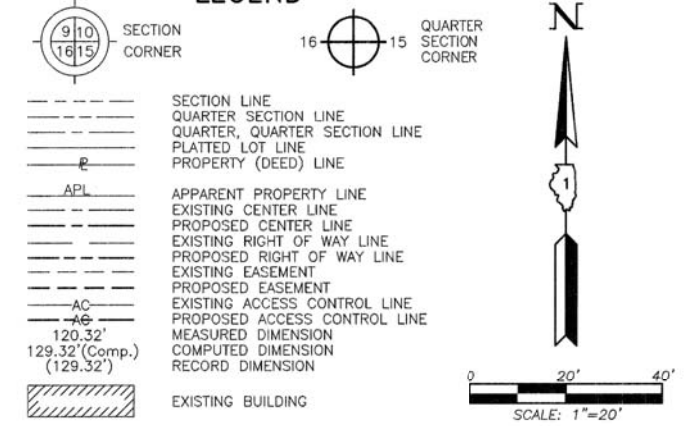
LIMITS: LAKE-COOK ROAD TO ILLINOIS ROUTE 22 LAKE COUNTY  
SECTION: 14-00158-11-WR JOB NO. R-55-001-97  
STATION 112+00 TO STATION 117+00 (WEILAND RD.)  
STATION 109+00 TO STATION 113+56.61 (APTAKISIC RD.)  
SCALE: 1"=20' SHEET 23A OF 40

**LAKE COUNTY DIVISION OF TRANSPORTATION**  
600 WEST WINCHESTER ROAD  
LIBERTYVILLE, ILLINOIS 60048



PART OF THE SE 1/4 OF SEC. 21 AND PART OF THE NE 1/4 OF SEC. 28, TWP. 43 N., R. 11 E. OF THE 3RD. P.M., IN LAKE COUNTY, ILLINOIS.

LEGEND



Bearings and Coordinates are referenced to the Illinois Coordinate System NAD 83(2007) East Zone.

PARCEL NUMBER	TOTAL HOLDINGS ACRES	PART TAKEN ACRES	AREA IN EXISTING R.O.W. ACRES	REMAINDER AREA ACRES	EASEMENT AREA ACRES	EASEMENT PURPOSE	PERMANENT INDEX NUMBER
0038T.E.	1.119	N/A	N/A	1.119	0.032	Construction Purposes	15-21-400-017
0039T.E.	1.629	N/A	N/A	1.629	0.043	Construction Purposes	15-21-400-034

COORDINATE TABLE			
STATION	OFFSET	NORTH	EAST
102+10.00	67.00' Lt.	2,009,451.606	1,087,615.370
102+31.06	60.53' Rt.	2,009,324.370	1,087,638.136
102+39.12	10.61' Rt.	2,009,374.394	1,087,645.520
102+40.02	40.00' Lt.	2,009,425.009	1,087,645.745
102+40.20	50.00' Lt.	2,009,435.011	1,087,645.790
102+40.50	67.00' Lt.	2,009,452.013	1,087,645.865
102+68.00	50.00' Lt.	2,009,435.382	1,087,673.592
102+68.00	70.00' Lt.	2,009,455.380	1,087,673.324
103+10.00	55.00' Lt.	2,009,440.942	1,087,715.521
103+10.00	70.00' Lt.	2,009,455.941	1,087,715.321
104+15.00	55.00' Lt.	2,009,442.344	1,087,820.512
104+15.00	60.00' Lt.	2,009,447.344	1,087,820.445
104+63.84	13.04' Rt.	2,009,374.958	1,087,870.257
104+64.70	40.00' Lt.	2,009,428.010	1,087,870.407
104+64.86	50.00' Lt.	2,009,438.011	1,087,870.435
104+65.02	60.00' Lt.	2,009,448.012	1,087,870.463

EXISTING R.O.W. RECORDED INFORMATION		
Parcel	Document No.	Date Recorded
0038	598576	August 27, 1946
0039	3182200	July 7, 1992
----	598576	August 27, 1946
----	598702	August 28, 1946
----	1095352	January 11, 1961
----	5915929	December 16, 2005

**M-6 "Monument Record"**  
 South 1/4 Corner of Section 21-43-11  
 N.2,009,371.941-E.1,086,667.499  
 Recorded April 29, 2016  
 Document No. 7287977

- IRON PIPE OR ROD FOUND      ⊕ "MAG" NAIL SET
- + CUT CROSS FOUND OR SET      ● 5/8" REBAR SET
- T1 THESE STAKES REFERENCE FOUND OR SET MONUMENTATION. SET 5/8 INCH IRON ROD FLUSH WITH GROUND TO THE FOUND IRON STAKE. IDENTIFIED BY COLORED PLASTIC CAP BEARING SURVEYORS REGISTRATION NUMBER.
- BT1 THESE STAKES, IN CULTIVATED AREAS, REFERENCE FOUND OR SET MONUMENTATION. BURIED 5/8 INCH IRON ROD 20 INCHES BELOW GROUND TO THE FOUND IRON STAKE. IDENTIFIED BY COLORED PLASTIC CAP BEARING SURVEYORS REGISTRATION NUMBER.
- STAKING OF PROPOSED RIGHT OF WAY. SET DIVISION OF HIGHWAYS SURVEY MARKER TO MONUMENT THE POSITION SHOWN. IDENTIFIED BY INSCRIPTION DATA AND SURVEYORS REGISTRATION NUMBER.
- M STAKING OF PROPOSED RIGHT OF WAY IN CULTIVATED AREAS. BURIED 5/8 INCH METAL ROD 20 INCHES BELOW GROUND TO MARK FUTURE SURVEY MARKER POSITION IDENTIFIED BY COLORED PLASTIC CAP BEARING SURVEYORS REGISTRATION NUMBER.
- ⊙ PERMANENT SURVEY MARKER, I.D.O.T STD 2135 (TO BE SET BY OTHERS)
- RIGHT OF WAY STAKING PROPOSED TO BE SET.

STATE OF ILLINOIS }  
 COUNTY OF LAKE }  
 THIS IS TO CERTIFY THAT WE, JORGENSEN & ASSOCIATES, INC., AN ILLINOIS PROFESSIONAL DESIGN FIRM LAND SURVEYING CORPORATION, NUMBER 184-2771, HAVE SURVEYED THE PLAT OF HIGHWAYS SHOWN HEREON BETWEEN SECTION 21, TOWNSHIP 43N., RANGE 11E. AND SECTION 28, TOWNSHIP 43N., RANGE 11E., OF THE THIRD PRINCIPAL MERIDIAN, LAKE COUNTY, THAT THE SURVEY IS TRUE AND COMPLETE AS SHOWN TO THE BEST OF MY KNOWLEDGE AND BELIEF, THAT THE PLAT CORRECTLY REPRESENTS SAID SURVEY, THAT ALL MONUMENTS FOUND AND ESTABLISHED ARE OF PERMANENT QUALITY AND OCCUPY THE POSITIONS SHOWN THEREON AND THAT THE MONUMENTS ARE SUFFICIENT TO ENABLE THE SURVEY TO BE RETRACED. MADE FOR THE LAKE COUNTY DIVISION OF TRANSPORTATION, STATE OF ILLINOIS.  
 DATED AT LAKE VILLA, ILLINOIS THIS 3rd DAY OF August 20 2016 A.D.



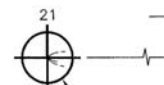
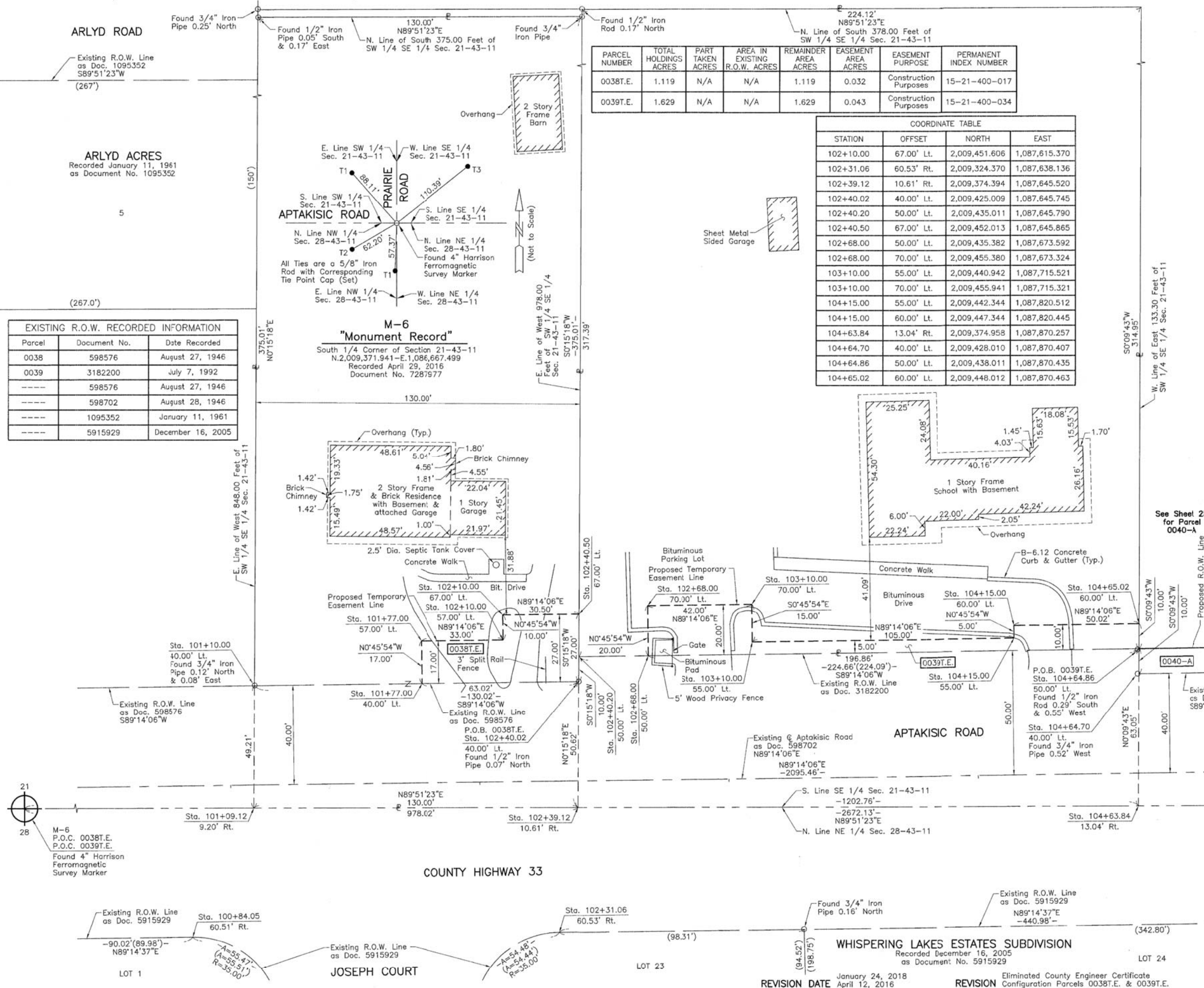
*Christian H. Jorgensen* PRESIDENT  
 ILLINOIS PROFESSIONAL LAND SURVEYOR NO. 35-2797  
 LICENSE EXPIRATION DATE: NOVEMBER 30, 2016  
 THIS PROFESSIONAL SERVICE CONFORMS TO THE CURRENT ILLINOIS MINIMUM STANDARDS FOR A BOUNDARY SURVEY.  
 Note: Surface Coordinates are Shown

COORDINATE TABLE			
STATION	OFFSET	NORTH	EAST
100+84.05	60.51' Rt.	2,009,322.430	1,087,491.134
101+09.12	9.20' Rt.	2,009,374.068	1,087,515.517
101+10.00	40.00' Lt.	2,009,423.273	1,087,515.736
101+77.00	40.00' Lt.	2,009,424.168	1,087,582.733
101+77.00	57.00' Lt.	2,009,441.166	1,087,582.506
102+10.00	57.00' Lt.	2,009,441.607	1,087,615.503

JORGENSEN & ASSOCIATES, INC.  
 120 PARK AVENUE  
 LAKE VILLA, ILLINOIS 60046  
 (847) 356-3371

**PLAT OF HIGHWAYS**  
**LAKE COUNTY**  
**DIVISION OF TRANSPORTATION**  
 F.A.U. 2665 (WEILAND ROAD)  
 LIMITS: LAKE-COOK ROAD TO ILLINOIS ROUTE 22  
 LAKE COUNTY  
 SECTION: 14-00158-11-WR JOB NO. R-55-001-97  
 STATION 100+00 TO STATION 105+00  
 SCALE: 1"=20' SHEET 24 OF 40

**LAKE COUNTY DIVISION OF TRANSPORTATION**  
 600 WEST WINCHESTER ROAD  
 LIBERTYVILLE, ILLINOIS 60048



M-6  
 P.O.C. 0038T.E.  
 P.O.C. 0039T.E.  
 Found 4" Harrison  
 Ferromagnetic  
 Survey Marker



LOT 1  
 JOSEPH COURT

REVISION DATE January 24, 2018  
 April 12, 2016

REVISION Eliminated County Engineer Certificate  
 Configuration Parcels 0038T.E. & 0039T.E.

MADE BY



PART OF THE SE 1/4 OF SEC. 21 AND PART OF THE NE 1/4 OF SEC. 28, TWP. 43 N., R. 11 E. OF THE 3RD. P.M., IN LAKE COUNTY, ILLINOIS.

Parcel	Document No.	Date Recorded
0040	598576	August 27, 1946
0040	1671323	July 10, 1974
0041	5915929	December 16, 2005
0042	598580	August 27, 1946
0042	1671322	July 10, 1974
---	598702	August 28, 1946
---	3182200	July 7, 1992
---	4456893	November 23, 1999

**LEGEND**

SECTION CORNER 9/10 16/15  
QUARTER SECTION CORNER 16 15

SECTION LINE  
QUARTER SECTION LINE  
QUARTER, QUARTER SECTION LINE  
PLATTED LOT LINE  
PROPERTY (DEED) LINE

APL APPARENT PROPERTY LINE  
EXISTING CENTER LINE  
PROPOSED CENTER LINE  
EXISTING RIGHT OF WAY LINE  
PROPOSED RIGHT OF WAY LINE  
EXISTING EASEMENT  
PROPOSED EASEMENT  
EXISTING ACCESS CONTROL LINE  
PROPOSED ACCESS CONTROL LINE  
MEASURED DIMENSION  
COMPUTED DIMENSION  
RECORD DIMENSION

EXISTING BUILDING

Bearings and Coordinates are referenced to the Illinois Coordinate System NAD 83(2007) East Zone.

0 IRON PIPE OR ROD FOUND  
+ CUT CROSS FOUND OR SET  
● T1 THESE STAKES REFERENCE FOUND OR SET MONUMENTATION. SET 5/8 INCH IRON ROD FLUSH WITH GROUND TO THE FOUND IRON STAKE. IDENTIFIED BY COLORED PLASTIC CAP BEARING SURVEYORS REGISTRATION NUMBER.  
● BT1 THESE STAKES, IN CULTIVATED AREAS, REFERENCE FOUND OR SET MONUMENTATION. BURIED 5/8 INCH IRON ROD 20 INCHES BELOW GROUND TO THE FOUND IRON STAKE. IDENTIFIED BY COLORED PLASTIC CAP BEARING SURVEYORS REGISTRATION NUMBER.  
■ STAKING OF PROPOSED RIGHT OF WAY. SET DIVISION OF HIGHWAYS SURVEY MARKER TO MONUMENT THE POSITION SHOWN. IDENTIFIED BY INSCRIPTION DATA AND SURVEYORS REGISTRATION NUMBER.  
■ M STAKING OF PROPOSED RIGHT OF WAY IN CULTIVATED AREAS. BURIED 5/8 INCH METAL ROD 20 INCHES BELOW GROUND TO MARK FUTURE SURVEY MARKER POSITION IDENTIFIED BY COLORED PLASTIC CAP BEARING SURVEYORS REGISTRATION NUMBER.  
● PERMANENT SURVEY MARKER, I.D.O.T STD 2135 (TO BE SET BY OTHERS)  
□ RIGHT OF WAY STAKING PROPOSED TO BE SET.

STATE OF ILLINOIS }  
COUNTY OF LAKE } SS

THIS IS TO CERTIFY THAT WE, JORGENSEN & ASSOCIATES, INC., AN ILLINOIS PROFESSIONAL DESIGN FIRM LAND SURVEYING CORPORATION, NUMBER 184-2771, HAVE SURVEYED THE PLAT OF HIGHWAYS SHOWN HEREON BETWEEN SECTION 21, TOWNSHIP 43N., RANGE 11E. AND SECTION 28, TOWNSHIP 43N., RANGE 11E., OF THE THIRD PRINCIPAL MERIDIAN, LAKE COUNTY, THAT THE SURVEY IS TRUE AND COMPLETE AS SHOWN TO THE BEST OF MY KNOWLEDGE AND BELIEF, THAT THE PLAT CORRECTLY REPRESENTS SAID SURVEY, THAT ALL MONUMENTS FOUND AND ESTABLISHED ARE OF PERMANENT QUALITY AND OCCUPY THE POSITIONS SHOWN THEREON AND THAT THE MONUMENTS ARE SUFFICIENT TO ENABLE THE SURVEY TO BE RETRACED. MADE FOR THE LAKE COUNTY DIVISION OF TRANSPORTATION, STATE OF ILLINOIS.

DATED AT LAKE VILLA, ILLINOIS THIS 17th DAY OF January 2017 A.D.

CHRISTIAN H. JORGENSEN  
2797 PROFESSIONAL LAND SURVEYOR STATE OF ILLINOIS  
LAKE VILLA, ILLINOIS

Christian H. Jorgensen PRESIDENT  
ILLINOIS PROFESSIONAL LAND SURVEYOR NO. 35-2797  
LICENSE EXPIRATION DATE: NOVEMBER 30, 2018  
THIS PROFESSIONAL SERVICE CONFORMS TO THE CURRENT ILLINOIS MINIMUM STANDARDS FOR A BOUNDARY SURVEY.  
Note: Surface Coordinates are Shown

See Sheet 24 for Parcel 0039T.E.

See Sheet 36 for Total Holdings Parcel 0042

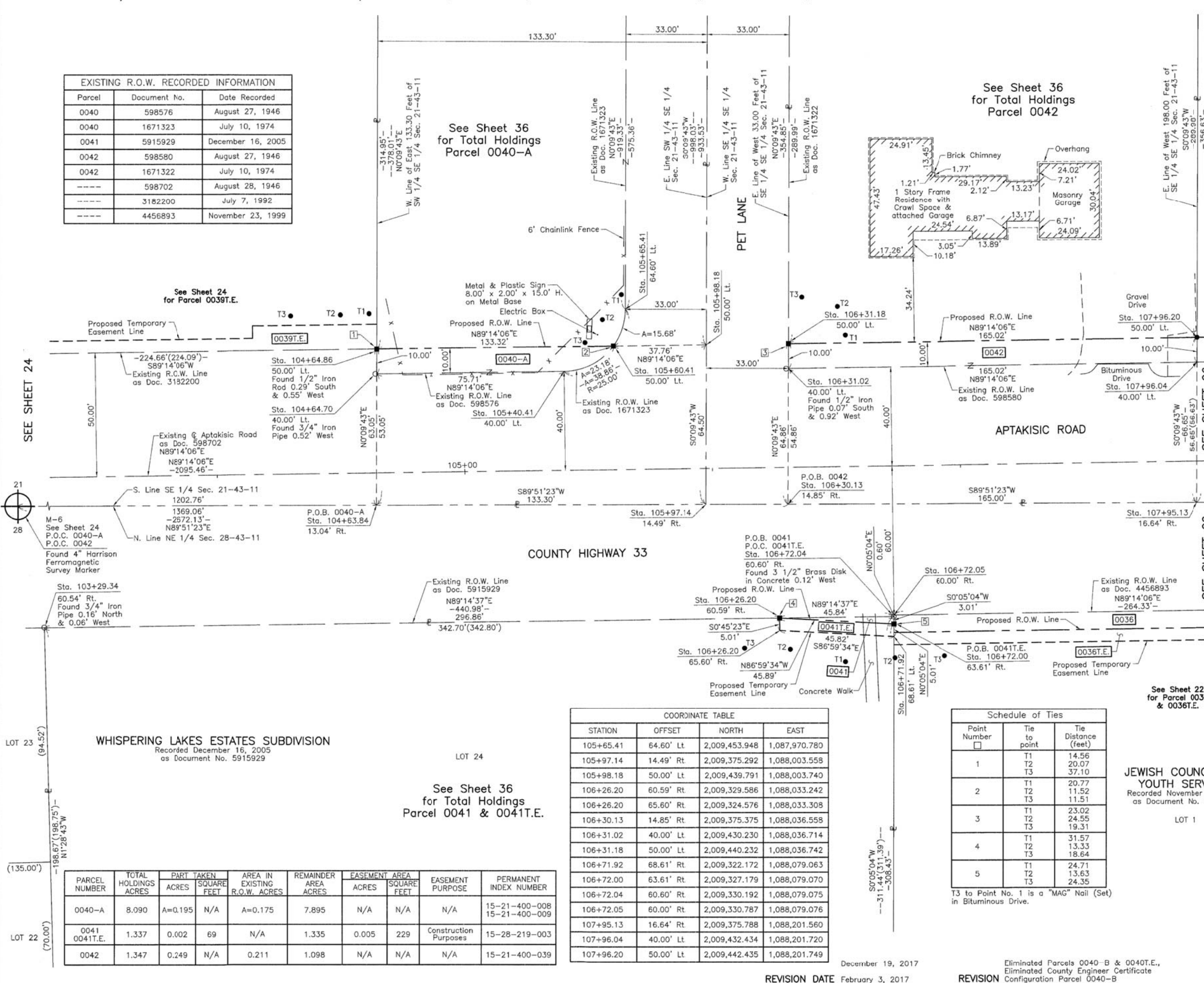
See Sheet 36 for Total Holdings Parcel 0040-A

Scale: 1"=20'

SEE SHEET 24

SEE SHEET 26

SEE SHEET 22



WHISPERING LAKES ESTATES SUBDIVISION  
Recorded December 16, 2005  
as Document No. 5915929

See Sheet 36 for Total Holdings Parcel 0041 & 0041T.E.

PARCEL NUMBER	TOTAL HOLDINGS ACRES	PART TAKEN ACRES	SQUARE FEET	AREA IN EXISTING R.O.W. ACRES	REMAINDER AREA ACRES	EASEMENT AREA ACRES	SQUARE FEET	EASEMENT PURPOSE	PERMANENT INDEX NUMBER
0040-A	8.090	A=0.195	N/A	A=0.175	7.895	N/A	N/A	N/A	15-21-400-008 15-21-400-009
0041 0041T.E.	1.337	0.002	69	N/A	1.335	0.005	229	Construction Purposes	15-28-219-003
0042	1.347	0.249	N/A	0.211	1.098	N/A	N/A	N/A	15-21-400-039

STATION	OFFSET	NORTH	EAST
105+65.41	64.60' Lt.	2,009,453.948	1,087,970.780
105+97.14	14.49' Rt.	2,009,375.292	1,088,003.558
105+98.18	50.00' Lt.	2,009,439.791	1,088,003.740
106+26.20	60.59' Rt.	2,009,329.586	1,088,033.242
106+26.20	65.60' Rt.	2,009,324.576	1,088,033.308
106+30.13	14.85' Rt.	2,009,375.375	1,088,036.558
106+31.02	40.00' Lt.	2,009,430.230	1,088,036.714
106+31.18	50.00' Lt.	2,009,440.232	1,088,036.742
106+71.92	68.61' Rt.	2,009,322.172	1,088,079.063
106+72.00	63.61' Rt.	2,009,327.179	1,088,079.070
106+72.04	60.60' Rt.	2,009,330.192	1,088,079.075
106+72.05	60.00' Rt.	2,009,330.787	1,088,079.076
107+95.13	16.64' Rt.	2,009,375.788	1,088,201.560
107+96.04	40.00' Lt.	2,009,432.434	1,088,201.720
107+96.20	50.00' Lt.	2,009,442.435	1,088,201.749

Point Number	Tie to point	Tie Distance (feet)
1	T1	14.56
	T2	20.07
	T3	37.10
2	T1	20.77
	T2	11.52
	T3	11.51
3	T1	23.02
	T2	24.55
	T3	19.31
4	T1	31.57
	T2	13.33
	T3	18.64
5	T1	24.71
	T2	13.63
	T3	24.35

JEWISH COUNCIL FOR YOUTH SERVICES  
Recorded November 23, 1999  
as Document No. 4456893

STATION	OFFSET	NORTH	EAST
103+29.34	60.54' Rt.	2,009,325.668	1,087,736.407
104+63.84	13.04' Rt.	2,009,374.958	1,087,870.257
104+64.70	40.00' Lt.	2,009,428.010	1,087,870.407
104+64.86	50.00' Lt.	2,009,438.011	1,087,870.435
105+40.41	40.00' Lt.	2,009,429.020	1,087,946.114
105+60.41	50.00' Lt.	2,009,439.287	1,087,965.979

JORGENSEN & ASSOCIATES, INC.  
120 PARK AVENUE  
LAKE VILLA, ILLINOIS 60046  
(847) 356-3371

**PLAT OF HIGHWAYS  
LAKE COUNTY  
DIVISION OF TRANSPORTATION  
F.A.U. 2665 (WEILAND ROAD)**

LIMITS: LAKE-COOK ROAD TO ILLINOIS ROUTE 22  
LAKE COUNTY

SECTION: 14-00158-11-WR JJB NO. R-55-001-97  
STATION 103+00 TO STATION 108+00  
SCALE: 1"=20' SHEET 25 OF 40

LAKE COUNTY DIVISION OF TRANSPORTATION  
600 WEST WINCHESTER ROAD  
LIBERTYVILLE, ILLINOIS 60048



PART OF THE SE 1/4 OF SEC. 21 AND PART OF THE NE 1/4 OF SEC. 28, TWP. 43 N., R. 11 E. OF THE 3RD. P.M., IN LAKE COUNTY, ILLINOIS.

PARCEL NUMBER	TOTAL HOLDINGS ACRES	PART TAKEN ACRES	AREA IN EXISTING R.O.W. ACRES	REMAINDER AREA ACRES	EASEMENT AREA ACRES	EASEMENT SQUARE FEET	EASEMENT PURPOSE	PERMANENT INDEX NUMBER
0043-A 0043-B 0043T.E.-A 0043T.E.-B	0.998	A=0.169 B=0.172	0.144	0.657	T.E.-A=0.007 T.E.-B=0.022	309 N/A	Construction Purposes Construction Purposes	15-21-400-020
0044	1.993	0.167	0.125	1.826	N/A	N/A	N/A	15-21-400-010

**LEGEND**

SECTION CORNER  
QUARTER SECTION CORNER

SECTION LINE  
QUARTER SECTION LINE  
QUARTER, QUARTER SECTION LINE  
PLATTED LOT LINE  
PROPERTY (DEED) LINE

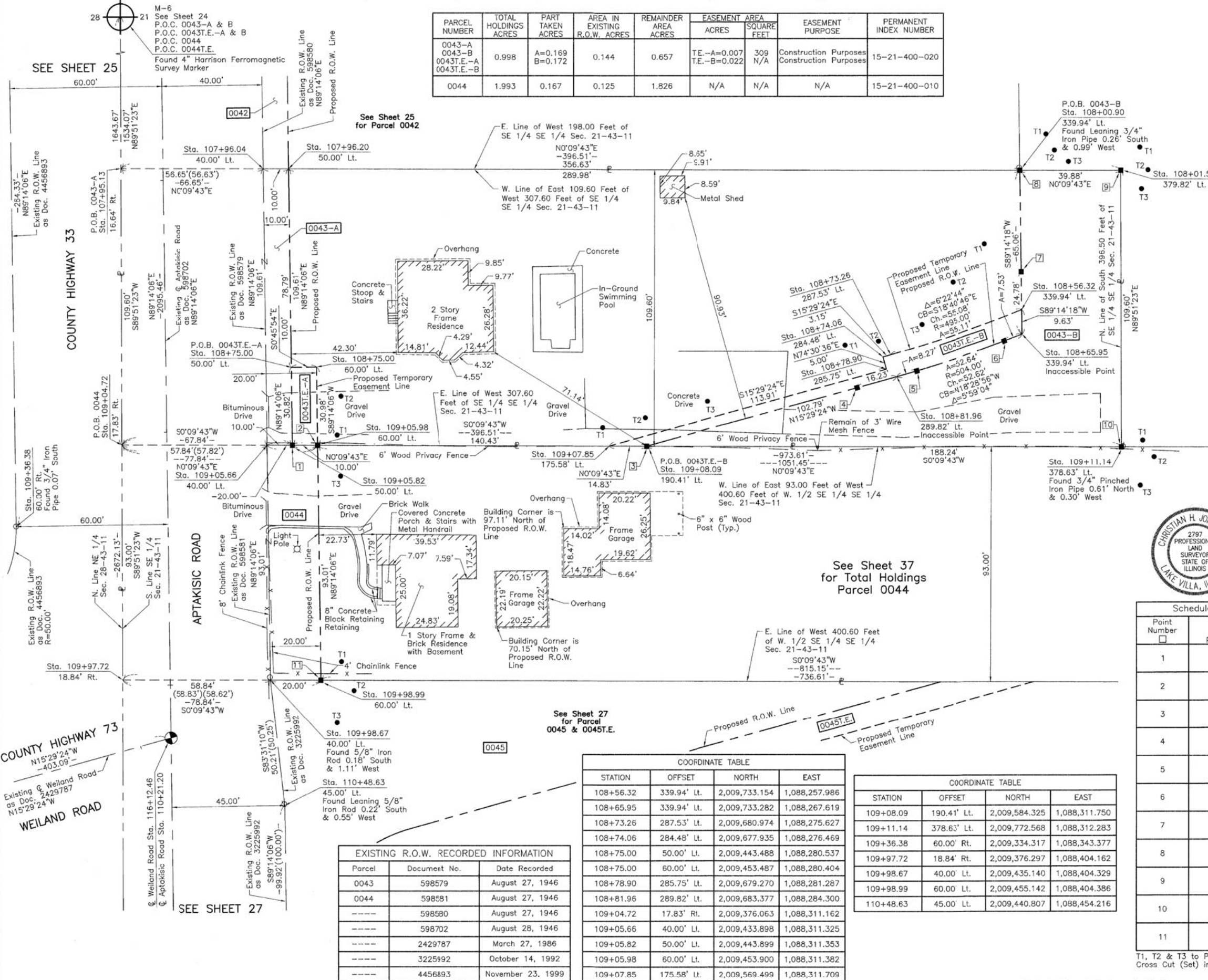
APL  
APPARENT PROPERTY LINE  
EXISTING CENTER LINE  
PROPOSED CENTER LINE  
EXISTING RIGHT OF WAY LINE  
PROPOSED RIGHT OF WAY LINE  
EXISTING EASEMENT  
PROPOSED EASEMENT  
EXISTING ACCESS CONTROL LINE  
PROPOSED ACCESS CONTROL LINE  
MEASURED DIMENSION  
COMPUTED DIMENSION  
RECORD DIMENSION

EXISTING BUILDING

Scale: 1"=20'

Bearings and Coordinates are referenced to the Illinois Coordinate System NAD 83(2007) East Zone.

○ IRON PIPE OR ROD FOUND  
+ CUT CROSS FOUND OR SET  
● T1, T2, T3 THESE STAKES REFERENCE FOUND OR SET MONUMENTATION. SET 5/8 INCH IRON ROD FLUSH WITH GROUND TO THE FOUND IRON STAKE. IDENTIFIED BY COLORED PLASTIC CAP BEARING SURVEYORS REGISTRATION NUMBER.  
● BT1, BT2, BT3 THESE STAKES, IN CULTIVATED AREAS, REFERENCE FOUND OR SET MONUMENTATION. BURIED 5/8 INCH IRON ROD 20 INCHES BELOW GROUND TO THE FOUND IRON STAKE. IDENTIFIED BY COLORED PLASTIC CAP BEARING SURVEYORS REGISTRATION NUMBER.  
■ STAKING OF PROPOSED RIGHT OF WAY. SET DIMENSION OF HIGHWAYS SURVEY MARKER TO MONUMENT THE POSITION SHOWN. IDENTIFIED BY INSCRIPTION DATA AND SURVEYORS REGISTRATION NUMBER.  
■ M STAKING OF PROPOSED RIGHT OF WAY IN CULTIVATED AREAS. BURIED 5/8 INCH METAL ROD 20 INCHES BELOW GROUND TO MARK FUTURE SURVEY MARKER POSITION IDENTIFIED BY COLORED PLASTIC CAP BEARING SURVEYORS REGISTRATION NUMBER.  
□ PERMANENT SURVEY MARKER, I.D.O.T STD 2135 (TO BE SET BY OTHERS)  
□ RIGHT OF WAY STAKING PROPOSED TO BE SET.



SEE SHEET 25  
SEE SHEET 30



THIS IS TO CERTIFY THAT WE, JORGENSEN & ASSOCIATES, INC., AN ILLINOIS PROFESSIONAL DESIGN FIRM LAND SURVEYING CORPORATION, NUMBER 184-2771, HAVE SURVEYED THE PLAT OF HIGHWAYS SHOWN HEREON BETWEEN SECTION 21, TOWNSHIP 43N., RANGE 11E. AND SECTION 28, TOWNSHIP 43N., RANGE 11E., OF THE THIRD PRINCIPAL MERIDIAN, LAKE COUNTY, THAT THE SURVEY IS TRUE AND COMPLETE AS SHOWN TO THE BEST OF MY KNOWLEDGE AND BELIEF, THAT THE PLAT CORRECTLY REPRESENTS SAID SURVEY, THAT ALL MONUMENTS FOUND AND ESTABLISHED ARE OF PERMANENT QUALITY AND OCCUPY THE POSITIONS SHOWN THEREON AND THAT THE MONUMENTS ARE SUFFICIENT TO ENABLE THE SURVEY TO BE RETRACED. MADE FOR THE LAKE COUNTY DIVISION OF TRANSPORTATION, STATE OF ILLINOIS.

DATED AT LAKE VILLA, ILLINOIS THIS 17th DAY OF January 2017 A.D.

Schedule of Ties

Point Number	Tie to point	Tie Distance (feet)
1	T1	18.04
	T2	27.33
	T3	22.72
2	T1	8.56
	T2	21.43
	T3	15.32
3	T1	18.89
	T2	11.30
	T3	30.19
4	T1	17.51
	T2	20.28
	T3	35.80
5	T1	30.15
	T2	19.23
	T3	18.51
6	T1	39.30
	T2	31.15
	T3	33.57
7	T1	18.26
	T2	27.58
	T3	44.73
8	T1	17.60
	T2	15.79
	T3	19.50
9	T1	11.86
	T2	10.78
	T3	10.96
10	T1	8.81
	T2	13.50
	T3	17.00
11	T1	10.94
	T2	13.72
	T3	18.12

COORDINATE TABLE

STATION	OFFSET	NORTH	EAST
107+95.13	16.64' Rt.	2,009,375.788	1,088,201.560
107+96.04	40.00' Lt.	2,009,432.434	1,088,201.720
107+96.20	50.00' Lt.	2,009,442.435	1,088,201.749
108+00.90	339.94' Lt.	2,009,732.417	1,088,202.569
108+01.54	379.82' Lt.	2,009,772.293	1,088,202.682

JORGENSEN & ASSOCIATES, INC.  
120 PARK AVENUE  
LAKE VILLA, ILLINOIS 60046  
(847) 356-3371

**PLAT OF HIGHWAYS  
LAKE COUNTY  
DIVISION OF TRANSPORTATION**  
F.A.U. 2665 (WEILAND ROAD)  
LIMITS: LAKE-COOK ROAD TO ILLINOIS ROUTE 22  
LAKE COUNTY  
SECTION: 14-00158-11-WR JOB NO. R-55-001-97  
STATION 107+00 TO STATION 111+00  
SCALE: 1"=20' SHEET 26 OF 40

**LAKE COUNTY DIVISION OF TRANSPORTATION**  
600 WEST WINCHESTER ROAD  
LIBERTYVILLE, ILLINOIS 60048

EXISTING R.O.W. RECORDED INFORMATION

Parcel	Document No.	Date Recorded
0043	598579	August 27, 1946
0044	598581	August 27, 1946
-----	598590	August 27, 1946
-----	598702	August 28, 1946
-----	2429787	March 27, 1986
-----	3225992	October 14, 1992
-----	4456893	November 23, 1999

COORDINATE TABLE

STATION	OFFSET	NORTH	EAST
108+56.32	339.94' Lt.	2,009,733.154	1,088,257.986
108+65.95	339.94' Lt.	2,009,733.282	1,088,267.619
108+73.26	287.53' Lt.	2,009,680.974	1,088,275.627
108+74.06	284.48' Lt.	2,009,677.935	1,088,276.469
108+75.00	50.00' Lt.	2,009,443.488	1,088,280.537
108+75.00	60.00' Lt.	2,009,453.487	1,088,280.404
108+78.90	285.75' Lt.	2,009,679.270	1,088,281.287
108+81.96	289.82' Lt.	2,009,683.377	1,088,284.300
109+04.72	17.83' Rt.	2,009,376.063	1,088,311.162
109+05.66	40.00' Lt.	2,009,433.898	1,088,311.325
109+05.82	50.00' Lt.	2,009,443.899	1,088,311.353
109+05.98	60.00' Lt.	2,009,453.900	1,088,311.382
109+07.85	175.58' Lt.	2,009,569.499	1,088,311.709

COORDINATE TABLE

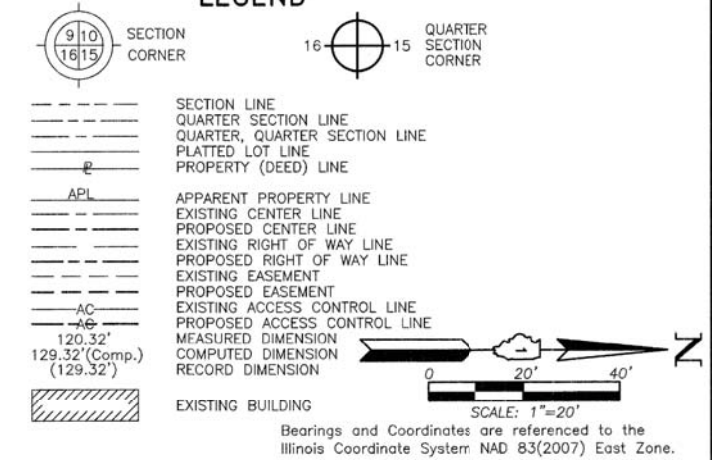
STATION	OFFSET	NORTH	EAST
109+08.09	190.41' Lt.	2,009,584.325	1,088,311.750
109+11.14	378.63' Lt.	2,009,772.568	1,088,312.283
109+36.38	60.00' Rt.	2,009,334.317	1,088,343.377
109+97.72	18.84' Rt.	2,009,376.297	1,088,404.162
109+98.67	40.00' Lt.	2,009,435.140	1,088,404.329
109+98.99	60.00' Lt.	2,009,455.142	1,088,404.386
110+48.63	45.00' Lt.	2,009,440.807	1,088,454.216

REVISION DATE December 18, 2017  
November 16, 2017  
REVISION Eliminated County Engineer Certificate  
Configuration Parcel 0044, Eliminated Parcel 0044T.E. MADE BY

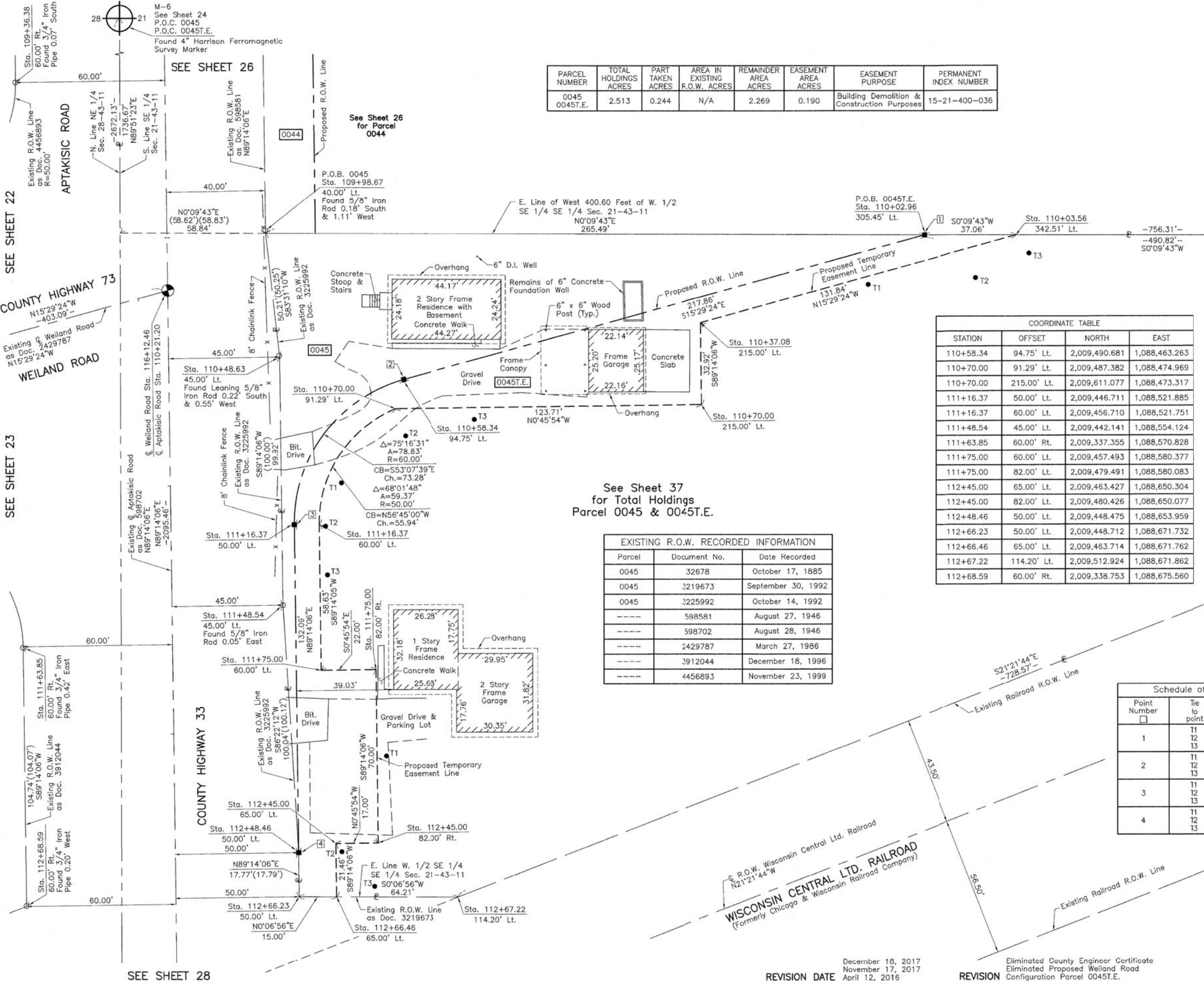


PART OF THE SE 1/4 OF SEC. 21 AND PART OF THE NE 1/4 OF SEC. 28, TWP. 43 N., R. 11 E. OF THE 3RD. P.M., IN LAKE COUNTY, ILLINOIS.

LEGEND



PARCEL NUMBER	TOTAL HOLDINGS ACRES	PART TAKEN ACRES	AREA IN EXISTING R.O.W. ACRES	REMAINDER AREA ACRES	EASEMENT AREA ACRES	EASEMENT PURPOSE	PERMANENT INDEX NUMBER
0045 0045T.E.	2.513	0.244	N/A	2.269	0.190	Building Demolition & Construction Purposes	15-21-400-036



COORDINATE TABLE

STATION	OFFSET	NORTH	EAST
110+58.34	94.75' Lt.	2,009,490.681	1,088,463.263
110+70.00	91.29' Lt.	2,009,487.382	1,088,474.969
110+70.00	215.00' Lt.	2,009,611.077	1,088,473.317
111+16.37	50.00' Lt.	2,009,446.711	1,088,521.885
111+16.37	60.00' Lt.	2,009,456.710	1,088,521.751
111+48.54	45.00' Lt.	2,009,442.141	1,088,554.124
111+63.85	60.00' Rt.	2,009,337.355	1,088,570.828
111+75.00	60.00' Lt.	2,009,457.493	1,088,580.377
111+75.00	82.00' Lt.	2,009,479.491	1,088,580.083
112+45.00	65.00' Lt.	2,009,463.427	1,088,650.304
112+45.00	82.00' Lt.	2,009,480.426	1,088,650.077
112+48.46	50.00' Lt.	2,009,448.475	1,088,653.959
112+66.23	50.00' Lt.	2,009,448.712	1,088,671.732
112+66.46	65.00' Lt.	2,009,463.714	1,088,671.762
112+67.22	114.20' Lt.	2,009,512.924	1,088,671.862
112+68.59	60.00' Rt.	2,009,338.753	1,088,675.560

See Sheet 37 for Total Holdings Parcel 0045 & 0045T.E.

EXISTING R.O.W. RECORDED INFORMATION

Parcel	Document No.	Date Recorded
0045	32678	October 17, 1885
0045	3219673	September 30, 1992
0045	3225992	October 14, 1992
---	598581	August 27, 1946
---	598702	August 28, 1946
---	2429787	March 27, 1986
---	3912044	December 18, 1996
---	4456893	November 23, 1999



Christian H. Jorgensen, PRESIDENT  
 ILLINOIS PROFESSIONAL LAND SURVEYOR NO. 35-2797  
 LICENSE EXPIRATION DATE: NOVEMBER 30, 2018  
 THIS PROFESSIONAL SERVICE CONFORMS TO THE CURRENT ILLINOIS MINIMUM STANDARDS FOR A BOUNDARY SURVEY.  
 Note: Surface Coordinates are Shown

COORDINATE TABLE

STATION	OFFSET	NORTH	EAST
109+36.38	60.00' Rt.	2,009,334.317	1,088,343.377
109+98.67	40.00' Lt.	2,009,435.140	1,088,404.329
110+02.96	305.45' Lt.	2,009,700.627	1,088,405.080
110+03.56	342.51' Lt.	2,009,737.692	1,088,405.185
110+37.08	215.00' Lt.	2,009,610.637	1,088,440.396
110+48.63	45.00' Lt.	2,009,440.807	1,088,454.216

Schedule of Ties

Point Number	Tie to point	Tie Distance (feet)
1	T1	30.18
	T2	27.09
	T3	43.01
2	T1	48.70
	T2	22.72
	T3	32.97
3	T1	25.34
	T2	12.57
	T3	24.21
4	T1	52.49
	T2	17.34
	T3	33.42

JORGENSEN & ASSOCIATES, INC.  
 120 PARK AVENUE  
 LAKE VILLA, ILLINOIS 60046  
 (847) 356-3371

**PLAT OF HIGHWAYS**  
**LAKE COUNTY**  
**DIVISION OF TRANSPORTATION**  
 F.A.U. 2665 (WEILAND ROAD)  
 LIMITS: LAKE-COOK ROAD TO ILLINOIS ROUTE 22  
 LAKE COUNTY  
 SECTION: 14-00158-11-WR JOB NO. R-55-001-97  
 STATION 109+00 TO STATION 113+00  
 SCALE: 1"=20' SHEET 27 OF 40

LAKE COUNTY DIVISION OF TRANSPORTATION  
 600 WEST WINCHESTER ROAD  
 LIBERTYVILLE, ILLINOIS 60048



PART OF THE SE 1/4 OF SEC. 21 AND PART OF THE NE 1/4 OF SEC. 28, TWP. 43 N., R. 11 E. OF THE 3RD. P.M., IN LAKE COUNTY, ILLINOIS.

SEE SHEET 27

COORDINATE TABLE			
STATION	OFFSET	NORTH	EAST
115+25.00	84.00' Rt.	2,009,314.095	1,088,930.238
115+75.00	60.00' Rt.	2,009,337.549	1,088,980.496
115+75.00	84.00' Rt.	2,009,313.551	1,088,980.235
116+10.00	50.00' Lt.	2,009,447.162	1,089,016.692
116+10.00	65.00' Lt.	2,009,462.161	1,089,016.855
117+49.42	50.00' Lt.	2,009,445.644	1,089,156.102
117+84.37	85.78' Lt.	2,009,482.046	1,089,191.455
118+00.95	49.78' Rt.	2,009,345.309	1,089,206.542
118+01.01	60.00' Rt.	2,009,335.089	1,089,206.494
118+64.61	83.52' Lt.	2,009,477.907	1,089,271.654
118+99.58	50.00' Lt.	2,009,444.009	1,089,306.255
119+00.86	48.44' Rt.	2,009,345.559	1,089,306.462
119+33.02	50.00' Lt.	2,009,443.645	1,089,339.695
119+33.63	15.00' Rt.	2,009,378.643	1,089,339.617

EXISTING R.O.W. RECORDED INFORMATION		
Parcel	Document No.	Date Recorded
0046	2693514	June 22, 1988
0046	2755939	January 9, 1989
0047	35931	July 1, 1887
0047	1404289	December 12, 1988
0047	4601728	October 27, 2000
0047	4601729	October 27, 2000
-----	35931	July 1, 1887
-----	598702	August 28, 1946
-----	2693514	June 22, 1988
-----	2755939	January 9, 1989
-----	3219673	September 30, 1992
-----	3225992	October 14, 1992
-----	3912044	December 18, 1996

PARCEL NUMBER	TOTAL HOLDINGS ACRES	PART TAKEN ACRES	AREA IN EXISTING R.O.W. ACRES	REMAINDER AREA ACRES	EASEMENT AREA ACRES	EASEMENT PURPOSE	PERMANENT INDEX NUMBER
0046T.E.	4.384	N/A	N/A	4.384	0.074	Grading	15-21-407-028
0047T.E.	2.489	N/A	N/A	2.489	0.028	Construction Purposes	15-28-201-015 15-28-201-016

**LEGEND**

SECTION CORNER 9 10 16 15

QUARTER SECTION CORNER 16 15

SECTION LINE  
QUARTER SECTION LINE  
QUARTER SECTION LINE  
PLATTED LOT LINE  
PROPERTY (DEED) LINE

APL APPARENT PROPERTY LINE  
EXISTING CENTER LINE  
PROPOSED CENTER LINE  
EXISTING RIGHT OF WAY LINE  
PROPOSED RIGHT OF WAY LINE  
EXISTING EASEMENT  
PROPOSED EASEMENT  
EXISTING ACCESS CONTROL LINE  
PROPOSED ACCESS CONTROL LINE  
MEASURED DIMENSION  
COMPUTED DIMENSION  
RECORD DIMENSION

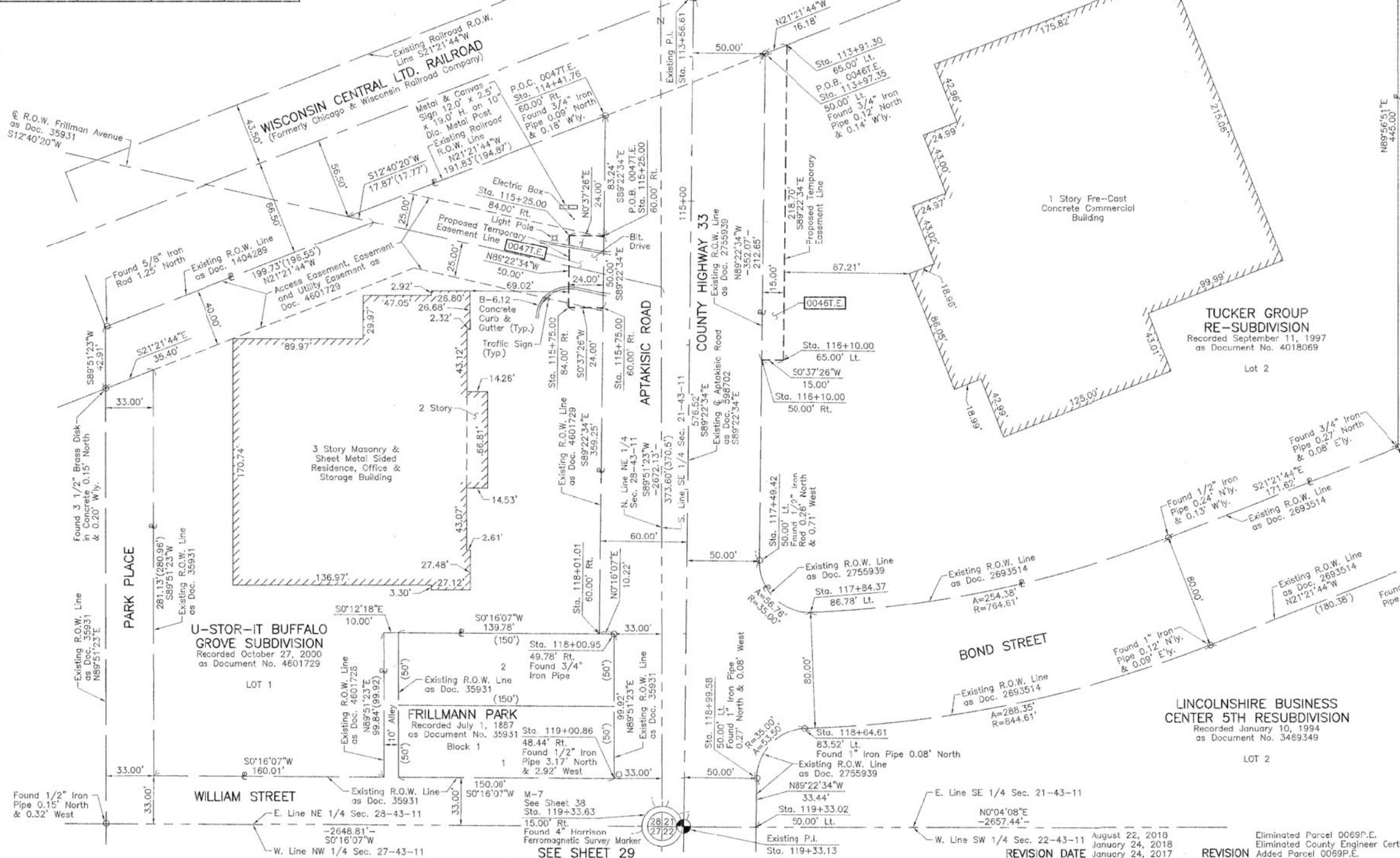
EXISTING BUILDING

Bearings and Coordinates are referenced to the Illinois Coordinate System NAD 83(2007) East Zone.

SCALE: 1"=40'

0 40' 80'

IRON PIPE OR ROD FOUND  
CUT CROSS FOUND OR SET  
T1 THESE STAKES REFERENCE FOUND OR SET MONUMENTATION. SET 5/8 INCH IRON ROD FLUSH WITH GROUND TO THE FOUND IRON STAKE, IDENTIFIED BY COLORED PLASTIC CAP BEARING SURVEYORS REGISTRATION NUMBER.  
T2  
T3  
BT1 THESE STAKES, IN CULTIVATED AREAS, REFERENCE FOUND OR SET MONUMENTATION. BURIED 5/8 INCH IRON ROD 20 INCHES BELOW GROUND TO THE FOUND IRON STAKE, IDENTIFIED BY COLORED PLASTIC CAP BEARING SURVEYORS REGISTRATION NUMBER.  
BT2  
BT3  
STAKING OF PROPOSED RIGHT OF WAY. SET DIVISION OF HIGHWAYS SURVEY MARKER TO MONUMENT THE POSITION SHOWN, IDENTIFIED BY INSCRIPTION DATA AND SURVEYORS REGISTRATION NUMBER.  
M STAKING OF PROPOSED RIGHT OF WAY IN CULTIVATED AREAS. BURIED 5/8 INCH METAL ROD 20 INCHES BELOW GROUND TO MARK FUTURE SURVEY MARKER POSITION IDENTIFIED BY COLORED PLASTIC CAP BEARING SURVEYORS REGISTRATION NUMBER.  
PERMANENT SURVEY MARKER, I.D.O.T STD 2135 (TO BE SET BY OTHERS)  
RIGHT OF WAY STAKING PROPOSED TO BE SET.



STATE OF ILLINOIS }  
COUNTY OF LAKE }  
THIS IS TO CERTIFY THAT WE, JORGENSEN & ASSOCIATES, INC., AN ILLINOIS PROFESSIONAL DESIGN FIRM LAND SURVEYING CORPORATION, NUMBER 184-2771, HAVE SURVEYED THE PLAT OF HIGHWAYS SHOWN HEREON BETWEEN SECTION 21, TOWNSHIP 43N., RANGE 11E. AND SECTION 28, TOWNSHIP 43N., RANGE 11E., OF THE THIRD PRINCIPAL MERIDIAN, LAKE COUNTY, THAT THE SURVEY IS TRUE AND COMPLETE AS SHOWN TO THE BEST OF MY KNOWLEDGE AND BELIEF, THAT THE PLAT CORRECTLY REPRESENTS SAID SURVEY, THAT ALL MONUMENTS FOUND AND ESTABLISHED ARE OF PERMANENT QUALITY AND OCCUPY THE POSITIONS SHOWN THEREON AND THAT THE MONUMENTS ARE SUFFICIENT TO ENABLE THE SURVEY TO BE RETRACED. MADE FOR THE LAKE COUNTY DIVISION OF TRANSPORTATION, STATE OF ILLINOIS.

DATED AT LAKE VILLA, ILLINOIS THIS 27<sup>th</sup> DAY OF January 2017 A.D.

CHRISTIAN H. JORGENSEN PRESIDENT  
2797 PROFESSIONAL LAND SURVEYOR STATE OF ILLINOIS  
LICENSE EXPIRATION DATE: NOVEMBER 30, 2018  
THIS PROFESSIONAL SERVICE CONFORMS TO THE CURRENT ILLINOIS MINIMUM STANDARDS FOR A BOUNDARY SURVEY.  
Note: Surface Coordinates are Shown

COORDINATE TABLE

STATION	OFFSET	NORTH	EAST
112+48.46	50.00' Lt.	2,009,448.475	1,088,653.959
112+66.23	50.00' Lt.	2,009,448.712	1,088,671.732
112+67.22	114.20' Lt.	2,009,512.924	1,088,671.862
112+68.59	60.00' Rt.	2,009,338.753	1,088,675.560
113+91.30	65.00' Lt.	2,009,464.542	1,088,798.163
113+97.35	50.00' Lt.	2,009,449.477	1,088,804.055
114+41.76	60.00' Rt.	2,009,339.000	1,088,847.267
115+25.00	60.00' Rt.	2,009,338.094	1,088,930.499

JORGENSEN & ASSOCIATES, INC.  
120 PARK AVENUE  
LAKE VILLA, ILLINOIS 60046  
(847) 356-3371

**PLAT OF HIGHWAYS  
LAKE COUNTY  
DIVISION OF TRANSPORTATION**  
F.A.U. 2665 (WEILAND ROAD)  
LIMITS: LAKE-COOK ROAD TO ILLINOIS ROUTE 22  
LAKE COUNTY  
SECTION: 14-00158-11-WR JOB NO. R-55-001-97  
STATION 112+00 TO STATION 120+00  
SCALE: 1"=40' SHEET 28 OF 40

LAKE COUNTY DIVISION OF TRANSPORTATION  
600 WEST WINCHESTER ROAD  
LIBERTYVILLE, ILLINOIS 60048

REVISION DATE: January 24, 2017  
REVISION: Eliminated Parcel 0069P.E., Eliminated County Engineer Certificate Added Parcel 0069P.E.

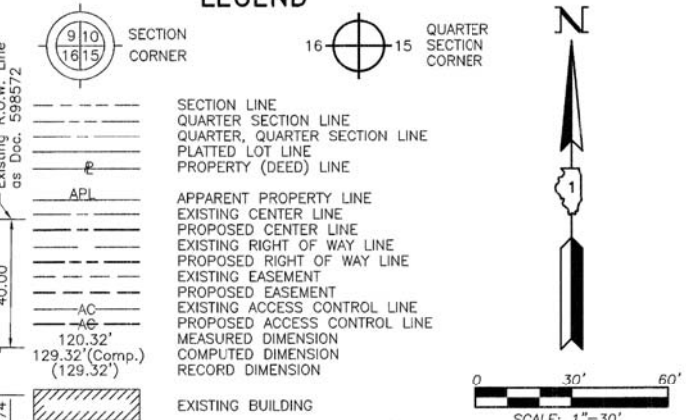


PART OF THE SW 1/4 OF SEC. 22 AND PART OF THE NW 1/4 OF SEC. 27, TWP. 43 N., R. 11 E. OF THE 3RD. P.M., IN LAKE COUNTY ILLINOIS.

**LINCOLNSHIRE BUSINESS CENTER 5TH RESUBDIVISION**  
 Recorded January 10, 1994  
 as Document No. 3469349

PARCEL NUMBER	TOTAL HOLDINGS ACRES	PART TAKEN ACRES	AREA IN EXISTING R.O.W. ACRES	REMAINDER AREA ACRES	EASEMENT AREA ACRES	SQUARE FEET	EASEMENT PURPOSE	PERMANENT INDEX NUMBER
0048	0.262	0.048	0.034	0.214	0.007	300	Grading	15-27-100-001
0049	11.532	0.160	N/A	11.372	0.055	N/A	Grading	15-27-100-002
0049T.E.								15-27-100-014

**LEGEND**



Bearings and Coordinates are referenced to the Illinois Coordinate System NAD 83(2007) East Zone.

- IRON PIPE OR ROD FOUND
- CUT CROSS FOUND OR SET
- THESE STAKES REFERENCE FOUND OR SET MONUMENTATION. SET 5/8 INCH IRON ROD FLUSH WITH GROUND TO THE FOUND IRON STAKE. IDENTIFIED BY COLORED PLASTIC CAP BEARING SURVEYORS REGISTRATION NUMBER.
- THESE STAKES, IN CULTIVATED AREAS, REFERENCE FOUND OR SET MONUMENTATION. BURIED 5/8 INCH IRON ROD 20 INCHES BELOW GROUND TO THE FOUND IRON STAKE. IDENTIFIED BY COLORED PLASTIC CAP BEARING SURVEYORS REGISTRATION NUMBER.
- STAKING OF PROPOSED RIGHT OF WAY. SET DIVISION OF HIGHWAYS SURVEY MARKER TO MONUMENT THE POSITION SHOWN. IDENTIFIED BY INSCRIPTION DATA AND SURVEYORS REGISTRATION NUMBER.
- STAKING OF PROPOSED RIGHT OF WAY IN CULTIVATED AREAS. BURIED 5/8 INCH METAL ROD 20 INCHES BELOW GROUND TO MARK FUTURE SURVEY MARKER POSITION IDENTIFIED BY COLORED PLASTIC CAP BEARING SURVEYORS REGISTRATION NUMBER.
- PERMANENT SURVEY MARKER, I.D.O.T. STD 2135 (TO BE SET BY OTHERS)
- RIGHT OF WAY STAKING PROPOSED TO BE SET.

STATE OF ILLINOIS }  
 COUNTY OF LAKE }  
 THIS IS TO CERTIFY THAT WE, JORGENSEN & ASSOCIATES, INC., AN ILLINOIS PROFESSIONAL DESIGN FIRM LAND SURVEYING CORPORATION, NUMBER 184-2771, HAVE SURVEYED THE PLAT OF HIGHWAYS SHOWN HEREON BETWEEN SECTION 22, TOWNSHIP 43N., RANGE 11E. AND SECTION 28, TOWNSHIP 43N., RANGE 11E., OF THE THIRD PRINCIPAL MERIDIAN, LAKE COUNTY, THAT THE SURVEY IS TRUE AND COMPLETE AS SHOWN TO THE BEST OF MY KNOWLEDGE AND BELIEF, THAT THE PLAT CORRECTLY REPRESENTS SAID SURVEY, THAT ALL MONUMENTS FOUND AND ESTABLISHED ARE OF PERMANENT QUALITY AND OCCUPY THE POSITIONS SHOWN THEREON AND THAT THE MONUMENTS ARE SUFFICIENT TO ENABLE THE SURVEY TO BE RETRACED. MADE FOR THE LAKE COUNTY DIVISION OF TRANSPORTATION, STATE OF ILLINOIS.

DATED AT LAKE VILLA, ILLINOIS THIS 16th DAY OF January 2012 A.D.

CHRISTIAN H. JORGENSEN  
 2797 PROFESSIONAL LAND SURVEYOR NO. 35-2797  
 LICENSE EXPIRATION DATE: NOVEMBER 30, 2018  
 THIS PROFESSIONAL SERVICE CONFORMS TO THE CURRENT ILLINOIS MINIMUM STANDARDS FOR A BOUNDARY SURVEY.  
 Note: Surface Coordinates are Shown

JORGENSEN & ASSOCIATES, INC.  
 120 PARK AVENUE  
 LAKE VILLA, ILLINOIS 60046  
 (847) 356-3371

**PLAT OF HIGHWAYS LAKE COUNTY DIVISION OF TRANSPORTATION**

F.A.U. 2665 (WEILAND ROAD)  
 LIMITS: LAKE-COOK ROAD TO ILLINOIS ROUTE 22  
 SECTION 114-00158-11-WR JOB NO. R-55-001-97  
 STATION 119+00 TO STATION 126+00  
 SCALE: 1"=30' SHEET 29 OF 40

LAKE COUNTY DIVISION OF TRANSPORTATION  
 600 WEST WINCHESTER ROAD  
 LIBERTYVILLE, ILLINOIS 60048

**Schedule of Ties**

Point Number	Tie to point	Tie Distance (feet)
1	T1	25.00
	T2	23.96
	T3	23.81
2	T1	32.13
	T2	35.07
	T3	35.55
3	T1	23.32
	T2	20.61
	T3	19.71
4	T1	26.70
	T2	31.10
	T3	23.51

**COORDINATE TABLE**

STATION	OFFSET	NORTH	EAST
119+66.80	50.00' Rt.	2,009,343.328	1,089,372.452
119+66.83	55.00' Rt.	2,009,338.328	1,089,372.429
120+26.63	15.00' Rt.	2,009,377.757	1,089,432.614
120+26.75	40.00' Rt.	2,009,352.757	1,089,432.497
120+26.80	50.00' Rt.	2,009,342.757	1,089,432.450
120+26.83	55.00' Rt.	2,009,337.757	1,089,432.426
125+10.00	50.00' Rt.	2,009,338.155	1,089,915.626
125+10.00	55.00' Rt.	2,009,333.155	1,089,915.578
125+10.00	66.00' Rt.	2,009,322.155	1,089,915.473
125+92.64	40.00' Rt.	2,009,347.367	1,089,998.361
125+92.74	60.00' Rt.	2,009,327.367	1,089,998.267
125+92.77	66.00' Rt.	2,009,321.367	1,089,998.238
125+95.03	50.00' Lt.	2,009,437.340	1,090,001.601
125+95.12	40.00' Lt.	2,009,427.340	1,090,001.597

**EXISTING R.O.W. RECORDED INFORMATION**

Parcel	Document No.	Date Recorded
0048	35931	July 1, 1887
0048	598753	August 27, 1946
0049	35931	July 1, 1887
0049	598573	August 27, 1946
-----	35931	July 1, 1887
-----	598572	August 27, 1946
-----	598700	August 28, 1946
-----	1666052	June 3, 1974
-----	2755939	January 9, 1989
-----	2869458	January 16, 1990
-----	6379848	August 11, 2008

See Sheet 38 for Total Holdings Parcel 0049 & 0049T.E.

S89°50'17"E  
 485.26'(484.58')

REVISION DATE January 25, 2018

REVISION Eliminated County Engineer Certificate

MADE BY



PART OF THE SE 1/4 OF SEC. 33, TWP. 43 N., R. 11 E. OF THE 3RD. P.M., IN LAKE COUNTY, ILLINOIS.

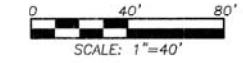
**FAIRVIEW ESTATES**  
Recorded July 22, 2005  
as Document No. 5821192

**RIDGEWOOD NO. 2**  
Recorded May 27, 1977  
as Document No. 1839599

**LEGEND**



- SECTION LINE
- - - - QUARTER SECTION LINE
- - - - QUARTER, QUARTER SECTION LINE
- - - - PLATTED LOT LINE
- - - - PROPERTY (DEED) LINE
- API --- APPARENT PROPERTY LINE
- - - - EXISTING CENTER LINE
- - - - PROPOSED CENTER LINE
- - - - EXISTING RIGHT OF WAY LINE
- - - - PROPOSED RIGHT OF WAY LINE
- - - - EXISTING EASEMENT
- - - - PROPOSED EASEMENT
- - - - EXISTING ACCESS CONTROL LINE
- - - - PROPOSED ACCESS CONTROL LINE
- - - - MEASURED DIMENSION
- - - - COMPUTED DIMENSION
- - - - RECORD DIMENSION
- [Hatched Box] EXISTING BUILDING



Bearings and Coordinates are referenced to the Illinois Coordinate System NAD 83(2007) East Zone.

- IRON PIPE OR ROD FOUND      ⊕ "MAG" NAIL SET
- + CUT CROSS FOUND OR SET      ● 5/8" REBAR SET
- T1 THESE STAKES REFERENCE FOUND OR SET MONUMENTATION. SET 5/8 INCH IRON ROD FLUSH WITH GROUND TO TIE FOUND IRON STAKE. IDENTIFIED BY COLORED PLASTIC CAP BEARING SURVEYORS REGISTRATION NUMBER.
- BT1 THESE STAKES, IN CULTIVATED AREAS, REFERENCE FOUND OR SET MONUMENTATION. BURIED 5/8 INCH IRON ROD 20 INCHES BELOW GROUND TO TIE FOUND IRON STAKE. IDENTIFIED BY COLORED PLASTIC CAP BEARING SURVEYORS REGISTRATION NUMBER.
- STAKING OF PROPOSED RIGHT OF WAY. SET DIVISION OF HIGHWAYS SURVEY MARKER TO MONUMENT THE POSITION SHOWN, IDENTIFIED BY INSCRIPTION DATA AND SURVEYORS REGISTRATION NUMBER.
- M STAKING OF PROPOSED RIGHT OF WAY IN CULTIVATED AREAS. BURIED 5/8 INCH METAL ROD 20 INCHES BELOW GROUND TO MARK FUTURE SURVEY MARKER POSITION IDENTIFIED BY COLORED PLASTIC CAP BEARING SURVEYORS REGISTRATION NUMBER.
- ⊙ PERMANENT SURVEY MARKER, I.D.O.T STD 2135 (TO BE SET BY OTHERS)
- RIGHT OF WAY STAKING PROPOSED TO BE SET.

STATE OF ILLINOIS }  
COUNTY OF LAKE }SS

THIS IS TO CERTIFY THAT WE, JORGENSEN & ASSOCIATES, INC., AN ILLINOIS PROFESSIONAL DESIGN FIRM LAND SURVEYING CORPORATION, NUMBER 184-2771, HAVE SURVEYED THE PLAT OF HIGHWAYS SHOWN HEREON IN SECTION 33, TOWNSHIP 43N., RANGE 11E., OF THE THIRD PRINCIPAL MERIDIAN, LAKE COUNTY, THAT THE SURVEY IS TRUE AND COMPLETE AS SHOWN TO THE BEST OF MY KNOWLEDGE AND BELIEF, THAT THE PLAT CORRECTLY REPRESENTS SAID SURVEY, THAT ALL MONUMENTS FOUND AND ESTABLISHED ARE OF PERMANENT QUALITY AND OCCUPY THE POSITIONS SHOWN THEREON AND THAT THE MONUMENTS ARE SUFFICIENT TO ENABLE THE SURVEY TO BE RETRACED. MADE FOR THE LAKE COUNTY DIVISION OF TRANSPORTATION, STATE OF ILLINOIS.

DATED AT LAKE VILLA, ILLINOIS THIS 3rd DAY OF August 2016 A.D.

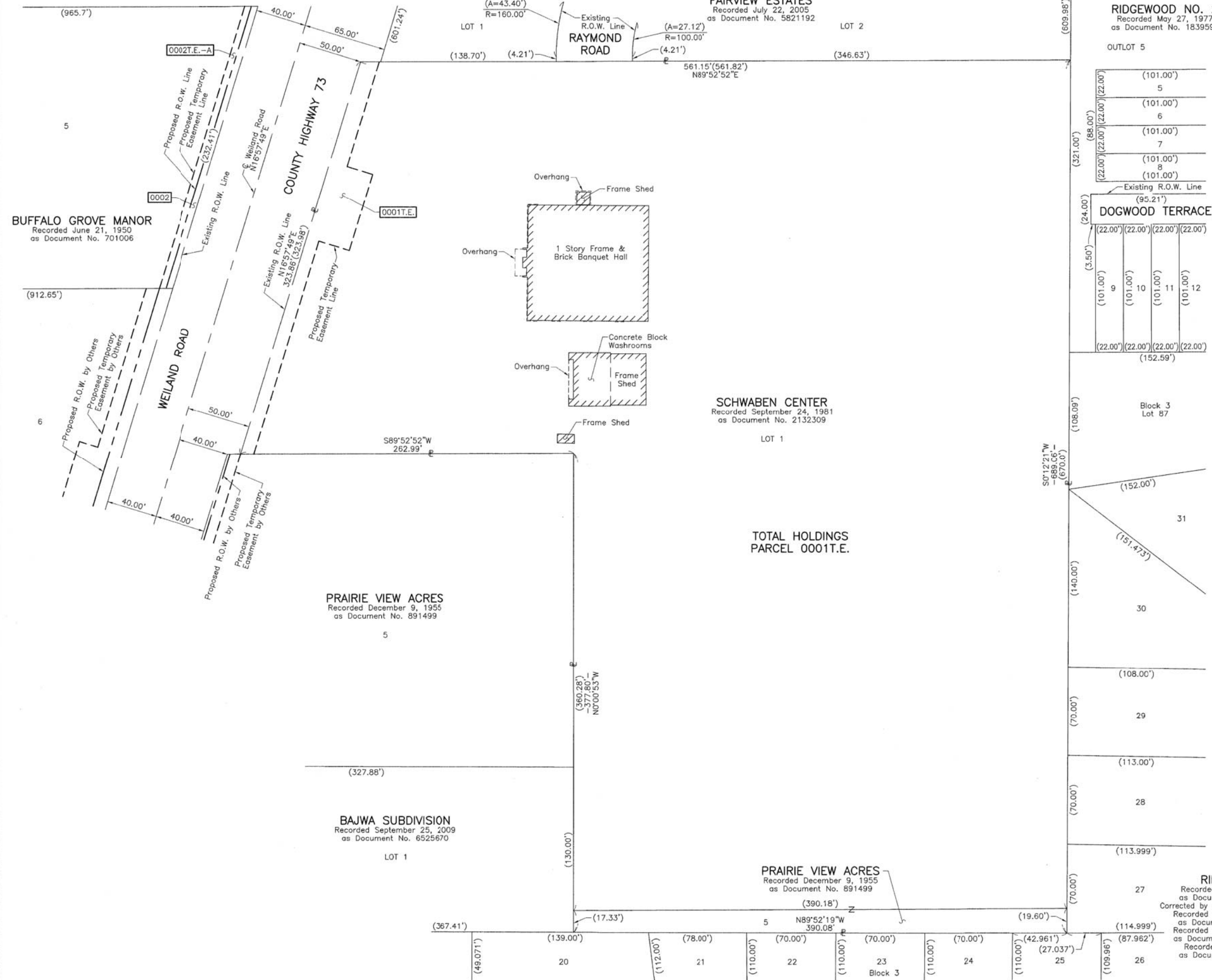


*Christian H. Jorgensen* PRESIDENT  
ILLINOIS PROFESSIONAL LAND SURVEYOR NO. 35-2797  
LICENSE EXPIRATION DATE: NOVEMBER 30, 2016  
THIS PROFESSIONAL SERVICE CONFORMS TO THE CURRENT ILLINOIS MINIMUM STANDARDS FOR A BOUNDARY SURVEY.

JORGENSEN & ASSOCIATES, INC.  
120 PARK AVENUE  
LAKE VILLA, ILLINOIS 60046  
(847) 356-3371

**PLAT OF HIGHWAYS  
LAKE COUNTY  
DIVISION OF TRANSPORTATION**  
F.A.U. 2665 (WEILAND ROAD)  
LIMITS: LAKE-COOK ROAD TO ILLINOIS ROUTE 22  
LAKE COUNTY  
SECTION: 14-00158-11-WR JOB NO. R-55-001-97  
STATION NONE TO STATION  
SCALE: 1"=40' SHEET 30 OF 40

**LAKE COUNTY DIVISION OF TRANSPORTATION**  
600 WEST WINCHESTER ROAD  
LIBERTYVILLE, ILLINOIS 60048



**BUFFALO GROVE MANOR**  
Recorded June 21, 1950  
as Document No. 701006

**PRAIRIE VIEW ACRES**  
Recorded December 9, 1955  
as Document No. 891499

**BAJWA SUBDIVISION**  
Recorded September 25, 2009  
as Document No. 6525670

**SCHWABEN CENTER**  
Recorded September 24, 1981  
as Document No. 2132309

TOTAL HOLDINGS  
PARCEL 0001T.E.

**PRAIRIE VIEW ACRES**  
Recorded December 9, 1955  
as Document No. 891499

**RIDGEWOOD**  
Recorded March 15, 1977  
as Document No. 1824725  
Corrected by Certificates of Correction  
Recorded November 16, 1977  
as Document No. 1880467,  
Recorded November 30, 1977  
as Document No. 1883517 &  
Recorded April 26, 1978  
as Document No. 1913014

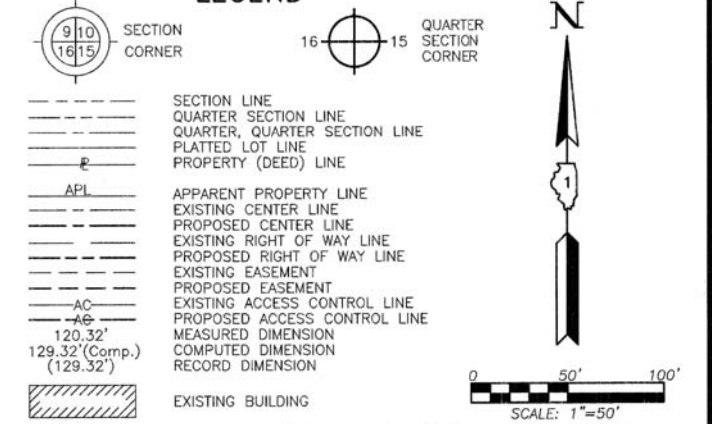
REVISION DATE January 25, 2018

REVISION Eliminated County Engineer Certificate

MADE BY



LEGEND



Bearings and Coordinates are referenced to the Illinois Coordinate System NAD 83(2007) East Zone.

- IRON PIPE OR ROD FOUND
- ⊕ "MAG" NAIL SET
- + CUT CROSS FOUND OR SET
- 5/8" REBAR SET
- T1 THESE STAKES REFERENCE FOUND OR SET MONUMENTATION. SET 5/8 INCH IRON ROD FLUSH WITH GROUND TO THE FOUND IRON STAKE. IDENTIFIED BY COLORED PLASTIC CAP BEARING SURVEYORS REGISTRATION NUMBER.
- BT1 THESE STAKES, IN CULTIVATED AREAS, REFERENCE FOUND OR SET MONUMENTATION. BURIED 5/8 INCH IRON ROD 20 INCHES BELOW GROUND TO THE FOUND IRON STAKE. IDENTIFIED BY COLORED PLASTIC CAP BEARING SURVEYORS REGISTRATION NUMBER.
- STAKING OF PROPOSED RIGHT OF WAY. SET DIVISION OF HIGHWAYS SURVEY MARKER TO MONUMENT THE POSITION SHOWN. IDENTIFIED BY INSCRIPTION DATA AND SURVEYORS REGISTRATION NUMBER.
- M STAKING OF PROPOSED RIGHT OF WAY IN CULTIVATED AREAS. BURIED 5/8 INCH METAL ROD 20 INCHES BELOW GROUND TO MARK FUTURE SURVEY MARKER POSITION IDENTIFIED BY COLORED PLASTIC CAP BEARING SURVEYORS REGISTRATION NUMBER.
- ⊙ PERMANENT SURVEY MARKER, I.D.O.T STD 2135 (TO BE SET BY OTHERS)
- RIGHT OF WAY STAKING PROPOSED TO BE SET.

STATE OF ILLINOIS }  
 COUNTY OF LAKE }  
 THIS IS TO CERTIFY THAT WE, JORGENSEN & ASSOCIATES, INC., AN ILLINOIS PROFESSIONAL DESIGN FIRM LAND SURVEYING CORPORATION, NUMBER 184-2771, HAVE SURVEYED THE PLAT OF HIGHWAYS SHOWN HEREON IN SECTION 33, TOWNSHIP 43N., RANGE 11E., OF THE THIRD PRINCIPAL MERIDIAN, LAKE COUNTY, THAT THE SURVEY IS TRUE AND COMPLETE AS SHOWN TO THE BEST OF MY KNOWLEDGE AND BELIEF, THAT THE PLAT CORRECTLY REPRESENTS SAID SURVEY, THAT ALL MONUMENTS FOUND AND ESTABLISHED ARE OF PERMANENT QUALITY AND OCCUPY THE POSITIONS SHOWN THEREON AND THAT THE MONUMENTS ARE SUFFICIENT TO ENABLE THE SURVEY TO BE RETRACED. MADE FOR THE LAKE COUNTY DIVISION OF TRANSPORTATION, STATE OF ILLINOIS.  
 DATED AT LAKE VILLA, ILLINOIS THIS 3rd DAY OF August 2016 A.D.



*Christian H. Jorgensen* PRESIDENT  
 ILLINOIS PROFESSIONAL LAND SURVEYOR NO. 35-2797  
 LICENSE EXPIRATION DATE NOVEMBER 30, 2016  
 THIS PROFESSIONAL SERVICE CONFORMS TO THE CURRENT ILLINOIS MINIMUM STANDARDS FOR A BOUNDARY SURVEY.

**LEXINGTON HILLS**  
 Recorded May 11, 1979  
 as Document No. 1993823  
 Corrected by Certificates of Correction  
 Recorded July 6, 1979  
 as Document No. 2005379 &  
 Recorded August 16, 1979  
 as Document No. 2014593

**FERNDALE COURT**  
 Existing R.O.W. Line  
 R=60.00' (A=48.89')  
 R=60.00' (A=45.90')

**THORNDALE COURT**  
 Existing R.O.W. Line  
 R=60.00' (A=45.90')  
 R=60.00' (A=45.40')

TOTAL HOLDINGS  
 PARCEL 0002,  
 0002P.E. & 0002T.E.-A & B

**BUFFALO GROVE MANOR**  
 Recorded June 21, 1950  
 as Document No. 701006

**SCHWABEN CENTER**  
 Recorded September 24, 1981  
 as Document No. 2132309

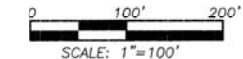
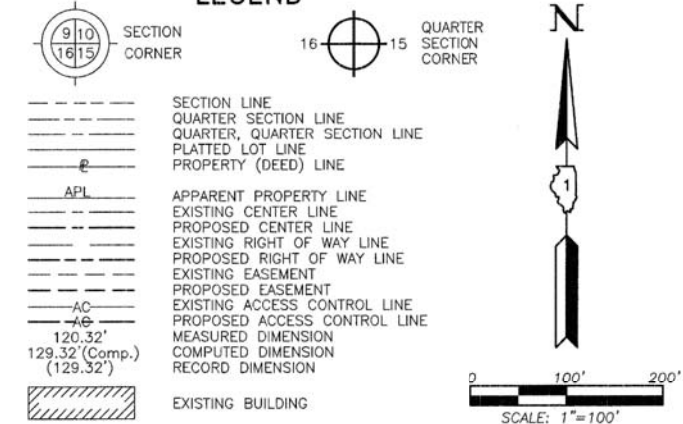
JORGENSEN & ASSOCIATES, INC.  
 120 PARK AVENUE  
 LAKE VILLA, ILLINOIS 60046  
 (847) 356-3371

**PLAT OF HIGHWAYS**  
**LAKE COUNTY**  
**DIVISION OF TRANSPORTATION**  
 F.A.U. 2665 (WEILAND ROAD)  
 LIMITS: LAKE-COOK ROAD TO ILLINOIS ROUTE 22  
 LAKE COUNTY  
 SECTION: 14-00158-11-WR JOB NO. R-55-001-97  
 STATION NONE TO STATION  
 SCALE: 1"=50' SHEET 31 OF 40

**LAKE COUNTY DIVISION OF TRANSPORTATION**  
 600 WEST WINCHESTER ROAD  
 LIBERTYVILLE, ILLINOIS 60048



LEGEND



Bearings and Coordinates are referenced to the Illinois Coordinate System NAD 83(2007) East Zone.

- IRON PIPE OR ROD FOUND      ⊕ "MAG" NAIL SET
- + CUT CROSS FOUND OR SET      ● 5/8" REBAR SET
- T1 THESE STAKES REFERENCE FOUND OR SET MONUMENTATION. SET 5/8 INCH IRON ROD FLUSH WITH GROUND TO TIE FOUND IRON STAKE. IDENTIFIED BY COLORED PLASTIC CAP BEARING SURVEYORS REGISTRATION NUMBER.
- BT1 THESE STAKES, IN CULTIVATED AREAS, REFERENCE FOUND OR SET MONUMENTATION. BURIED 5/8 INCH IRON ROD 20 INCHES BELOW GROUND TO TIE FOUND IRON STAKE. IDENTIFIED BY COLORED PLASTIC CAP BEARING SURVEYORS REGISTRATION NUMBER.
- STAKING OF PROPOSED RIGHT OF WAY. SET DIVISION OF HIGHWAYS SURVEY MARKER TO MONUMENT THE POSITION SHOWN. IDENTIFIED BY INSCRIPTION DATA AND SURVEYORS REGISTRATION NUMBER.
- M STAKING OF PROPOSED RIGHT OF WAY IN CULTIVATED AREAS. BURIED 5/8 INCH METAL ROD 20 INCHES BELOW GROUND TO MARK FUTURE SURVEY MARKER POSITION IDENTIFIED BY COLORED PLASTIC CAP BEARING SURVEYORS REGISTRATION NUMBER.
- ⊙ PERMANENT SURVEY MARKER, I.D.O.T STD 2135 (TO BE SET BY OTHERS)
- RIGHT OF WAY STAKING PROPOSED TO BE SET.

STATE OF ILLINOIS }  
 COUNTY OF LAKE }  
 THIS IS TO CERTIFY THAT WE, JORGENSEN & ASSOCIATES, INC., AN ILLINOIS PROFESSIONAL DESIGN FIRM LAND SURVEYING CORPORATION, NUMBER 184-2771, HAVE SURVEYED THE PLAT OF HIGHWAYS SHOWN HEREON BETWEEN SECTION 28, TOWNSHIP 43N., RANGE 11E. AND SECTION 33, TOWNSHIP 43N., RANGE 11E., OF THE THIRD PRINCIPAL MERIDIAN, LAKE COUNTY, THAT THE SURVEY IS TRUE AND COMPLETE AS SHOWN TO THE BEST OF MY KNOWLEDGE AND BELIEF, THAT THE PLAT CORRECTLY REPRESENTS SAID SURVEY, THAT ALL MONUMENTS FOUND AND ESTABLISHED ARE OF PERMANENT QUALITY AND OCCUPY THE POSITIONS SHOWN THEREON AND THAT THE MONUMENTS ARE SUFFICIENT TO ENABLE THE SURVEY TO BE RETRACED. MADE FOR THE LAKE COUNTY DIVISION OF TRANSPORTATION, STATE OF ILLINOIS.

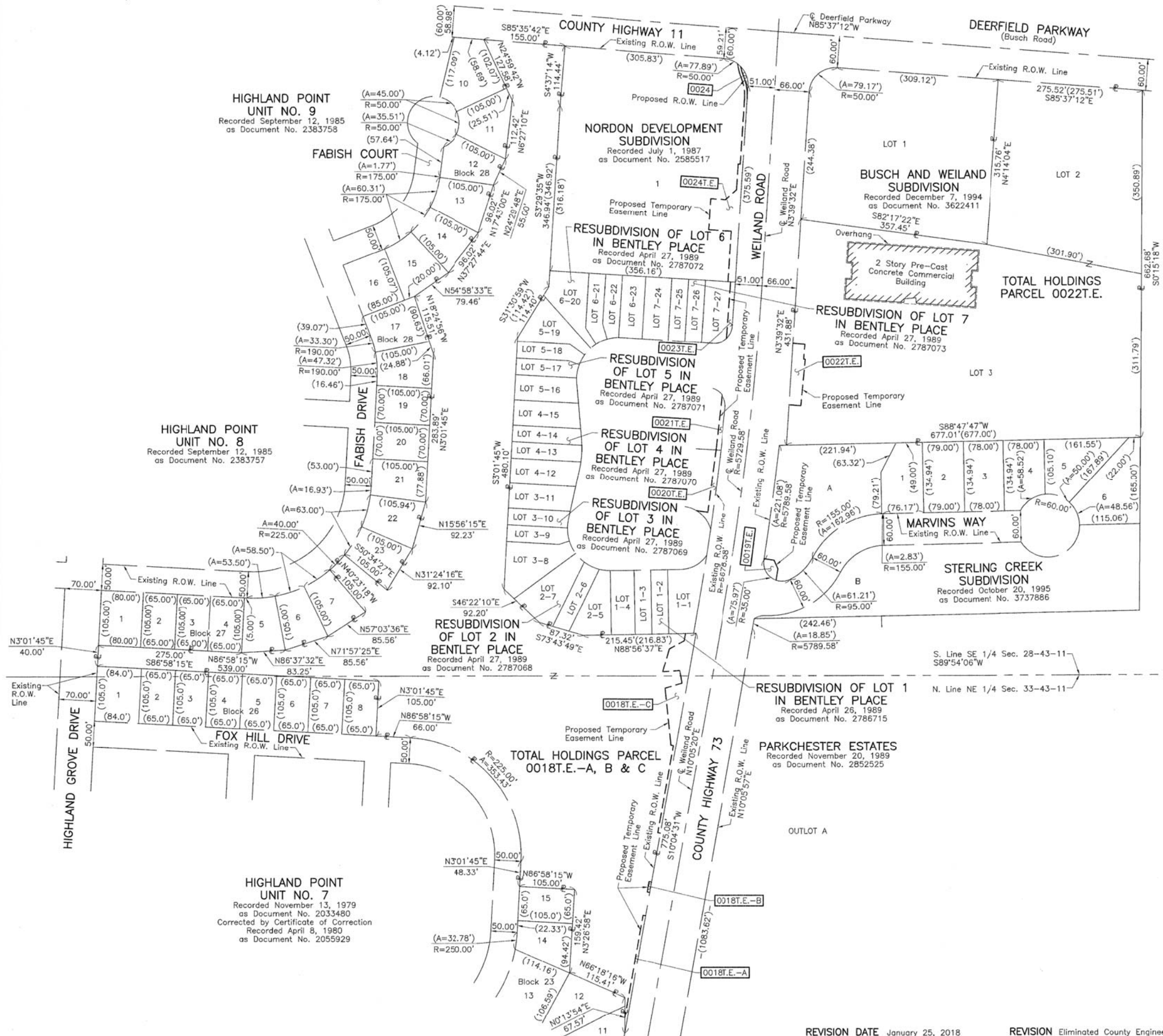
DATED AT LAKE VILLA, ILLINOIS THIS 31st DAY OF August 20 16 A.D.  
 CHRISTIAN H. JORGENSEN      *Christian H. Jorgensen*      PRESIDENT  
 2797 PROFESSIONAL LAND SURVEYOR NO. 35-2797  
 LICENSE EXPIRATION DATE: NOVEMBER 30, 2016  
 THIS PROFESSIONAL SERVICE CONFORMS TO THE CURRENT ILLINOIS MINIMUM STANDARDS FOR A BOUNDARY SURVEY.



JORGENSEN & ASSOCIATES, INC.  
 120 PARK AVENUE  
 LAKE VILLA, ILLINOIS 60046  
 (847) 356-3371

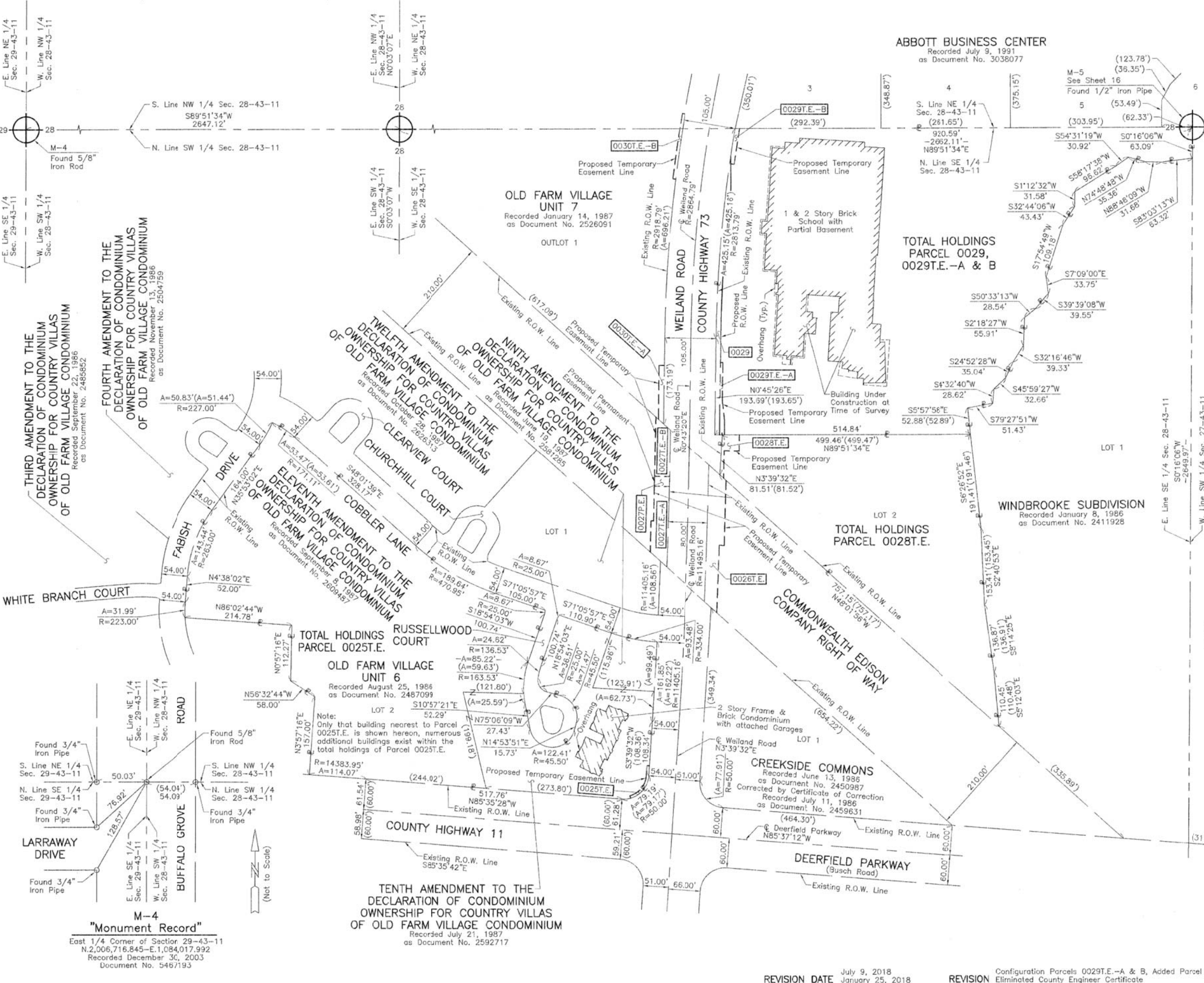
**PLAT OF HIGHWAYS**  
**LAKE COUNTY**  
**DIVISION OF TRANSPORTATION**  
 F.A.U. 2665 (WEILAND ROAD)  
 LIMITS: LAKE-COOK ROAD TO ILLINOIS ROUTE 22  
 LAKE COUNTY  
 SECTION: 14-00158-11-WR JOB NO. R-55-001-97  
 STATION NONE TO STATION  
 SCALE: 1"=100' SHEET 32 OF 40

LAKE COUNTY DIVISION OF TRANSPORTATION  
 600 WEST WINCHESTER ROAD  
 LIBERTYVILLE, ILLINOIS 60048

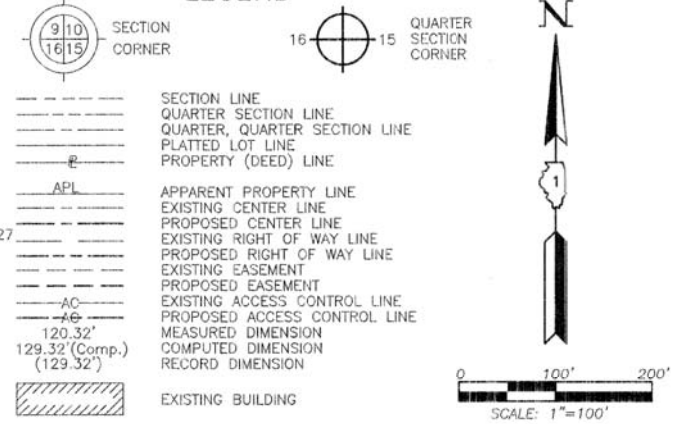




PART OF THE SOUTH 1/2 AND PART OF THE NORTH 1/2 OF SEC. 28, TWP. 43 N., R. 11 E. OF THE 3RD. P.M., IN LAKE COUNTY, ILLINOIS.



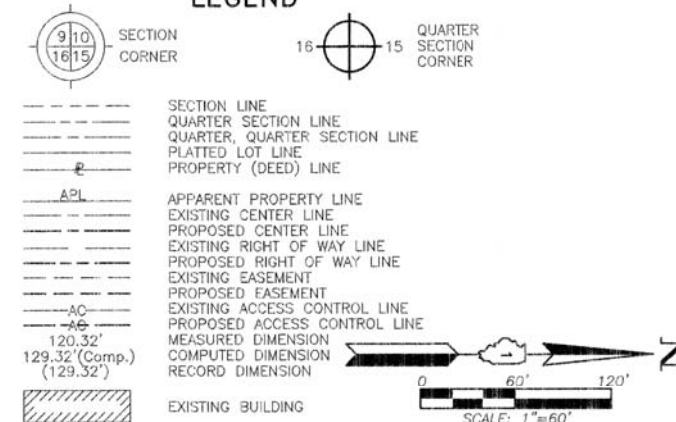
**LEGEND**



**"Monument Record"**  
 East 1/4 Corner of Section 29-43-11  
 N.2,006,716.845-E.1,084,017.992  
 Recorded December 30, 2003  
 Document No. 5467193



LEGEND



Bearings and Coordinates are referenced to the Illinois Coordinate System NAD 83(2007) East Zone.

- IRON PIPE OR ROD FOUND      ⊕ "MAG" NAIL SET
- + CUT CROSS FOUND OR SET      ● 5/8" REBAR SET
- T1 THESE STAKES REFERENCE FOUND OR SET MONUMENTATION. SET 5/8 INCH IRON ROD FLUSH WITH GROUND TO TIE FOUND IRON STAKE. IDENTIFIED BY COLORED PLASTIC CAP BEARING SURVEYORS REGISTRATION NUMBER.
- BT1 THESE STAKES, IN CULTIVATED AREAS, REFERENCE FOUND OR SET MONUMENTATION. BURIED 5/8 INCH IRON ROD 20 INCHES BELOW GROUND TO TIE FOUND IRON STAKE. IDENTIFIED BY COLORED PLASTIC CAP BEARING SURVEYORS REGISTRATION NUMBER.
- STAKING OF PROPOSED RIGHT OF WAY. SET DIVISION OF HIGHWAYS SURVEY MARKER TO MONUMENT THE POSITION SHOWN. IDENTIFIED BY INSCRIPTION DATA AND SURVEYORS REGISTRATION NUMBER.
- M STAKING OF PROPOSED RIGHT OF WAY IN CULTIVATED AREAS. BURIED 5/8 INCH METAL ROD 20 INCHES BELOW GROUND TO MARK FUTURE SURVEY MARKER POSITION IDENTIFIED BY COLORED PLASTIC CAP BEARING SURVEYORS REGISTRATION NUMBER.
- ⊙ PERMANENT SURVEY MARKER, I.D.O.T STD 2135 (TO BE SET BY OTHERS)
- RIGHT OF WAY STAKING PROPOSED TO BE SET.

STATE OF ILLINOIS }  
 COUNTY OF LAKE } SS  
 THIS IS TO CERTIFY THAT WE, JORGENSEN & ASSOCIATES, INC., AN ILLINOIS PROFESSIONAL DESIGN FIRM LAND SURVEYING CORPORATION, NUMBER 184-2771, HAVE SURVEYED THE PLAT OF HIGHWAYS SHOWN HEREON IN SECTION 28, TOWNSHIP 43N., RANGE 11E., OF THE THIRD PRINCIPAL MERIDIAN, LAKE COUNTY, THAT THE SURVEY IS TRUE AND COMPLETE AS SHOWN TO THE BEST OF MY KNOWLEDGE AND BELIEF, THAT THE PLAT CORRECTLY REPRESENTS SAID SURVEY, THAT ALL MONUMENTS FOUND AND ESTABLISHED ARE OF PERMANENT QUALITY AND OCCUPY THE POSITIONS SHOWN THEREON AND THAT THE MONUMENTS ARE SUFFICIENT TO ENABLE THE SURVEY TO BE RETRACED. MADE FOR THE LAKE COUNTY DIVISION OF TRANSPORTATION, STATE OF ILLINOIS.  
 DATED AT LAKE VILLA, ILLINOIS THIS 3rd DAY OF August 2016 A.D.

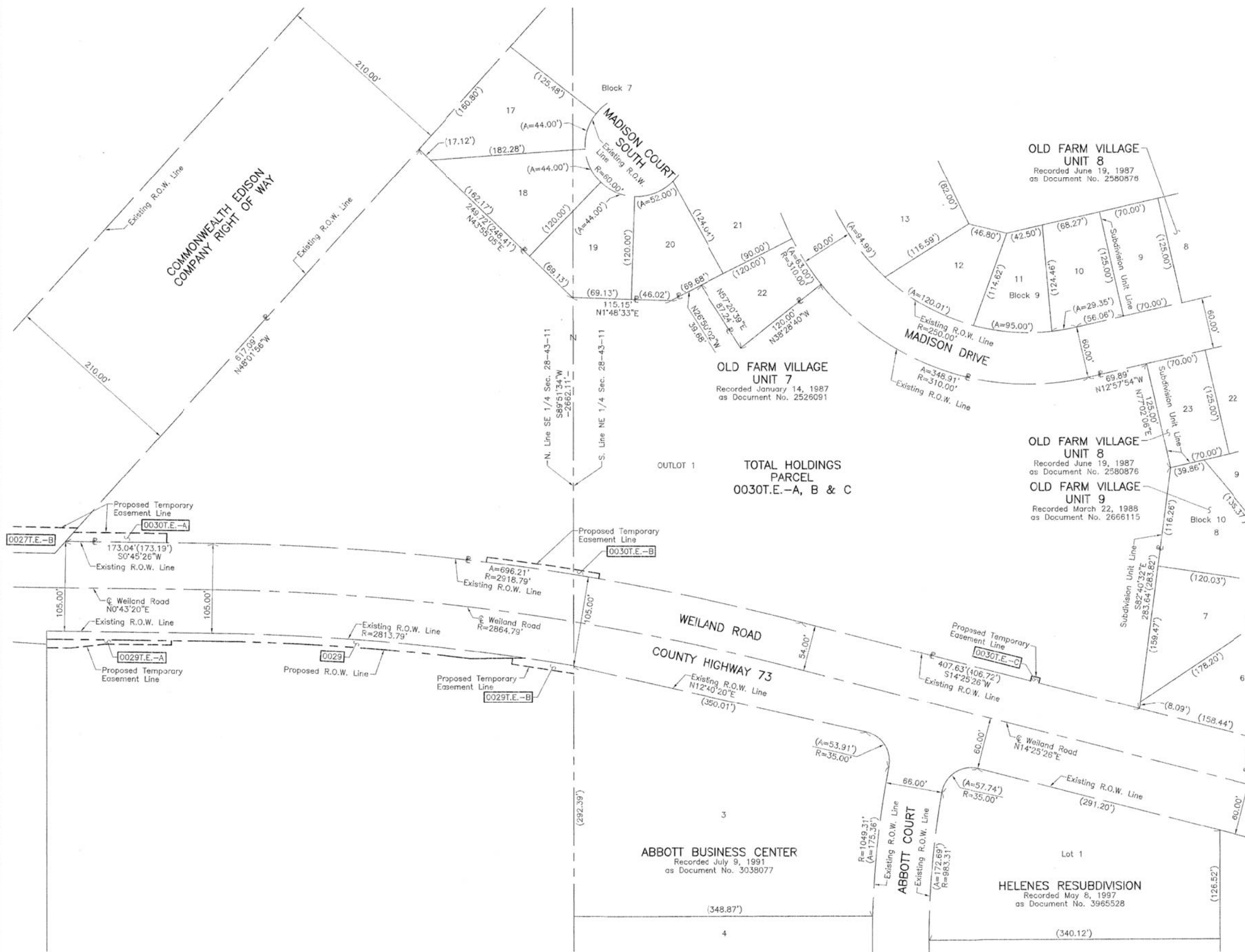


*Christian H. Jorgensen* PRESIDENT  
 ILLINOIS PROFESSIONAL LAND SURVEYOR NO. 35-2797  
 LICENSE EXPIRATION DATE: NOVEMBER 30, 2016  
 THIS PROFESSIONAL SERVICE CONFORMS TO THE CURRENT ILLINOIS MINIMUM STANDARDS FOR A BOUNDARY SURVEY.

JORGENSEN & ASSOCIATES, INC.  
 120 PARK AVENUE  
 LAKE VILLA, ILLINOIS 60046  
 (847) 356-3371

**PLAT OF HIGHWAYS**  
**LAKE COUNTY**  
**DIVISION OF TRANSPORTATION**  
 F.A.U. 2665 (WEILAND ROAD)  
 LIMITS: LAKE-COOK ROAD TO ILLINOIS ROUTE 22  
 LAKE COUNTY  
 SECTION: 14-00158-11-WR JOB NO. R-55-001-97  
 STATION NONE TO STATION  
 SCALE: 1"=60' SHEET 34 OF 40

LAKE COUNTY DIVISION OF TRANSPORTATION  
 600 WEST WINCHESTER ROAD  
 LIBERTYVILLE, ILLINOIS 60048



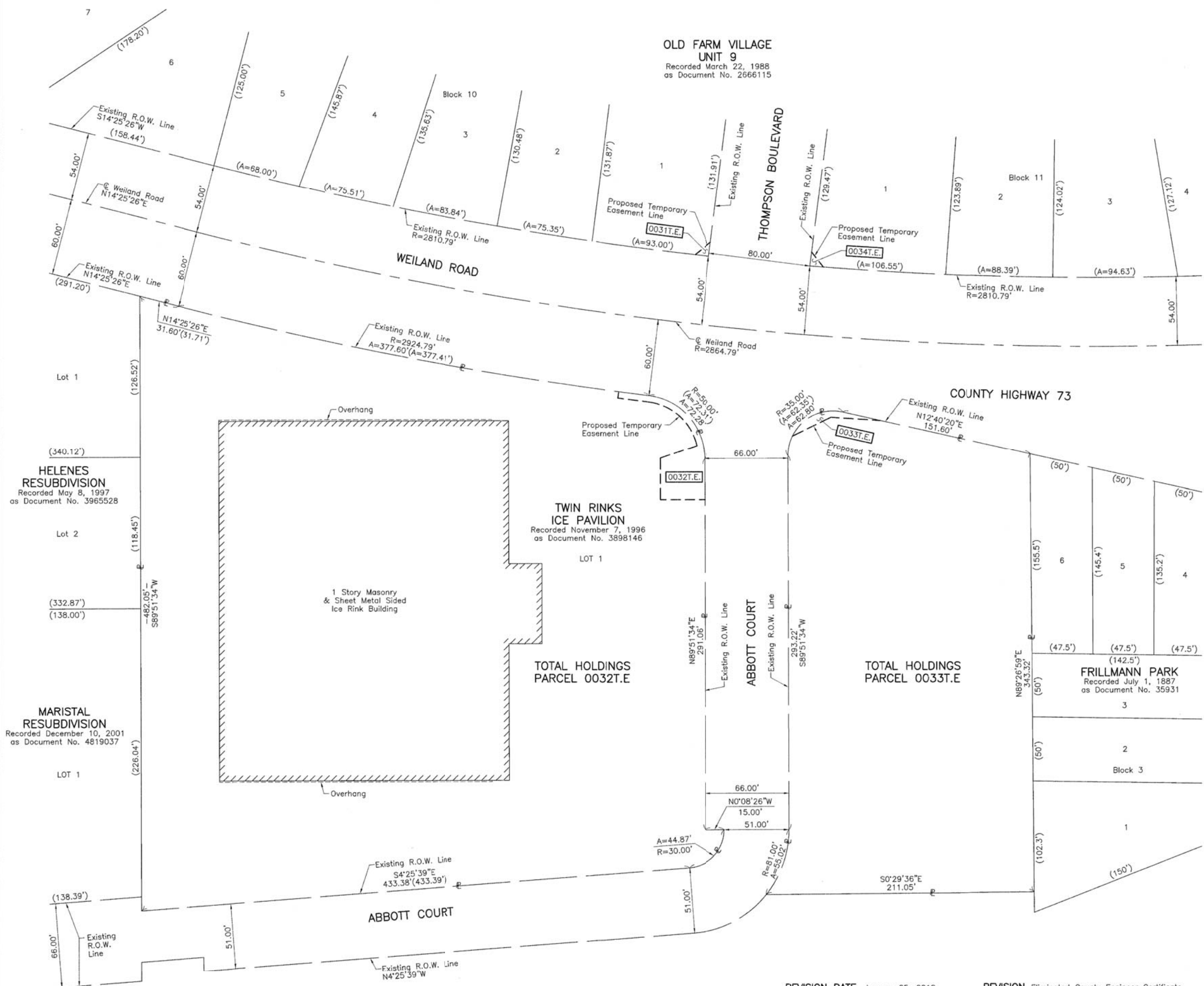
REVISION DATE January 25, 2018

REVISION Eliminated County Engineer Certificate

MADE BY



**OLD FARM VILLAGE UNIT 9**  
 Recorded March 22, 1988  
 as Document No. 2666115



**LEGEND**

SECTION CORNER: 9 10 16 15  
 QUARTER SECTION CORNER: 16 15

SECTION LINE  
 QUARTER SECTION LINE  
 QUARTER, QUARTER SECTION LINE  
 PLATTED LOT LINE  
 PROPERTY (DEED) LINE

APL  
 APPARENT PROPERTY LINE  
 EXISTING CENTER LINE  
 PROPOSED CENTER LINE  
 EXISTING RIGHT OF WAY LINE  
 PROPOSED RIGHT OF WAY LINE  
 EXISTING EASEMENT  
 PROPOSED EASEMENT  
 EXISTING ACCESS CONTROL LINE  
 PROPOSED ACCESS CONTROL LINE  
 MEASURED DIMENSION  
 COMPUTED DIMENSION  
 RECORD DIMENSION

EXISTING BUILDING

SCALE: 1"=40'

Bearings and Coordinates are referenced to the Illinois Coordinate System NAD 83(2007) East Zone.

- O IRON PIPE OR ROD FOUND
- + CUT CROSS FOUND OR SET
- T1 THESE STAKES REFERENCE FOUND OR SET MONUMENTATION. SET 5/8 INCH IRON ROD FLUSH WITH GROUND TO TIE FOUND IRON STAKE. IDENTIFIED BY COLORED PLASTIC CAP BEARING SURVEYORS REGISTRATION NUMBER.
- T2
- T3
- BT1 THESE STAKES, IN CULTIVATED AREAS, REFERENCE FOUND OR SET MONUMENTATION. BURIED 5/8 INCH IRON ROD 20 INCHES BELOW GROUND TO TIE FOUND IRON STAKE. IDENTIFIED BY COLORED PLASTIC CAP BEARING SURVEYORS REGISTRATION NUMBER.
- BT2
- BT3
- STAKING OF PROPOSED RIGHT OF WAY. SET DIVISION OF HIGHWAYS SURVEY MARKER TO MONUMENT THE POSITION SHOWN. IDENTIFIED BY INSCRIPTION DATA AND SURVEYORS REGISTRATION NUMBER.
- M STAKING OF PROPOSED RIGHT OF WAY IN CULTIVATED AREAS. BURIED 5/8 INCH METAL ROD 20 INCHES BELOW GROUND TO MARK FUTURE SURVEY MARKER POSITION IDENTIFIED BY COLORED PLASTIC CAP BEARING SURVEYORS REGISTRATION NUMBER.
- ⊙ PERMANENT SURVEY MARKER, I.D.O.T STD 2135 (TO BE SET BY OTHERS)
- RIGHT OF WAY STAKING PROPOSED TO BE SET.

STATE OF ILLINOIS }  
 COUNTY OF LAKE }SS

THIS IS TO CERTIFY THAT WE, JORGENSEN & ASSOCIATES, INC., AN ILLINOIS PROFESSIONAL DESIGN FIRM LAND SURVEYING CORPORATION, NUMBER 184-2771, HAVE SURVEYED THE PLAT OF HIGHWAYS SHOWN HEREON IN SECTION 28, TOWNSHIP 43N., RANGE 11E., OF THE THIRD PRINCIPAL MERIDIAN, LAKE COUNTY, THAT THE SURVEY IS TRUE AND COMPLETE AS SHOWN TO THE BEST OF MY KNOWLEDGE AND BELIEF, THAT THE PLAT CORRECTLY REPRESENTS SAID SURVEY, THAT ALL MONUMENTS FOUND AND ESTABLISHED ARE OF PERMANENT QUALITY AND OCCUPY THE POSITIONS SHOWN THEREON AND THAT THE MONUMENTS ARE SUFFICIENT TO ENABLE THE SURVEY TO BE RETRACED. MADE FOR THE LAKE COUNTY DIVISION OF TRANSPORTATION, STATE OF ILLINOIS.

DATED AT LAKE VILLA, ILLINOIS THIS 3rd DAY OF August 2018 A.D.



*Christian H. Jorgensen* PRESIDENT  
 ILLINOIS PROFESSIONAL LAND SURVEYOR NO. 35-2797  
 LICENSE EXPIRATION DATE: NOVEMBER 30, 2016  
 THIS PROFESSIONAL SERVICE CONFORMS TO THE CURRENT ILLINOIS MINIMUM STANDARDS FOR A BOUNDARY SURVEY.

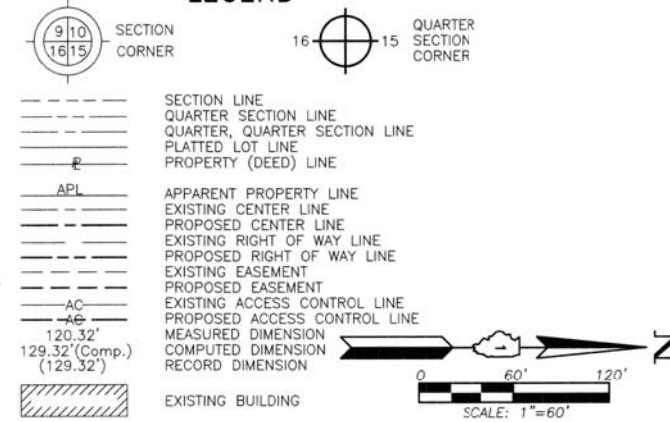
JORGENSEN & ASSOCIATES, INC.  
 120 PARK AVENUE  
 LAKE VILLA, ILLINOIS 60046  
 (847) 356-3371

**PLAT OF HIGHWAYS  
 LAKE COUNTY  
 DIVISION OF TRANSPORTATION**  
 F.A.U. 2665 (WEILAND ROAD)  
 LIMITS: LAKE-COOK ROAD TO ILLINOIS ROUTE 22  
 LAKE COUNTY  
 SECTION: 14-00158-11-WR JOB NO. R-55-001-97  
 STATION NONE TO STATION  
 SCALE: 1"=40' SHEET 35 OF 40

LAKE COUNTY DIVISION OF TRANSPORTATION  
 600 WEST WINCHESTER ROAD  
 LIBERTYVILLE, ILLINOIS 60048



LEGEND



Bearings and Coordinates are referenced to the Illinois Coordinate System NAD 83(2007) East Zone.

- IRON PIPE OR ROD FOUND
- ⊕ "MAG" NAIL SET
- + CUT CROSS FOUND OR SET
- 5/8" REBAR SET
- T1 THESE STAKES REFERENCE FOUND OR SET MONUMENTATION. SET 5/8 INCH IRON ROD FLUSH WITH GROUND TO TIE FOUND IRON STAKE. IDENTIFIED BY COLORED PLASTIC CAP BEARING SURVEYORS REGISTRATION NUMBER.
- T2
- T3
- BT1 THESE STAKES, IN CULTIVATED AREAS, REFERENCE FOUND OR SET MONUMENTATION. BURIED 5/8 INCH IRON ROD 20 INCHES BELOW GROUND TO TIE FOUND IRON STAKE. IDENTIFIED BY COLORED PLASTIC CAP BEARING SURVEYORS REGISTRATION NUMBER.
- BT2
- BT3
- STAKING OF PROPOSED RIGHT OF WAY. SET DIVISION OF HIGHWAYS SURVEY MARKER TO MONUMENT THE POSITION SHOWN. IDENTIFIED BY INSCRIPTION DATA AND SURVEYORS REGISTRATION NUMBER.
- M STAKING OF PROPOSED RIGHT OF WAY IN CULTIVATED AREAS. BURIED 5/8 INCH METAL ROD 20 INCHES BELOW GROUND TO MARK FUTURE SURVEY MARKER POSITION IDENTIFIED BY COLORED PLASTIC CAP BEARING SURVEYORS REGISTRATION NUMBER.
- ⊙ PERMANENT SURVEY MARKER, I.D.O.T STD 2135 (TO BE SET BY OTHERS)
- RIGHT OF WAY STAKING PROPOSED TO BE SET.

STATE OF ILLINOIS }  
 COUNTY OF LAKE }  
 THIS IS TO CERTIFY THAT WE, JORGENSEN & ASSOCIATES, INC., AN ILLINOIS PROFESSIONAL DESIGN FIRM LAND SURVEYING CORPORATION, NUMBER 184-2771, HAVE SURVEYED THE PLAT OF HIGHWAYS SHOWN HEREON BETWEEN SECTION 21, TOWNSHIP 43N., RANGE 11E. AND SECTION 28, TOWNSHIP 43N., RANGE 11E., OF THE THIRD PRINCIPAL MERIDIAN, LAKE COUNTY, THAT THE SURVEY IS TRUE AND COMPLETE AS SHOWN TO THE BEST OF MY KNOWLEDGE AND BELIEF, THAT THE PLAT CORRECTLY REPRESENTS SAID SURVEY, THAT ALL MONUMENTS FOUND AND ESTABLISHED ARE OF PERMANENT QUALITY AND OCCUPY THE POSITIONS SHOWN THEREON AND THAT THE MONUMENTS ARE SUFFICIENT TO ENABLE THE SURVEY TO BE RETRACED. MADE FOR THE LAKE COUNTY DIVISION OF TRANSPORTATION, STATE OF ILLINOIS.

DATED AT LAKE VILLA, ILLINOIS THIS 3rd DAY OF August 2016 A.D.  
 Christian H. Jorgensen, PRESIDENT  
 ILLINOIS PROFESSIONAL LAND SURVEYOR NO. 35-2797  
 LICENSE EXPIRATION DATE, NOVEMBER 30, 2016  
 THIS PROFESSIONAL SERVICE CONFORMS TO THE CURRENT ILLINOIS MINIMUM STANDARDS FOR A BOUNDARY SURVEY.

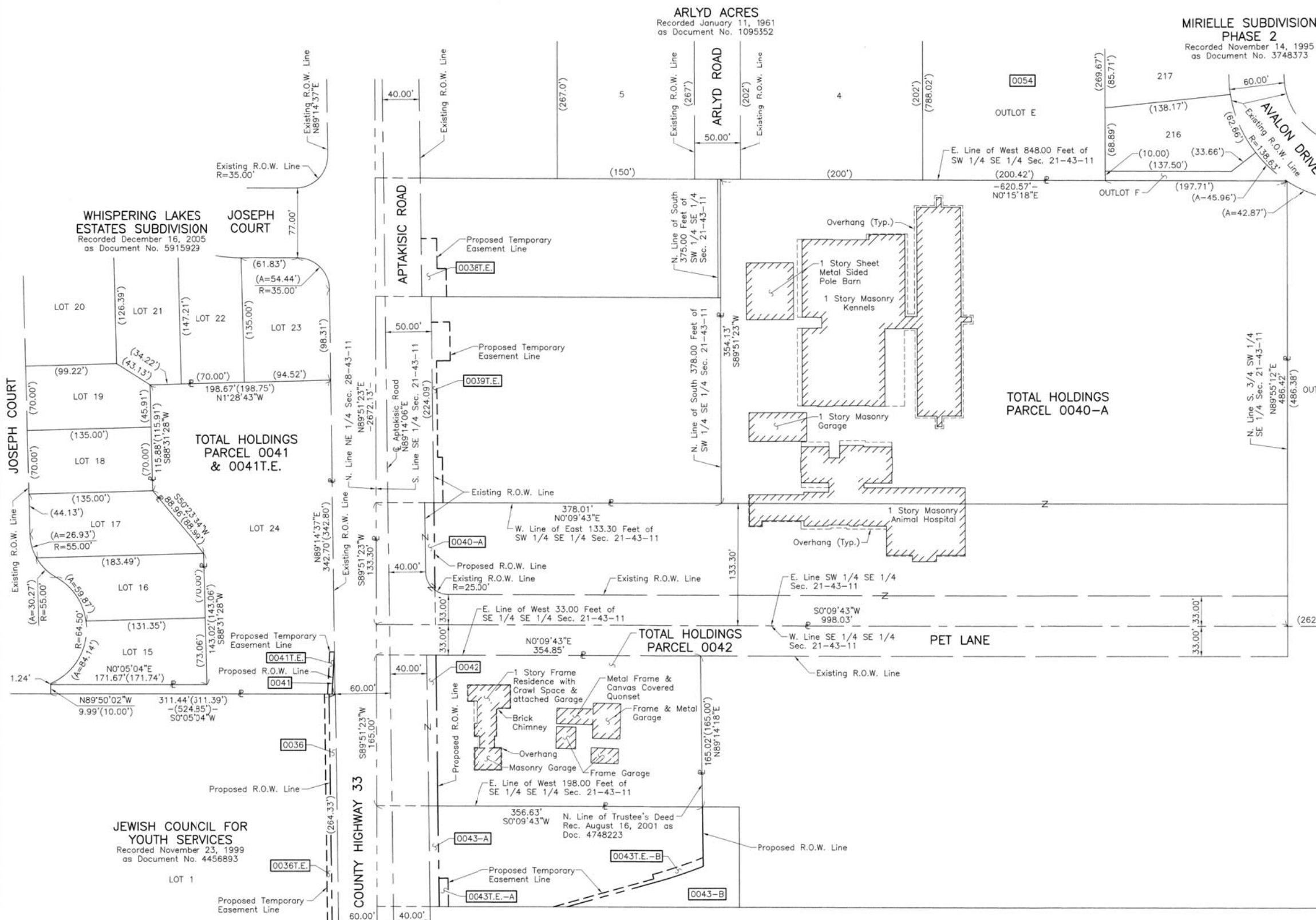


JORGENSEN & ASSOCIATES, INC.  
 120 PARK AVENUE  
 LAKE VILLA, ILLINOIS 60046  
 (847) 356-3371

PLAT OF HIGHWAYS  
 LAKE COUNTY  
 DIVISION OF TRANSPORTATION  
 F.A.U. 2665 (WEILAND ROAD)

LIMITS: LAKE-COOK ROAD TO ILLINOIS ROUTE 22  
 LAKE COUNTY  
 SECTION: 14-00158-11-WR JOB NO. R-55-001-97  
 STATION NONE TO STATION  
 SCALE: 1"=60' SHEET 36 OF 40

LAKE COUNTY DIVISION OF TRANSPORTATION  
 600 WEST WINCHESTER ROAD  
 LIBERTYVILLE, ILLINOIS 60048



December 18, 2017

REVISION DATE February 3, 2017

REVISION Eliminated Parcels 0040-B & 0040T.E., Eliminated County Engineer Certificate Configuration Parcel 0040-B

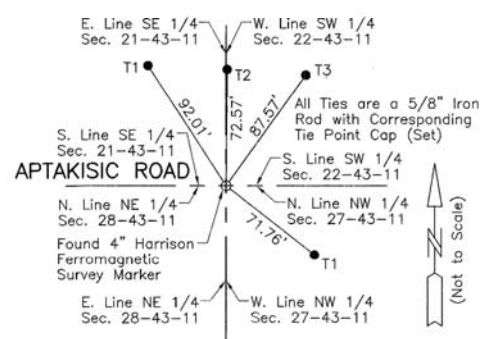
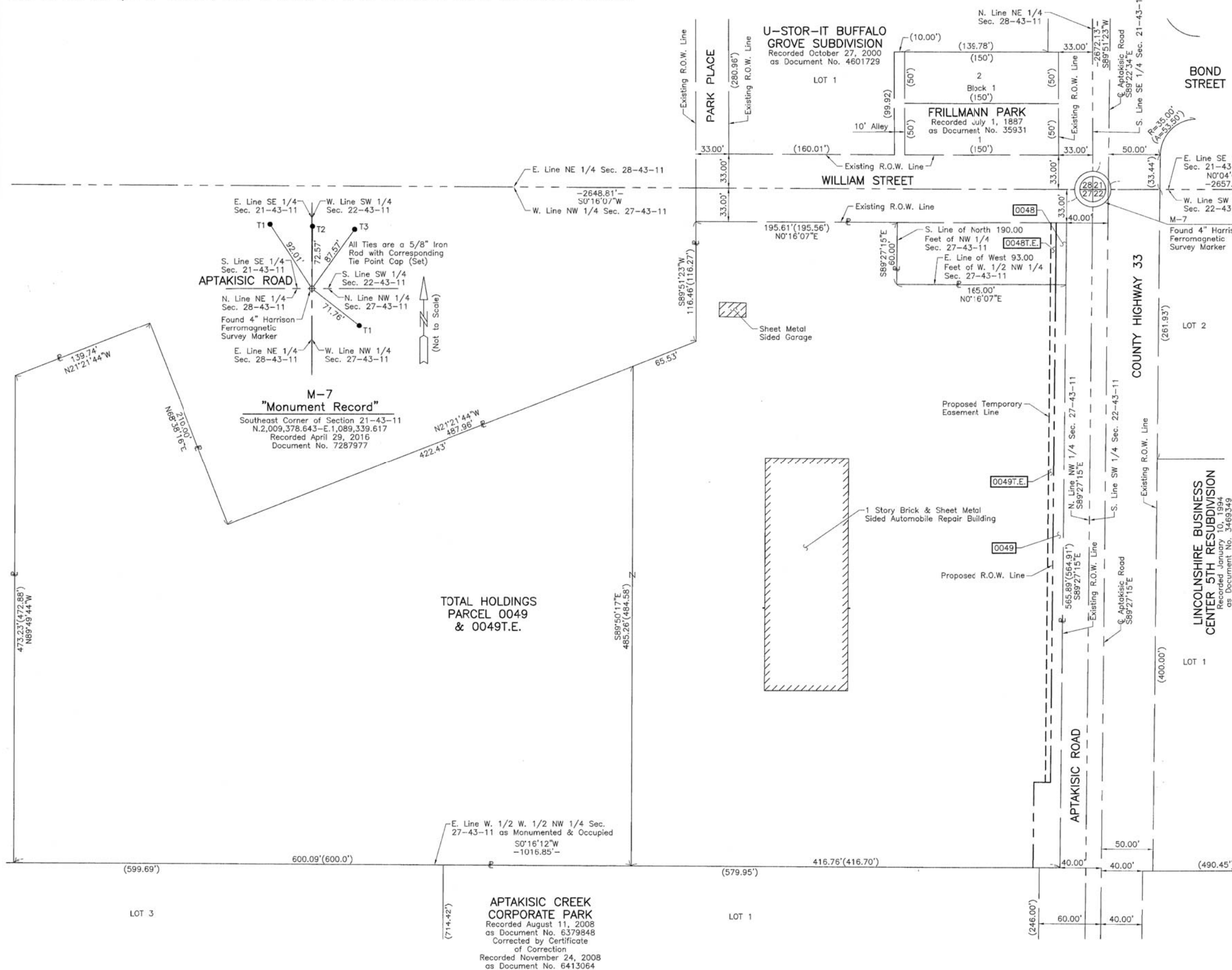
MADE BY







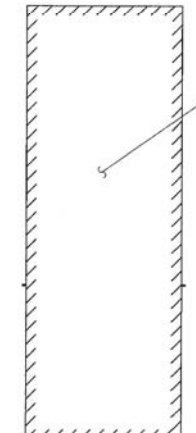
PART OF THE SE 1/4 OF SEC. 21, PART OF THE SW 1/4 OF SEC. 22, PART OF THE NW 1/4 OF SEC. 27 AND PART OF THE NE 1/4 OF SEC. 28, TWP. 43 N., R. 11 E. OF THE 3RD. P.M., IN LAKE COUNTY ILLINOIS.



**M-7  
"Monument Record"**  
Southeast Corner of Section 21-43-11  
N. 2,009.378.643 - E. 1,089.339.617  
Recorded April 29, 2016  
Document No. 7287977

TOTAL HOLDINGS  
PARCEL 0049  
& 0049T.E.

**APTAKISIC CREEK CORPORATE PARK**  
Recorded August 11, 2008  
as Document No. 6379848  
Corrected by Certificate  
of Correction  
Recorded November 24, 2008  
as Document No. 6413064



**LEGEND**

	SECTION CORNER		QUARTER SECTION CORNER
	SECTION LINE		QUARTER SECTION LINE
	QUARTER SECTION LINE		PLATTED LOT LINE
	PROPERTY (DEED) LINE		APPARENT PROPERTY LINE
	EXISTING CENTER LINE		PROPOSED CENTER LINE
	EXISTING RIGHT OF WAY LINE		PROPOSED RIGHT OF WAY LINE
	EXISTING EASEMENT		PROPOSED EASEMENT
	EXISTING ACCESS CONTROL LINE		PROPOSED ACCESS CONTROL LINE
	MEASURED DIMENSION		COMPUTED DIMENSION
	RECORD DIMENSION		N
	EXISTING BUILDING		SCALE: 1"=50'

Bearings and Coordinates are referenced to the Illinois Coordinate System NAD 83(2007) East Zone.

- IRON PIPE OR ROD FOUND      ⊕ "MAG" NAIL SET
- + CUT CROSS FOUND OR SET      ● 5/8" REBAR SET
- T1 THESE STAKES REFERENCE FOUND OR SET MONUMENTATION. SET 5/8 INCH IRON ROD FLUSH WITH GROUND TO TIE FOUND IRON STAKE. IDENTIFIED BY COLORED PLASTIC CAP BEARING SURVEYORS REGISTRATION NUMBER.
- T2
- T3
- BT1 THESE STAKES, IN CULTIVATED AREAS, REFERENCE FOUND OR SET MONUMENTATION. BURIED 5/8 INCH IRON ROD 20 INCHES BELOW GROUND TO TIE FOUND IRON STAKE. IDENTIFIED BY COLORED PLASTIC CAP BEARING SURVEYORS REGISTRATION NUMBER.
- BT2
- BT3
- STAKING OF PROPOSED RIGHT OF WAY. SET DIVISION OF HIGHWAYS SURVEY MARKER TO MONUMENT THE POSITION SHOWN. IDENTIFIED BY INSCRIPTION DATA AND SURVEYORS REGISTRATION NUMBER.
- M STAKING OF PROPOSED RIGHT OF WAY IN CULTIVATED AREAS. BURIED 5/8 INCH METAL ROD 20 INCHES BELOW GROUND TO MARK FUTURE SURVEY MARKER POSITION IDENTIFIED BY COLORED PLASTIC CAP BEARING SURVEYORS REGISTRATION NUMBER.
- ⊙ PERMANENT SURVEY MARKER, I.D.O.T STD 2135 (TO BE SET BY OTHERS)
- RIGHT OF WAY STAKING PROPOSED TO BE SET.

STATE OF ILLINOIS }  
COUNTY OF LAKE }SS

THIS IS TO CERTIFY THAT WE, JORGENSEN & ASSOCIATES, INC., AN ILLINOIS PROFESSIONAL DESIGN FIRM LAND SURVEYING CORPORATION, NUMBER 184-2771, HAVE SURVEYED THE PLAT OF HIGHWAYS SHOWN HEREON BETWEEN SECTION 22, TOWNSHIP 43N., RANGE 11E. AND SECTION 28, TOWNSHIP 43N., RANGE 11E., OF THE THIRD PRINCIPAL MERIDIAN, LAKE COUNTY, THAT THE SURVEY IS TRUE AND COMPLETE AS SHOWN TO THE BEST OF MY KNOWLEDGE AND BELIEF, THAT THE PLAT CORRECTLY REPRESENTS SAID SURVEY, THAT ALL MONUMENTS FOUND AND ESTABLISHED ARE OF PERMANENT QUALITY AND OCCUPY THE POSITIONS SHOWN THEREON AND THAT THE MONUMENTS ARE SUFFICIENT TO ENABLE THE SURVEY TO BE RETRACED. MADE FOR THE LAKE COUNTY DIVISION OF TRANSPORTATION, STATE OF ILLINOIS.

DATED AT LAKE VILLA, ILLINOIS THIS 3rd DAY OF August 2016 A.D.

PRESIDENT  
ILLINOIS PROFESSIONAL LAND SURVEYOR NO. 35-2797  
LICENSE EXPIRATION DATE: NOVEMBER 30, 2016  
THIS PROFESSIONAL SERVICE CONFORMS TO THE CURRENT ILLINOIS MINIMUM STANDARDS FOR A BOUNDARY SURVEY.  
Note: Surface Coordinates are Shown



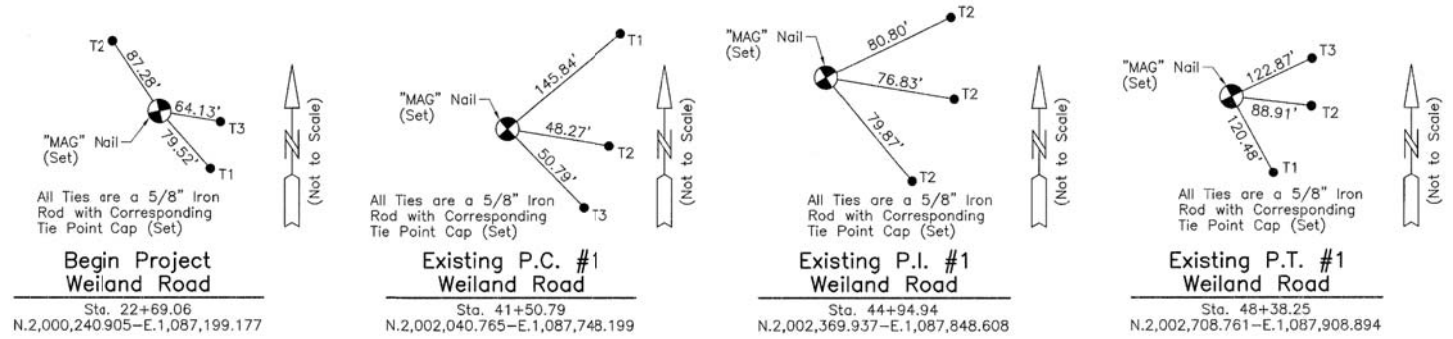
JORGENSEN & ASSOCIATES, INC.  
120 PARK AVENUE  
LAKE VILLA, ILLINOIS 60046  
(847) 356-3371

**PLAT OF HIGHWAYS  
LAKE COUNTY  
DIVISION OF TRANSPORTATION**  
F.A.U. 2665 (WEILAND ROAD)  
LIMITS: LAKE-COOK ROAD TO ILLINOIS ROUTE 22  
LAKE COUNTY  
SECTION: 14-00158-11-WR JOB NO. R-55-001-97  
STATION NONE TO STATION  
SCALE: 1"=50' SHEET 38 OF 40

LAKE COUNTY DIVISION OF TRANSPORTATION  
600 WEST WINCHESTER ROAD  
LIBERTYVILLE, ILLINOIS 60048



PART OF THE SE 1/4 OF SEC. 28 AND PART OF THE EAST 1/2 OF SEC. 33, TWP. 43 N., R. 11 E. OF THE 3RD. P.M., IN LAKE COUNTY, ILLINOIS.

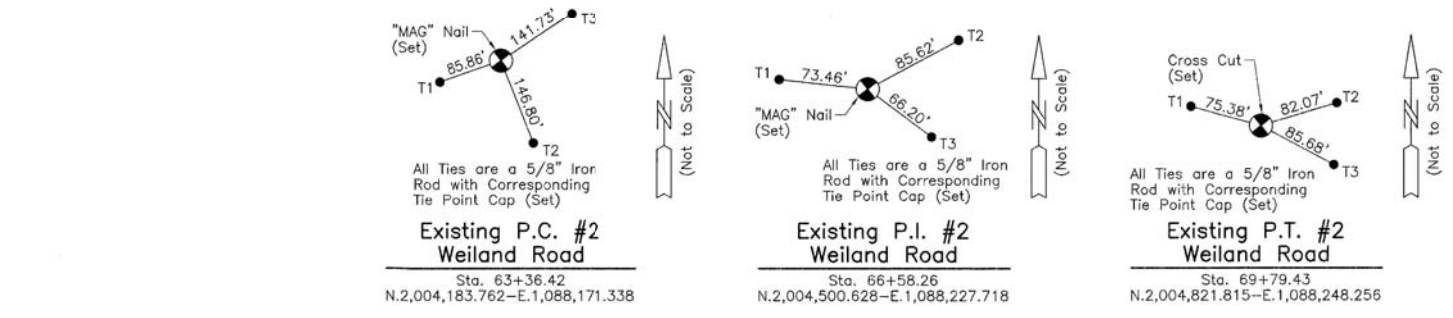


**Begin Project Weiland Road**  
Sta. 22+69.06  
N.2,000,240.905-E.1,087,199.177

**Existing P.C. #1 Weiland Road**  
Sta. 41+50.79  
N.2,002,040.765-E.1,087,748.199

**Existing P.I. #1 Weiland Road**  
Sta. 44+94.94  
N.2,002,369.937-E.1,087,848.608

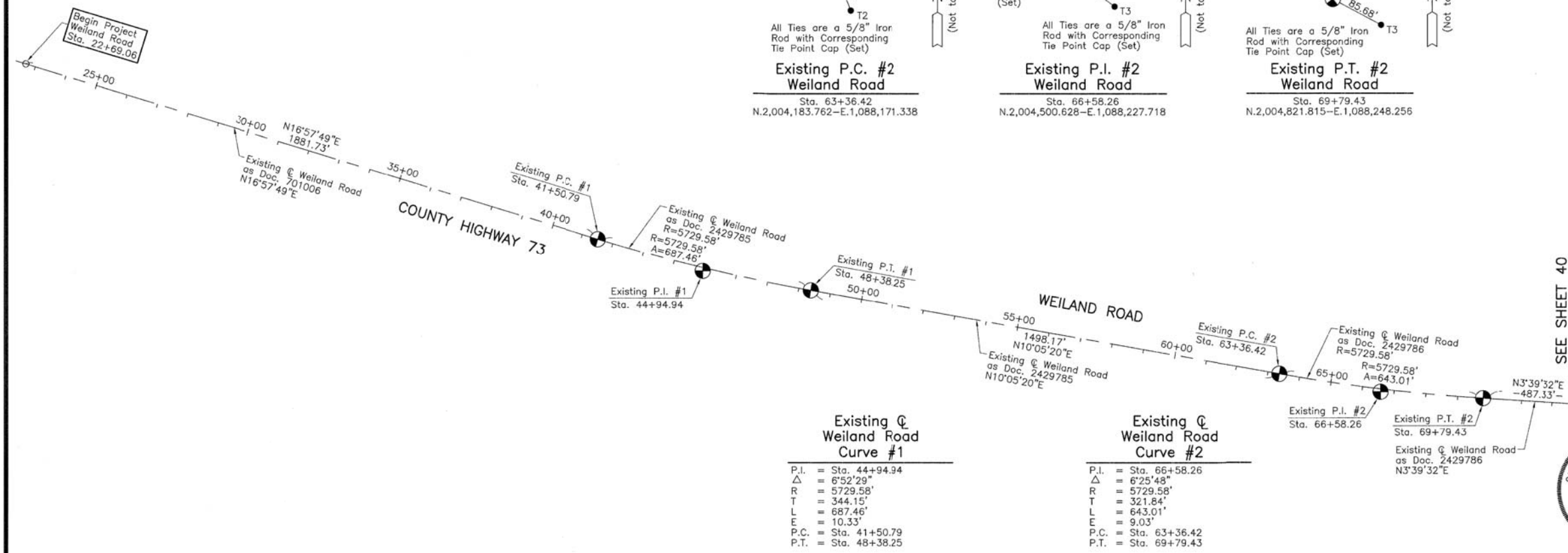
**Existing P.T. #1 Weiland Road**  
Sta. 48+38.25  
N.2,002,708.761-E.1,087,908.894



**Existing P.C. #2 Weiland Road**  
Sta. 63+36.42  
N.2,004,183.762-E.1,088,171.338

**Existing P.I. #2 Weiland Road**  
Sta. 66+58.26  
N.2,004,500.628-E.1,088,227.718

**Existing P.T. #2 Weiland Road**  
Sta. 69+79.43  
N.2,004,821.815-E.1,088,248.256



**Existing @ Weiland Road Curve #1**

P.I.	= Sta. 44+94.94
Δ	= 6°52'29"
R	= 5729.58'
T	= 344.15'
L	= 687.46'
E	= 10.33'
P.C.	= Sta. 41+50.79
P.T.	= Sta. 48+38.25

**Existing @ Weiland Road Curve #2**

P.I.	= Sta. 66+58.26
Δ	= 6°25'48"
R	= 5729.58'
T	= 321.84'
L	= 643.01'
E	= 9.03'
P.C.	= Sta. 63+36.42
P.T.	= Sta. 69+79.43

**LEGEND**

SECTION CORNER: 9 10 16 15

QUARTER SECTION CORNER: 16 15

- SECTION LINE
- QUARTER SECTION LINE
- QUARTER, QUARTER SECTION LINE
- PLATTED LOT LINE
- PROPERTY (DEED) LINE
- APL
- APPARENT PROPERTY LINE
- EXISTING CENTER LINE
- PROPOSED CENTER LINE
- EXISTING RIGHT OF WAY LINE
- PROPOSED RIGHT OF WAY LINE
- EXISTING EASEMENT
- PROPOSED EASEMENT
- EXISTING ACCESS CONTROL LINE
- PROPOSED ACCESS CONTROL LINE
- MEASURED DIMENSION
- COMPUTED DIMENSION
- RECORD DIMENSION
- EXISTING BUILDING

120.32'  
129.32' (Comp.)  
(129.32')

SCALE: 1"=200'

Bearings and Coordinates are referenced to the Illinois Coordinate System NAD 83(2007) East Zone.

- IRON PIPE OR ROD FOUND
- ⊕ "MAG" NAIL SET
- + CUT CROSS FOUND OR SET
- 5/8" REBAR SET
- T1 THESE STAKES REFERENCE FOUND OR SET MONUMENTATION. SET 5/8 INCH IRON ROD FLUSH WITH GROUND TO THE FOUND IRON STAKE. IDENTIFIED BY COLORED PLASTIC CAP BEARING SURVEYORS REGISTRATION NUMBER.
- T2
- T3
- BT1 THESE STAKES, IN CULTIVATED AREAS, REFERENCE FOUND OR SET MONUMENTATION. BURIED 5/8 INCH IRON ROD 20 INCHES BELOW GROUND TO THE FOUND IRON STAKE. IDENTIFIED BY COLORED PLASTIC CAP BEARING SURVEYORS REGISTRATION NUMBER.
- BT2
- BT3
- STAKING OF PROPOSED RIGHT OF WAY. SET DIVISION OF HIGHWAYS SURVEY MARKER TO MONUMENT THE POSITION SHOWN. IDENTIFIED BY INSCRIPTION DATA AND SURVEYORS REGISTRATION NUMBER.
- M STAKING OF PROPOSED RIGHT OF WAY IN CULTIVATED AREAS. BURIED 5/8 INCH METAL ROD 20 INCHES BELOW GROUND TO MARK FUTURE SURVEY MARKER POSITION IDENTIFIED BY COLORED PLASTIC CAP BEARING SURVEYORS REGISTRATION NUMBER.
- ⊙ PERMANENT SURVEY MARKER, I.D.O.T STD 2135 (TO BE SET BY OTHERS)
- RIGHT OF WAY STAKING PROPOSED TO BE SET.

SEE SHEET 40

STATE OF ILLINOIS }  
COUNTY OF LAKE } SS

THIS IS TO CERTIFY THAT WE, JORGENSEN & ASSOCIATES, INC., AN ILLINOIS PROFESSIONAL DESIGN FIRM LAND SURVEYING CORPORATION, NUMBER 184-2771, HAVE SURVEYED THE PLAT OF HIGHWAYS SHOWN HEREON BETWEEN SECTION 28, TOWNSHIP 43N., RANGE 11E. AND SECTION 33, TOWNSHIP 43N., RANGE 11E., OF THE THIRD PRINCIPAL MERIDIAN, LAKE COUNTY, THAT THE SURVEY IS TRUE AND COMPLETE AS SHOWN TO THE BEST OF MY KNOWLEDGE AND BELIEF, THAT THE PLAT CORRECTLY REPRESENTS SAID SURVEY, THAT ALL MONUMENTS FOUND AND ESTABLISHED ARE OF PERMANENT QUALITY AND OCCUPY THE POSITIONS SHOWN THEREON AND THAT THE MONUMENTS ARE SUFFICIENT TO ENABLE THE SURVEY TO BE RETRACED. MADE FOR THE LAKE COUNTY DIVISION OF TRANSPORTATION, STATE OF ILLINOIS.

DATED AT LAKE VILLA, ILLINOIS THIS 16th DAY OF January 20 2017 A.D.

*Christian H. Jorgensen* PRESIDENT  
ILLINOIS PROFESSIONAL LAND SURVEYOR NO. 35-2797  
LICENSE EXPIRATION DATE: NOVEMBER 30, 2018  
THIS PROFESSIONAL SERVICE CONFORMS TO THE CURRENT ILLINOIS MINIMUM STANDARDS FOR A BOUNDARY SURVEY.  
Note: Surface Coordinates are Shown

CHRISTIAN H. JORGENSEN  
2797 PROFESSIONAL LAND SURVEYOR  
STATE OF ILLINOIS  
LAKE VILLA, ILLINOIS

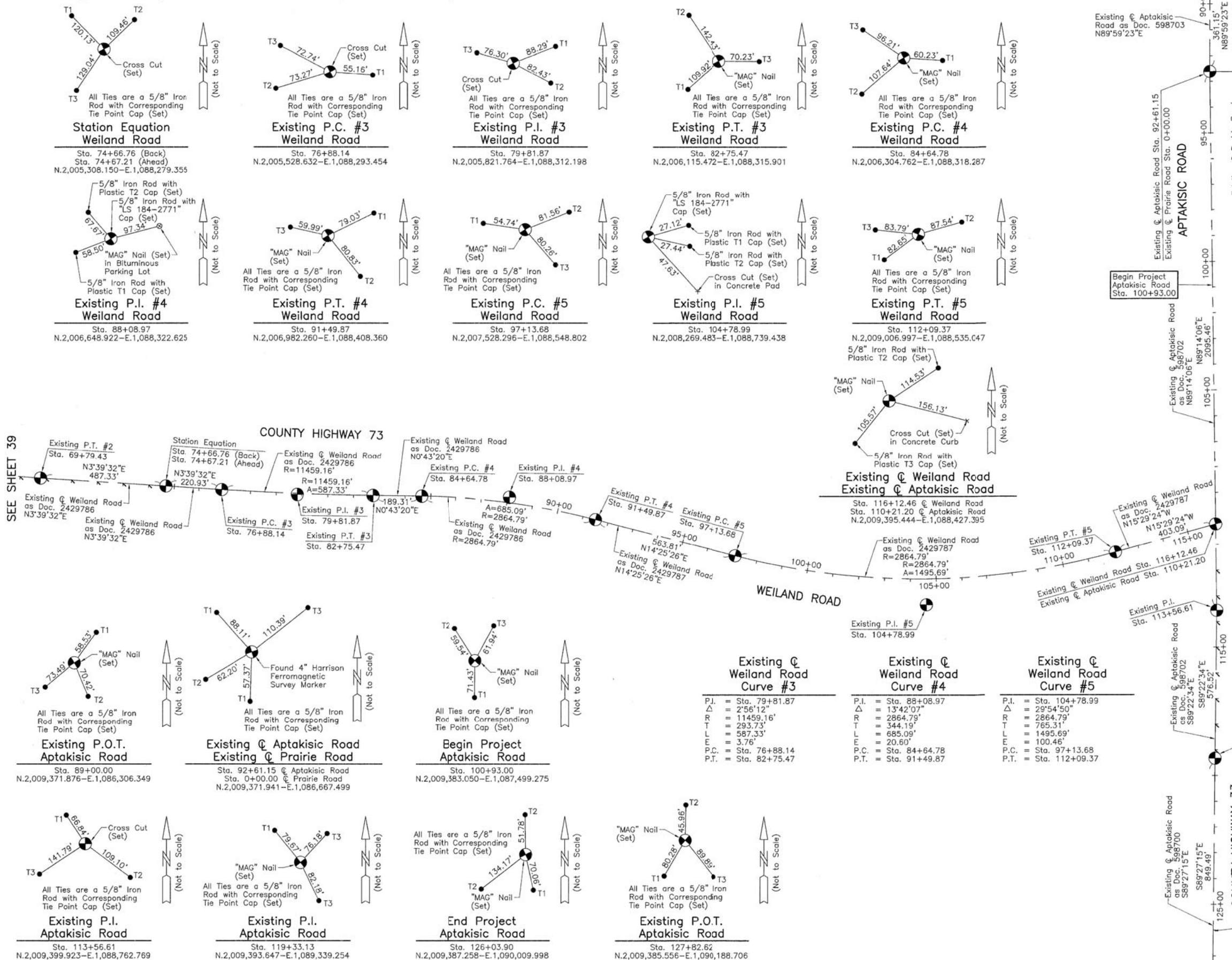
JORGENSEN & ASSOCIATES, INC.  
120 PARK AVENUE  
LAKE VILLA, ILLINOIS 60046  
(847) 356-3371

**PLAT OF HIGHWAYS  
LAKE COUNTY  
DIVISION OF TRANSPORTATION**  
F.A.U. 2665 (WEILAND ROAD)  
LIMITS: LAKE-COOK ROAD TO ILLINOIS ROUTE 22  
LAKE COUNTY  
SECTION: 14-00158-11-WR JOB NO. R-55-001-97  
STATION 22+69.06 TO STATION 72+00  
SCALE: 1"=200' SHEET 39 OF 40

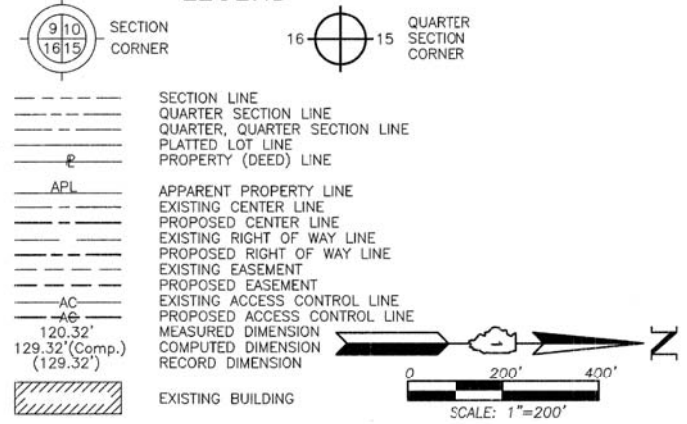
LAKE COUNTY DIVISION OF TRANSPORTATION  
600 WEST WINCHESTER ROAD  
LIBERTYVILLE, ILLINOIS 60048



PART OF THE SOUTH 1/2 OF SEC. 21, PART OF THE SW 1/4 OF SEC. 22 AND PART OF THE EAST 1/2 OF SEC. 28, TWP. 43 N., R. 11 E. OF THE 3RD. P.M., IN LAKE COUNTY, ILLINOIS.



**LEGEND**



- IRON PIPE OR ROD FOUND      ⊕ "MAG" NAIL SET
- + CUT CROSS FOUND OR SET      ● 5/8" REBAR SET
- T1 THESE STAKES REFERENCE FOUND OR SET MONUMENTATION. SET 5/8 INCH IRON ROD FLUSH WITH GROUND TO THE FOUND IRON STAKE. IDENTIFIED BY COLORED PLASTIC CAP BEARING SURVEYORS REGISTRATION NUMBER.
- BT1 THESE STAKES, IN CULTIVATED AREAS, REFERENCE FOUND OR SET MONUMENTATION. BURIED 5/8 INCH IRON ROD 20 INCHES BELOW GROUND TO THE FOUND IRON STAKE. IDENTIFIED BY COLORED PLASTIC CAP BEARING SURVEYORS REGISTRATION NUMBER.
- STAKING OF PROPOSED RIGHT OF WAY. SET DIVISION OF HIGHWAYS SURVEY MARKER TO MONUMENT THE POSITION SHOWN. IDENTIFIED BY INSCRIPTION DATA AND SURVEYORS REGISTRATION NUMBER.
- M STAKING OF PROPOSED RIGHT OF WAY IN CULTIVATED AREAS. BURIED 5/8 INCH METAL ROD 20 INCHES BELOW GROUND TO MARK FUTURE SURVEY MARKER POSITION IDENTIFIED BY COLORED PLASTIC CAP BEARING SURVEYORS REGISTRATION NUMBER.
- ⊙ PERMANENT SURVEY MARKER, I.D.O.T STD 2135 (TO BE SET BY OTHERS)
- RIGHT OF WAY STAKING PROPOSED TO BE SET.

STATE OF ILLINOIS } SS  
 COUNTY OF LAKE }  
 THIS IS TO CERTIFY THAT WE, JORGENSEN & ASSOCIATES, INC., AN ILLINOIS PROFESSIONAL DESIGN FIRM LAND SURVEYING CORPORATION, NUMBER 184-2771, HAVE SURVEYED THE PLAT OF HIGHWAYS SHOWN HEREON BETWEEN SECTION 21, TOWNSHIP 43N., RANGE 11E. AND SECTION 28, TOWNSHIP 43N., RANGE 11E., OF THE THIRD PRINCIPAL MERIDIAN, LAKE COUNTY, THAT THE SURVEY IS TRUE AND COMPLETE AS SHOWN TO THE BEST OF MY KNOWLEDGE AND BELIEF, THAT THE PLAT CORRECTLY REPRESENTS SAID SURVEY, THAT ALL MONUMENTS FOUND AND ESTABLISHED ARE OF PERMANENT QUALITY AND OCCUPY THE POSITIONS SHOWN THEREON AND THAT THE MONUMENTS ARE SUFFICIENT TO ENABLE THE SURVEY TO BE RETRACED. MADE FOR THE LAKE COUNTY DIVISION OF TRANSPORTATION, STATE OF ILLINOIS.  
 DATED AT LAKE VILLA, ILLINOIS THIS 18<sup>th</sup> DAY OF January 20, 2017 A.D.



*Christian H. Jorgensen* PRESIDENT  
 ILLINOIS PROFESSIONAL LAND SURVEYOR NO. 35-2797  
 LICENSE EXPIRATION DATE: NOVEMBER 30, 2018  
 THIS PROFESSIONAL SERVICE CONFORMS TO THE CURRENT ILLINOIS MINIMUM STANDARDS FOR A BOUNDARY SURVEY.  
 Note: Surface Coordinates are Shown

JORGENSEN & ASSOCIATES, INC.  
 120 PARK AVENUE  
 LAKE VILLA, ILLINOIS 60046  
 (847) 356-3371

**PLAT OF HIGHWAYS**  
**LAKE COUNTY**  
**DIVISION OF TRANSPORTATION**  
 F.A.U. 2665 (WEILAND ROAD)  
 LIMITS: LAKE-COOK ROAD TO ILLINOIS ROUTE 22  
 LAKE COUNTY  
 SECTION: 14-00158-11-WR JOB NO. R-55-001-97  
 STATION 69+00.00 TO STATION 115+12.46 (WEILAND RD.)  
 STATION 89+00.00 TO STATION 127+82.62 (APTAKISIC RD.)  
 SCALE: 1"=200' SHEET 40 OF 40

**LAKE COUNTY DIVISION OF TRANSPORTATION**  
 600 WEST WINCHESTER ROAD  
 LIBERTYVILLE, ILLINOIS 60048

REVISION DATE January 25, 2018

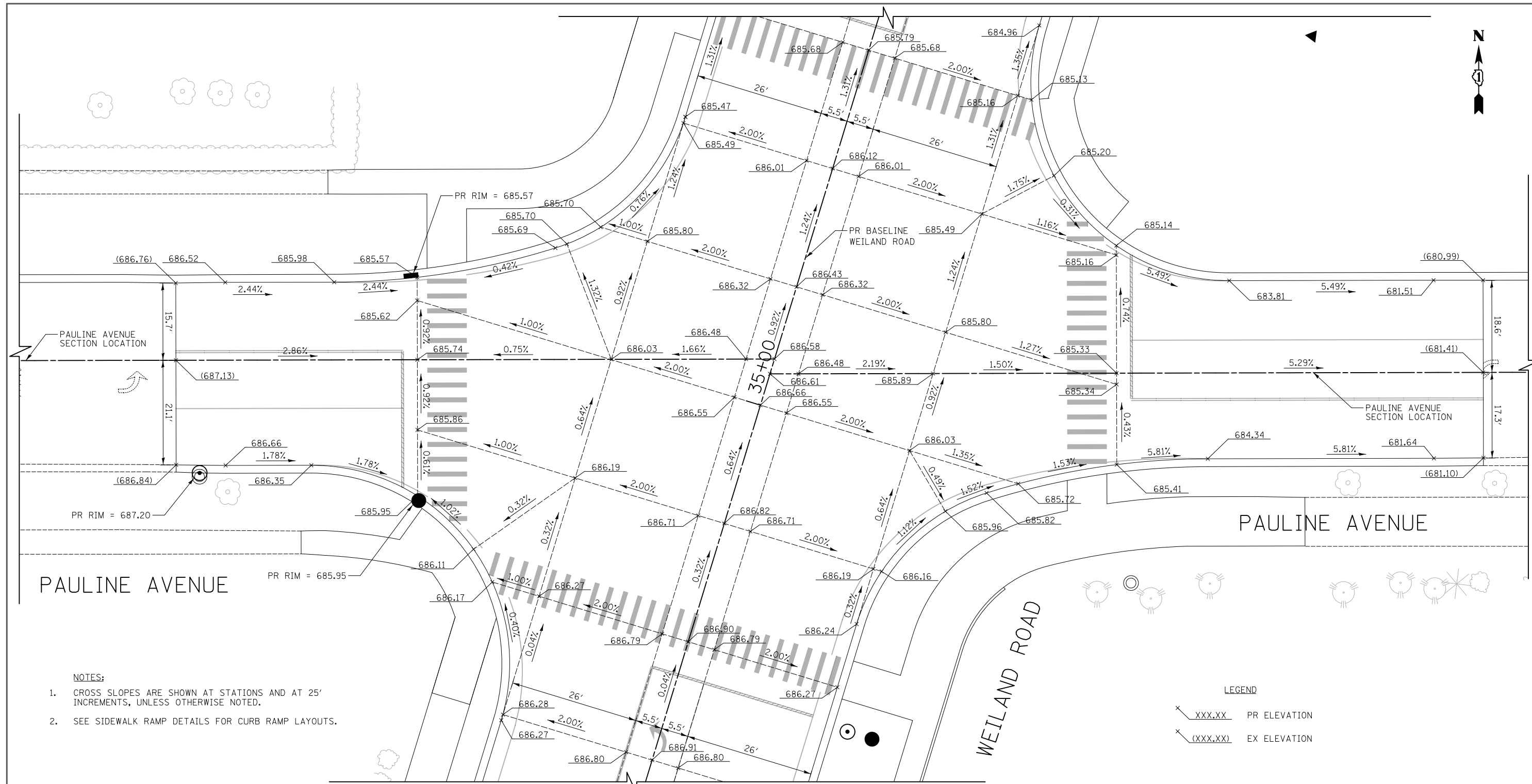
REVISION Eliminated County Engineer Certificate

MADE BY



DATE	
BY	
SURVEYED	
PLOTTED	
TEMPLATE	
NOTE BOOK	
AREAS CHECKED	
NO.	

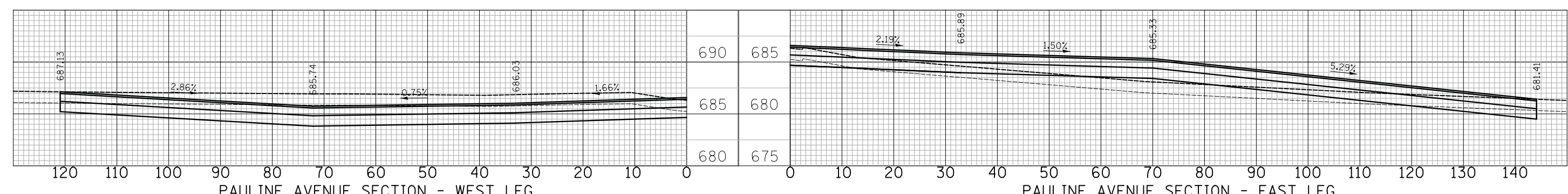
DATE	
BY	
SURVEYED	
PLOTTED	
TEMPLATE	
NOTE BOOK	
AREAS CHECKED	
NO.	



- NOTES:**
- CROSS SLOPES ARE SHOWN AT STATIONS AND AT 25' INCREMENTS, UNLESS OTHERWISE NOTED.
  - SEE SIDEWALK RAMP DETAILS FOR CURB RAMP LAYOUTS.

**LEGEND**

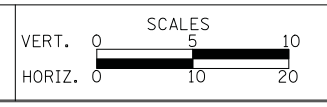
XXX.XX	PR ELEVATION
(XXX.XX)	EX ELEVATION



**CIVILTECH**  
 Two Pierce Place, Suite 1400  
 Itasca, Illinois 60143  
 Tel: 630.773.3900 Fax: 630.773.3975  
 www.civiltechinc.com

DESIGNED - PK	REVISED -
DRAWN - PK	REVISED -
CHECKED - JRV	REVISED -
DATE - 10/8/2018	REVISED -

**STATE OF ILLINOIS  
 DEPARTMENT OF TRANSPORTATION**



**INTERSECTION GRADING PLAN  
 WEILAND ROAD & PAULINE AVENUE**

SHEET NO. 1 OF 6 SHEETS STA. TO STA.

F.A.U. R.T.E.	SECTION	COUNTY	TOTAL SHEETS	SHEET NO.
2665	14-00158-11-WR	LAKE	537	165
				CONTRACT NO. 61E24
FED. ROAD DIST. NO. 1 ILLINOIS FED. AID PROJECT				



























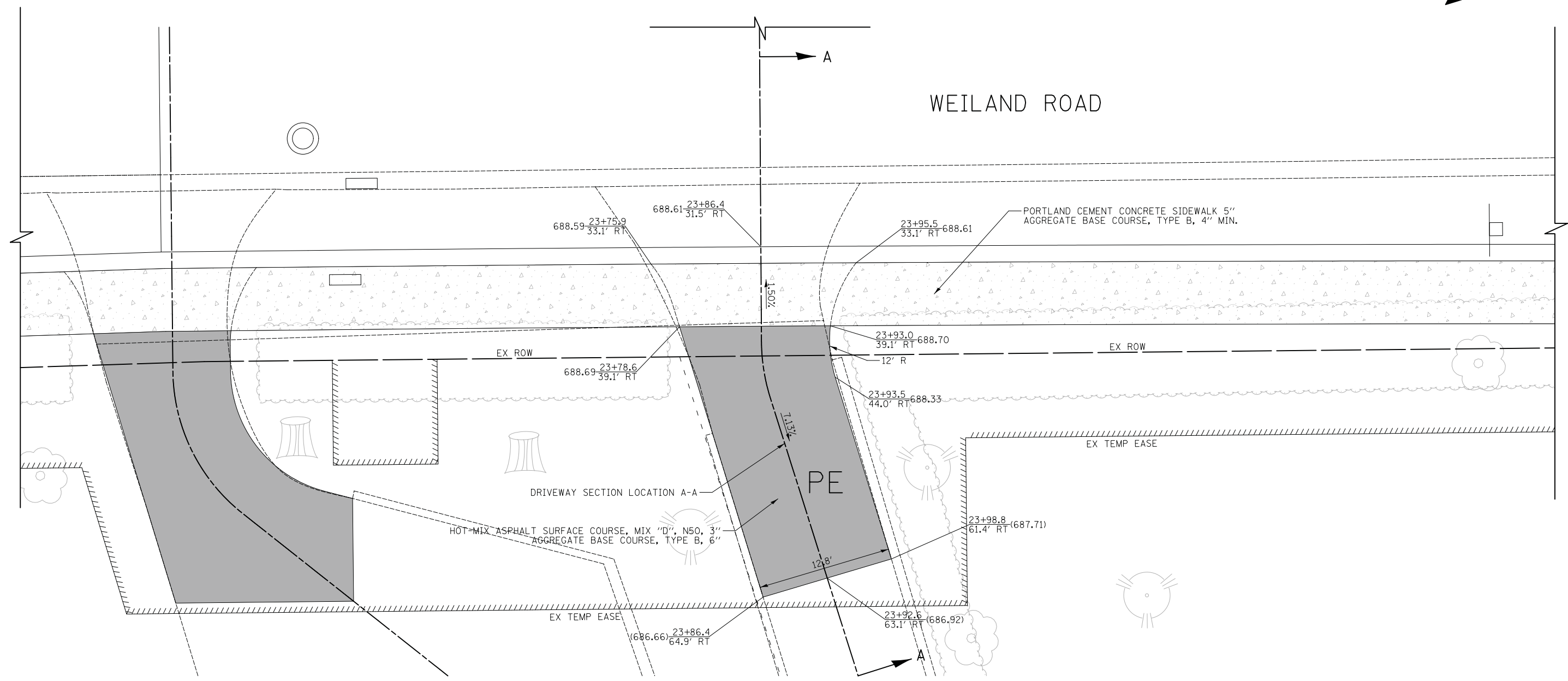











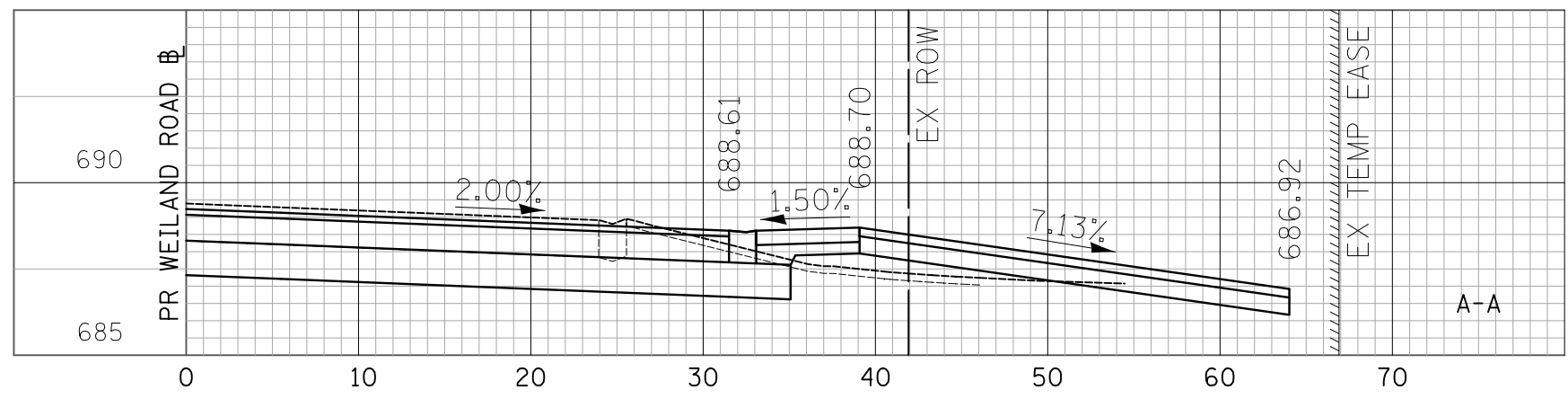
DATE	
BY	
SURVEYED	
PLOTTED	
TEMPLATE	
AREAS	
CHECKED	
NO.	

DATE	
BY	
SURVEYED	
PLOTTED	
TEMPLATE	
AREAS	
CHECKED	
NO.	



**LEGEND**

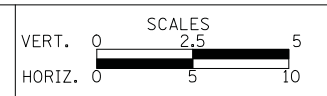
-  HOT-MIX ASPHALT SURFACE COURSE, MIX "D", N50, 3" AGGREGATE BASE COURSE, TYPE B, 6" (8" CE)
-  PORTLAND CEMENT CONCRETE DRIVEWAY PAVEMENT, 5" AGGREGATE BASE COURSE, TYPE B, 4"
-  PORTLAND CEMENT CONCRETE DRIVEWAY PAVEMENT, 8" AGGREGATE BASE COURSE, TYPE B, 6"
-  PORTLAND CEMENT CONCRETE SIDEWALK 5" AGGREGATE BASE COURSE, TYPE B, 4" MIN.
-  PORTLAND CEMENT CONCRETE SIDEWALK 8" AGGREGATE BASE COURSE, TYPE B, 6" MIN.



**CIVILTECH**  
 Two Pierce Place, Suite 1400  
 Itasca, Illinois 60143  
 Tel: 630.773.3900 Fax: 630.773.3975  
 www.civiltechinc.com

DESIGNED - PK	REVISED -
DRAWN - PK	REVISED -
CHECKED - JRV	REVISED -
DATE - 10/8/2018	REVISED -

**STATE OF ILLINOIS**  
**DEPARTMENT OF TRANSPORTATION**



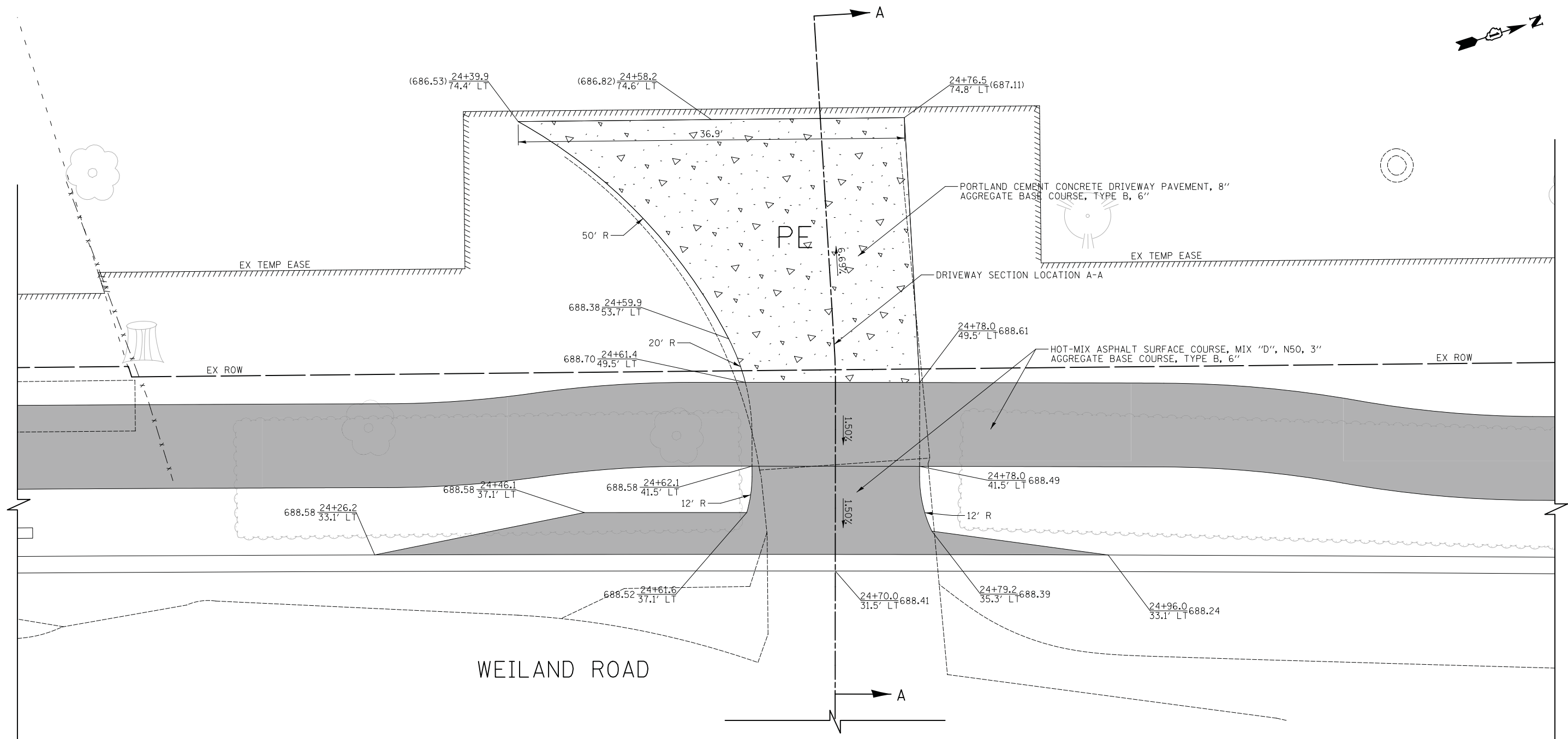
**DRIVEWAY DETAILS**  
**WEILAND ROAD - STA. 23 + 86**  
 SHEET NO. 3 OF 18 SHEETS STA. TO STA.

F.A.U. RTE.	SECTION	COUNTY	TOTAL SHEETS	SHEET NO.
2665	14-00158-11-WR	LAKE	537	173
				CONTRACT NO. 61E24
FED. ROAD DIST. NO. 1 ILLINOIS FED. AID PROJECT				



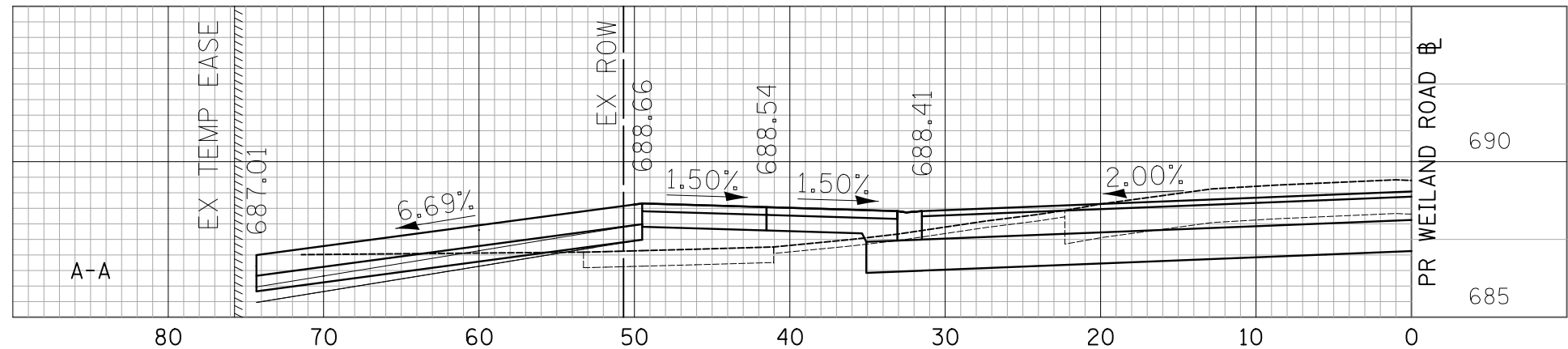
DATE	
BY	
SURVEYED	
PLOTTED	
TEMPLATE	
NOTE BOOK	
AREAS CHECKED	
NO.	

DATE	
BY	
SURVEYED	
PLOTTED	
TEMPLATE	
NOTE BOOK	
AREAS CHECKED	
NO.	



**LEGEND**

- HOT-MIX ASPHALT SURFACE COURSE, MIX "D", N50, 3" AGGREGATE BASE COURSE, TYPE B, 6" (8" CE)
- PORTLAND CEMENT CONCRETE DRIVEWAY PAVEMENT, 5" AGGREGATE BASE COURSE, TYPE B, 4"
- PORTLAND CEMENT CONCRETE DRIVEWAY PAVEMENT, 8" AGGREGATE BASE COURSE, TYPE B, 6"
- PORTLAND CEMENT CONCRETE SIDEWALK 5" AGGREGATE BASE COURSE, TYPE B, 4" MIN.
- PORTLAND CEMENT CONCRETE SIDEWALK 8" AGGREGATE BASE COURSE, TYPE B, 6" MIN.



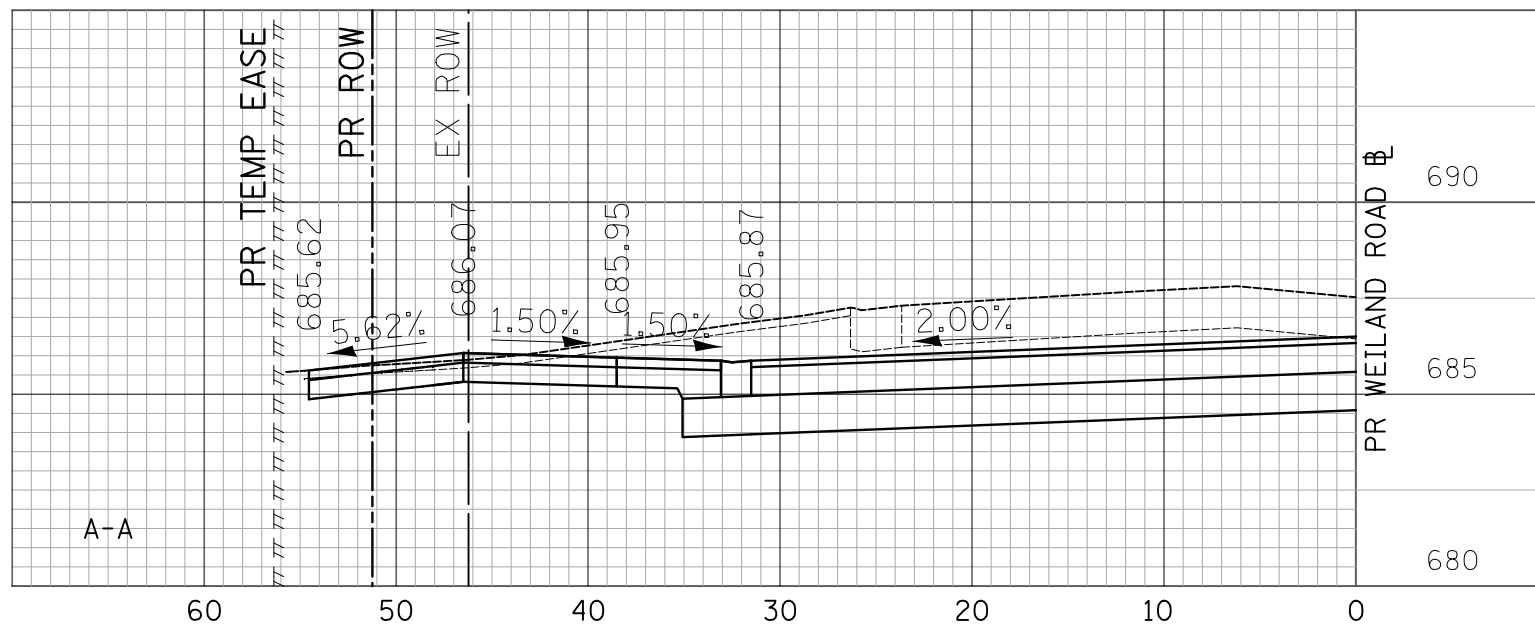
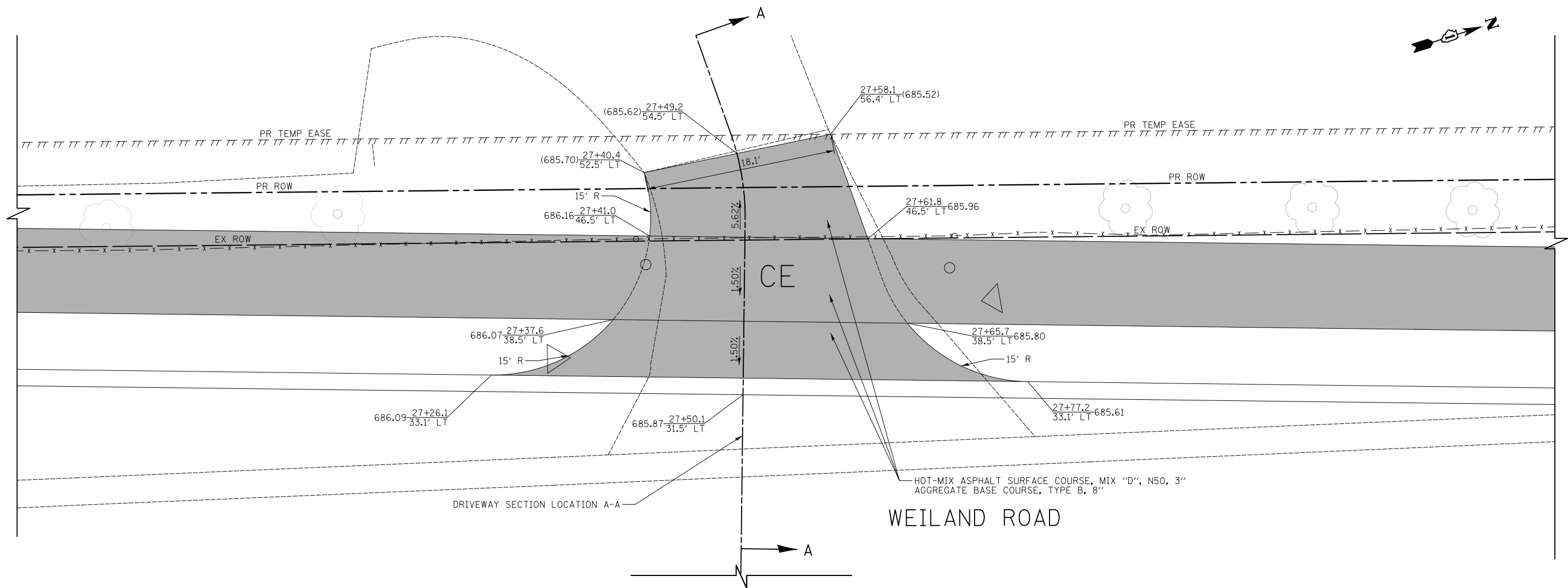





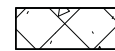





DATE	
BY	
SURVEYED	
PLOTTED	
TEMPLATE	
AREAS CHECKED	
NO.	

DATE	
BY	
SURVEYED	
PLOTTED	
TEMPLATE	
AREAS CHECKED	
NO.	



**LEGEND**

-  HOT-MIX ASPHALT SURFACE COURSE, MIX "D", N50, 3" AGGREGATE BASE COURSE, TYPE B, 6" (8" CE)
-  PORTLAND CEMENT CONCRETE DRIVEWAY PAVEMENT, 5" AGGREGATE BASE COURSE, TYPE B, 4"
-  PORTLAND CEMENT CONCRETE DRIVEWAY PAVEMENT, 8" AGGREGATE BASE COURSE, TYPE B, 6"
-  PORTLAND CEMENT CONCRETE SIDEWALK 5" AGGREGATE BASE COURSE, TYPE B, 4" MIN.
-  PORTLAND CEMENT CONCRETE SIDEWALK 8" AGGREGATE BASE COURSE, TYPE B, 6" MIN.









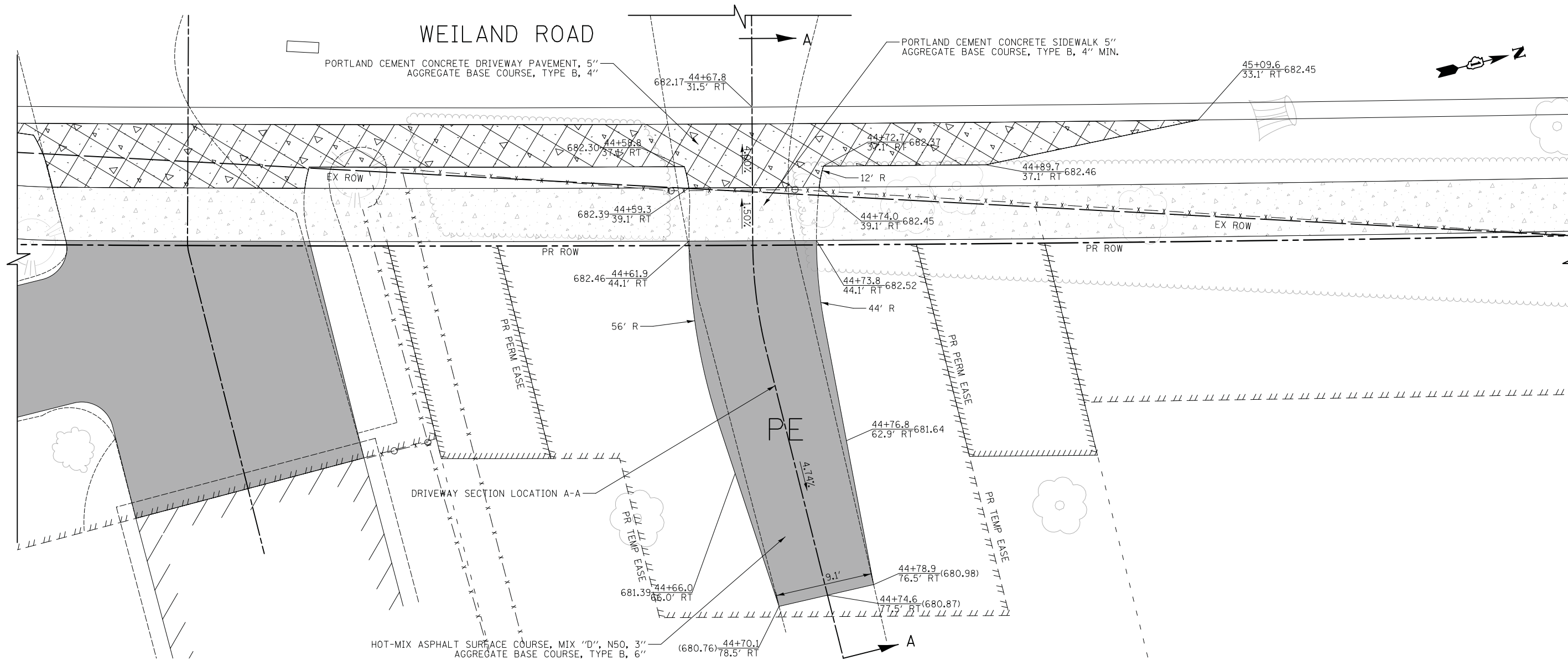











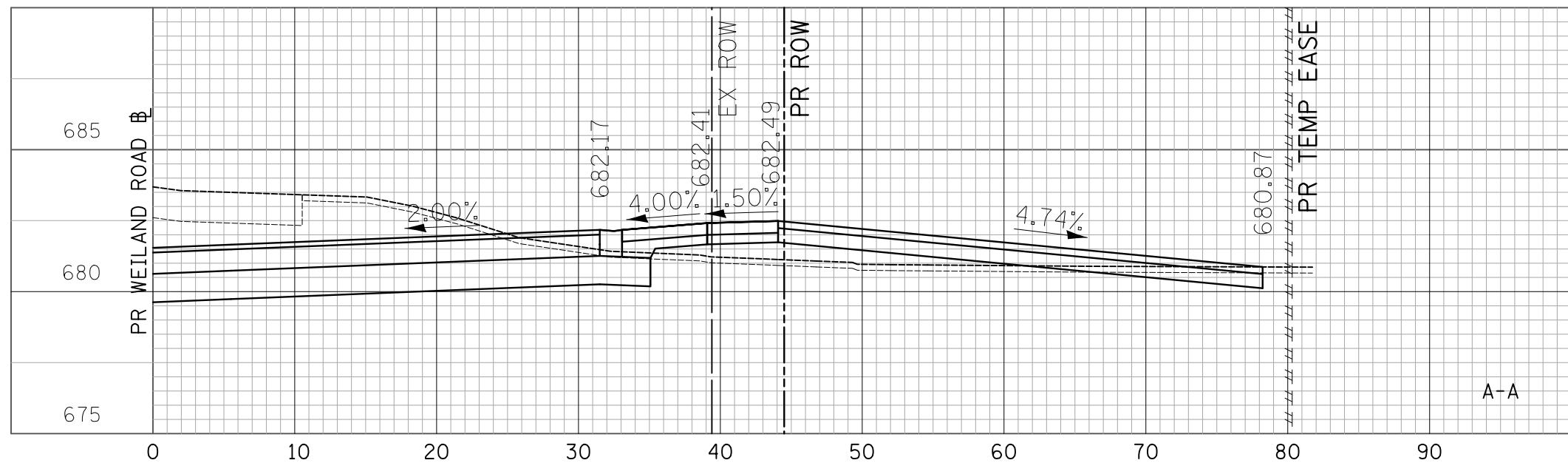
DATE	
BY	
SURVEYED	
PLOTTED	
TEMPLATE	
AREAS CHECKED	
NO.	

DATE	
BY	
SURVEYED	
PLOTTED	
TEMPLATE	
AREAS CHECKED	
NO.	



**LEGEND**

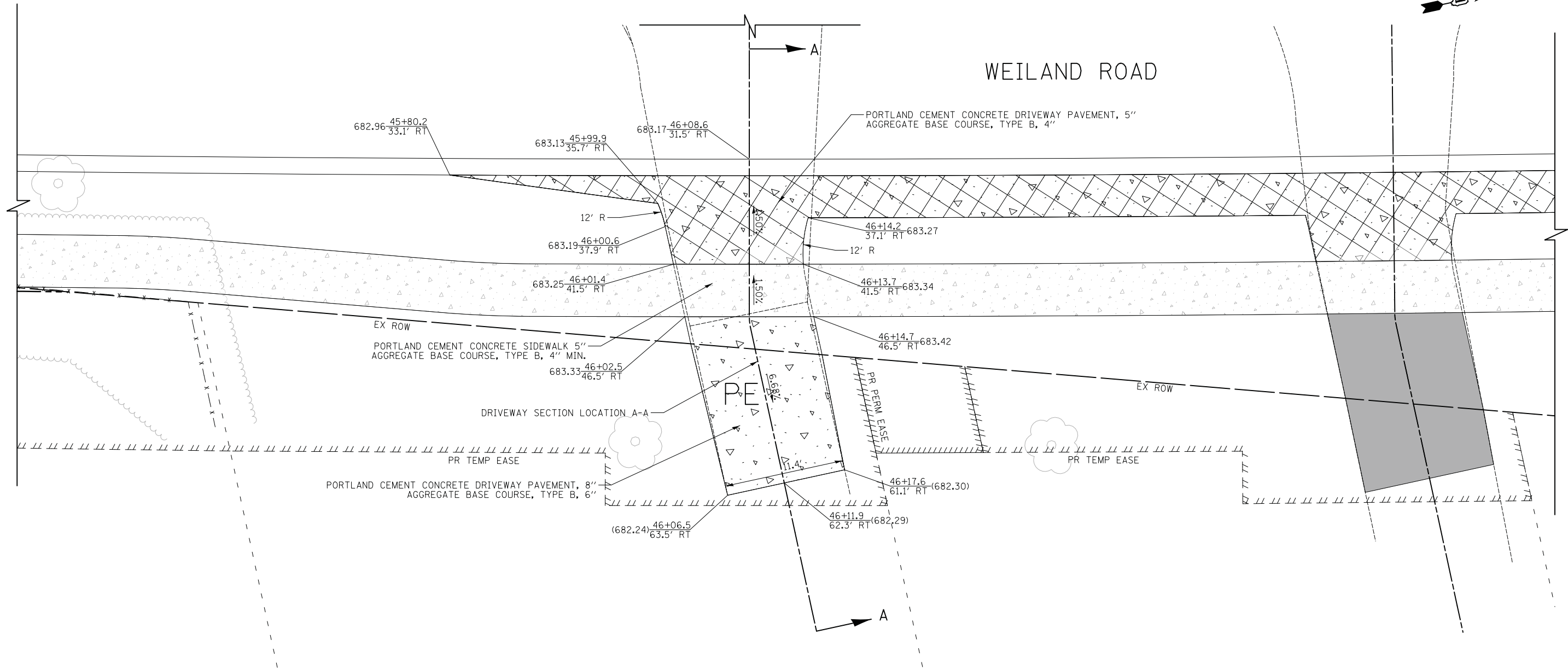
-  HOT-MIX ASPHALT SURFACE COURSE, MIX "D", N50, 3" AGGREGATE BASE COURSE, TYPE B, 6" (8" CE)
-  PORTLAND CEMENT CONCRETE DRIVEWAY PAVEMENT, 5" AGGREGATE BASE COURSE, TYPE B, 4"
-  PORTLAND CEMENT CONCRETE DRIVEWAY PAVEMENT, 8" AGGREGATE BASE COURSE, TYPE B, 6"
-  PORTLAND CEMENT CONCRETE SIDEWALK 5" AGGREGATE BASE COURSE, TYPE B, 4" MIN.
-  PORTLAND CEMENT CONCRETE SIDEWALK 8" AGGREGATE BASE COURSE, TYPE B, 6" MIN.





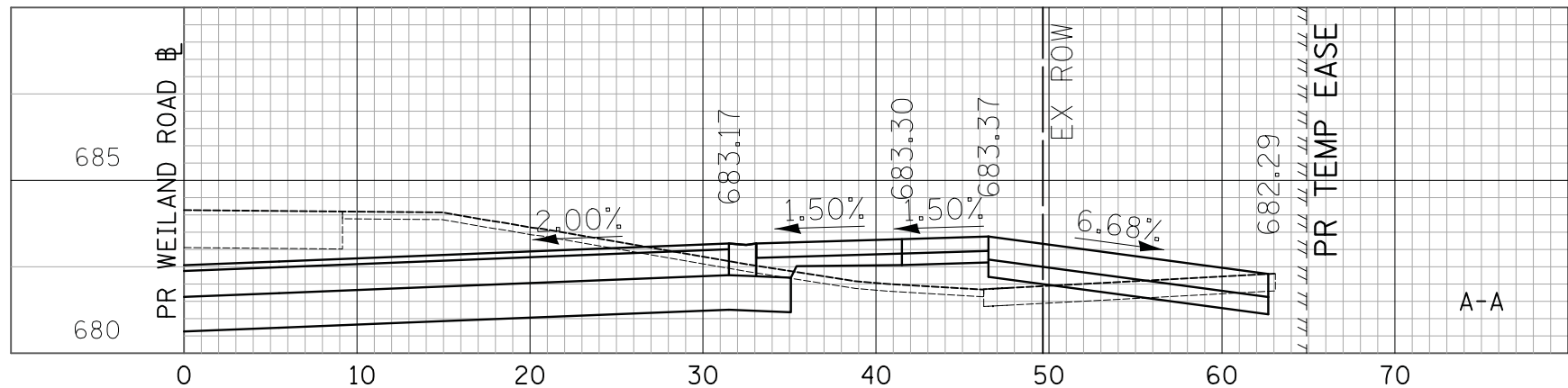
DATE	
BY	
SURVEYED	
PLOTTED	
TEMPLATE	
AREAS	
CHECKED	
FINIAL	
SURVEY	
NOTE BOOK	
NO.	

DATE	
BY	
SURVEYED	
PLOTTED	
TEMPLATE	
AREAS	
CHECKED	
ORIGINAL	
SURVEY	
NOTE BOOK	
NO.	



**LEGEND**

- HOT-MIX ASPHALT SURFACE COURSE, MIX "D", N50, 3" AGGREGATE BASE COURSE, TYPE B, 6" (8" CE)
- PORTLAND CEMENT CONCRETE DRIVEWAY PAVEMENT, 5" AGGREGATE BASE COURSE, TYPE B, 4"
- PORTLAND CEMENT CONCRETE DRIVEWAY PAVEMENT, 8" AGGREGATE BASE COURSE, TYPE B, 6"
- PORTLAND CEMENT CONCRETE SIDEWALK 5" AGGREGATE BASE COURSE, TYPE B, 4" MIN.
- PORTLAND CEMENT CONCRETE SIDEWALK 8" AGGREGATE BASE COURSE, TYPE B, 6" MIN.



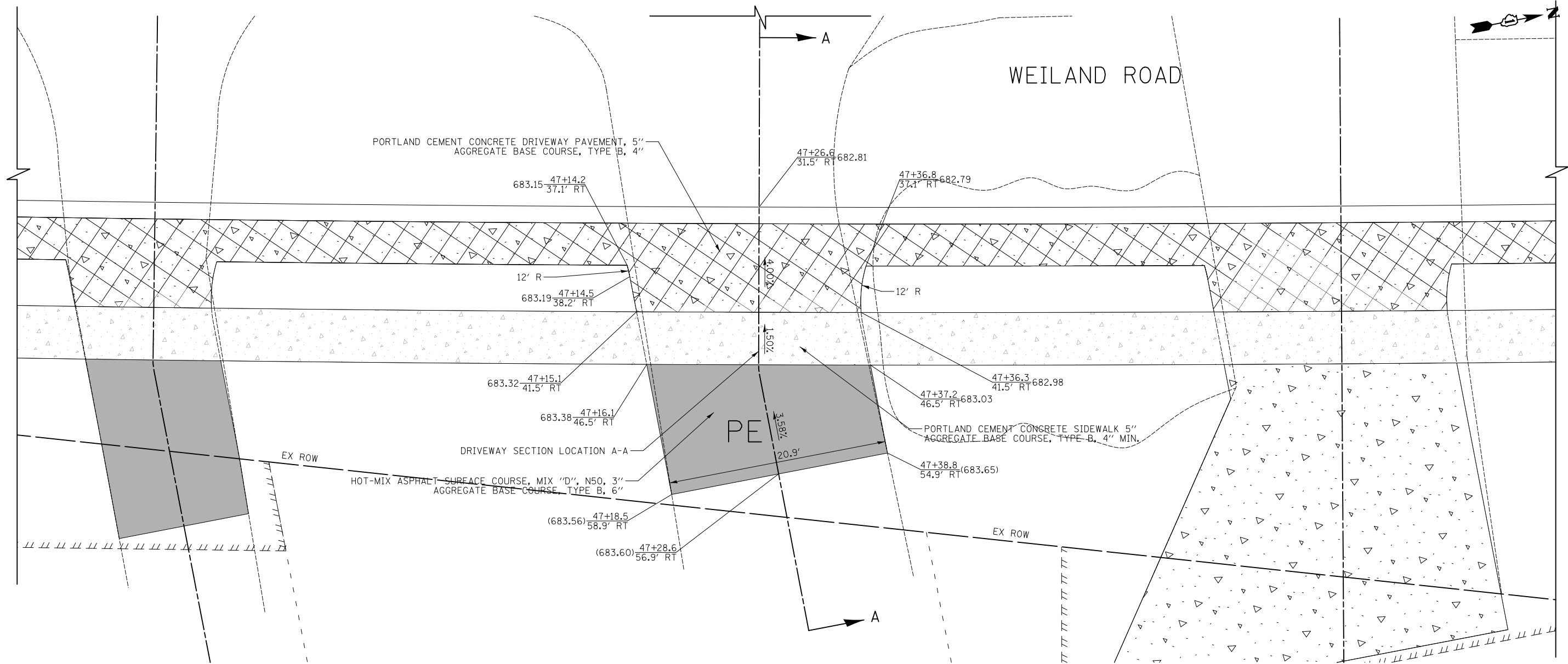






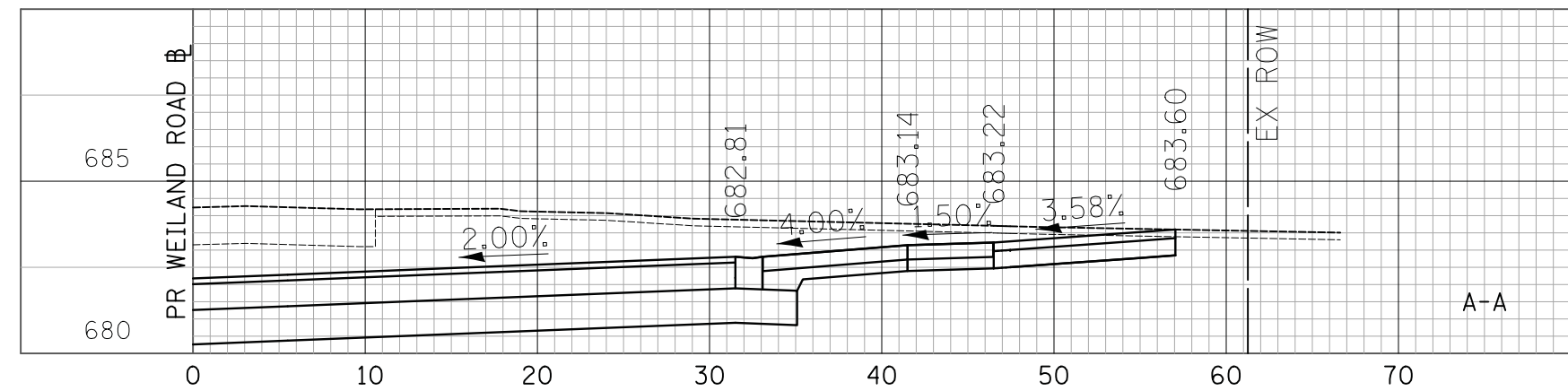
DATE	
BY	
SURVEYED	
PLOTTED	
TEMPLATE	
AREAS CHECKED	
NO.	

DATE	
BY	
SURVEYED	
PLOTTED	
TEMPLATE	
AREAS CHECKED	
NO.	



**LEGEND**

- HOT-MIX ASPHALT SURFACE COURSE, MIX "D", N50, 3" AGGREGATE BASE COURSE, TYPE B, 6" (8" CE)
- PORTLAND CEMENT CONCRETE DRIVEWAY PAVEMENT, 5" AGGREGATE BASE COURSE, TYPE B, 4"
- PORTLAND CEMENT CONCRETE DRIVEWAY PAVEMENT, 8" AGGREGATE BASE COURSE, TYPE B, 6"
- PORTLAND CEMENT CONCRETE SIDEWALK 5" AGGREGATE BASE COURSE, TYPE B, 4" MIN.
- PORTLAND CEMENT CONCRETE SIDEWALK 8" AGGREGATE BASE COURSE, TYPE B, 6" MIN.



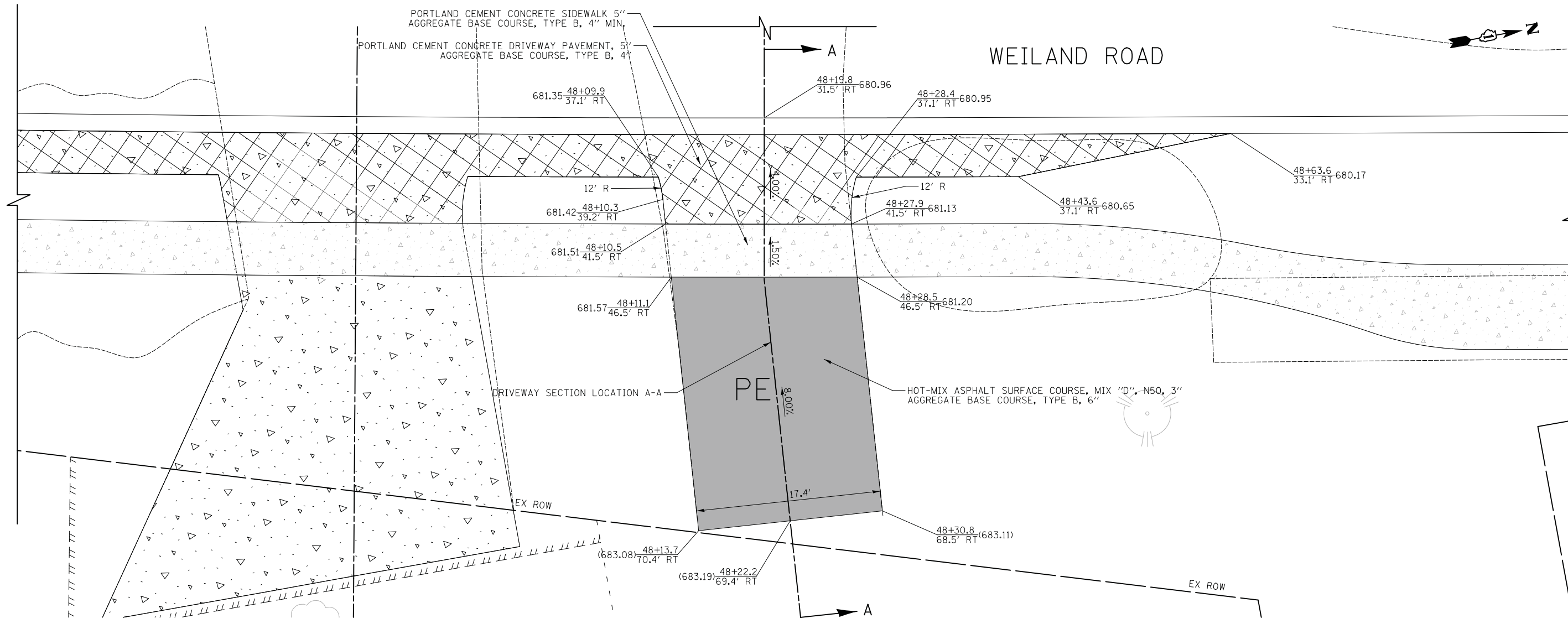











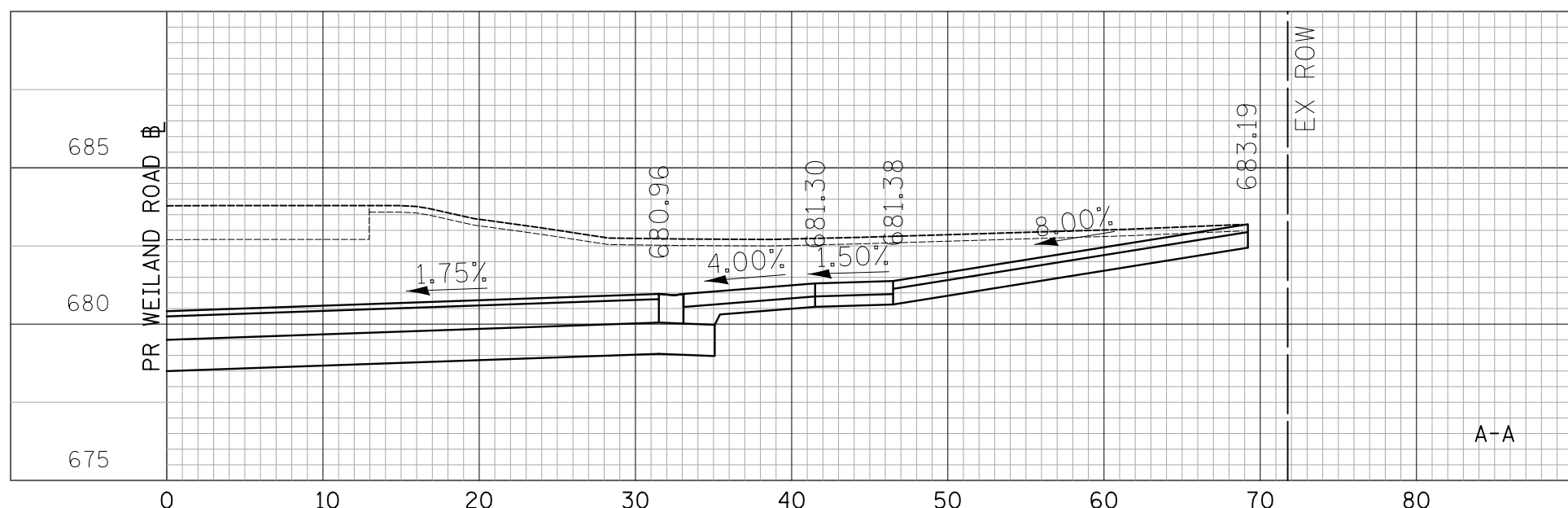
DATE	
BY	
SURVEYED	
PLOTTED	
TEMPLATE	
AREAS	
CHECKED	
NO.	

DATE	
BY	
SURVEYED	
PLOTTED	
TEMPLATE	
AREAS	
CHECKED	
NO.	



**LEGEND**

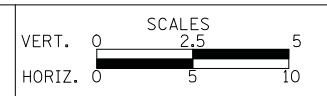
-  HOT-MIX ASPHALT SURFACE COURSE, MIX "D", N50, 3" AGGREGATE BASE COURSE, TYPE B, 6" (8" CE)
-  PORTLAND CEMENT CONCRETE DRIVEWAY PAVEMENT, 5' AGGREGATE BASE COURSE, TYPE B, 4"
-  PORTLAND CEMENT CONCRETE DRIVEWAY PAVEMENT, 8' AGGREGATE BASE COURSE, TYPE B, 6"
-  PORTLAND CEMENT CONCRETE SIDEWALK 5" AGGREGATE BASE COURSE, TYPE B, 4" MIN.
-  PORTLAND CEMENT CONCRETE SIDEWALK 8" AGGREGATE BASE COURSE, TYPE B, 6" MIN.



**CIVILTECH**  
 Two Pierce Place, Suite 1400  
 Itasca, Illinois 60143  
 Tel: 630.773.3900 Fax: 630.773.3975  
 www.civiltechinc.com

DESIGNED - PK	REVISED -
DRAWN - PK	REVISED -
CHECKED - JRV	REVISED -
DATE - 10/8/2018	REVISED -

**STATE OF ILLINOIS**  
**DEPARTMENT OF TRANSPORTATION**



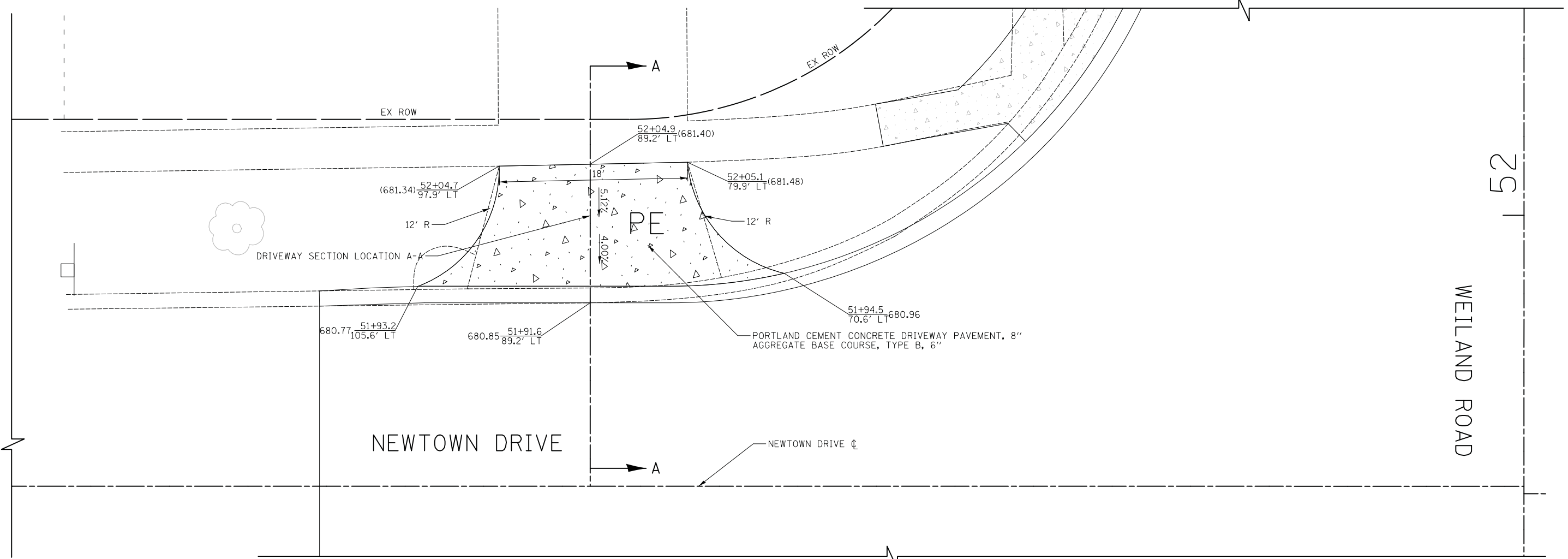
**DRIVEWAY DETAILS**  
**WEILAND ROAD - STA. 48 + 20**  
 SHEET NO. 15 OF 18 SHEETS STA. TO STA.

F.A.U. RTE.	SECTION	COUNTY	TOTAL SHEETS	SHEET NO.
2665	14-00158-11-WR	LAKE	537	185
CONTRACT NO. 61E24				
FED. ROAD DIST. NO. 1 ILLINOIS FED. AID PROJECT				



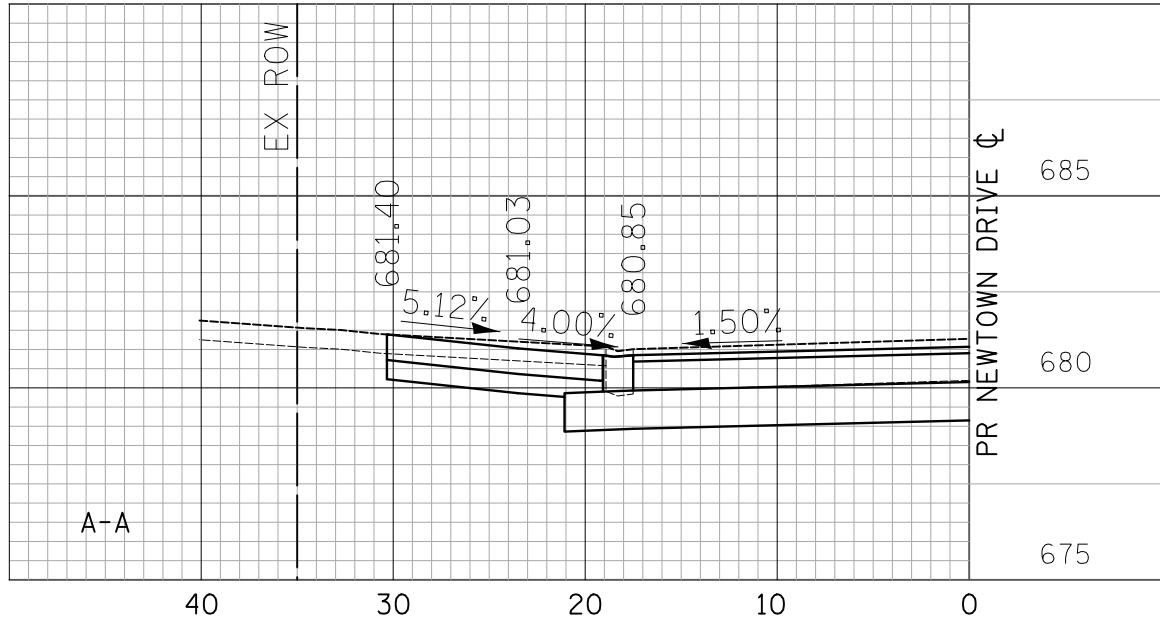


WEILAND ROAD  
52



**LEGEND**

- HOT-MIX ASPHALT SURFACE COURSE, MIX "D", N50, 3" AGGREGATE BASE COURSE, TYPE B, 6" (8" CE)
- PORTLAND CEMENT CONCRETE DRIVEWAY PAVEMENT, 5" AGGREGATE BASE COURSE, TYPE B, 4"
- PORTLAND CEMENT CONCRETE DRIVEWAY PAVEMENT, 8" AGGREGATE BASE COURSE, TYPE B, 6"
- PORTLAND CEMENT CONCRETE SIDEWALK 5" AGGREGATE BASE COURSE, TYPE B, 4" MIN.
- PORTLAND CEMENT CONCRETE SIDEWALK 8" AGGREGATE BASE COURSE, TYPE B, 6" MIN.



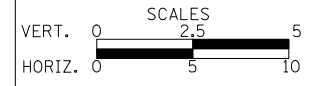
BY	DATE	SURVEYED	PLOTTED	TEMPLATE	AREAS CHECKED

BY	DATE	SURVEYED	PLOTTED	TEMPLATE	AREAS CHECKED

**CIVILTECH**  
Two Pierce Place, Suite 1400  
Itasca, Illinois 60143  
Tel: 630.773.3900 Fax: 630.773.3975  
www.civiltechinc.com

DESIGNED - PK	REVISED -
DRAWN - PK	REVISED -
CHECKED - JRV	REVISED -
DATE - 10/8/2018	REVISED -

**STATE OF ILLINOIS  
DEPARTMENT OF TRANSPORTATION**



**DRIVEWAY DETAILS  
WEILAND ROAD - ENTRANCE OFF NEWTOWN DR**

SHEET NO. 16 OF 18 SHEETS    STA.    TO STA.

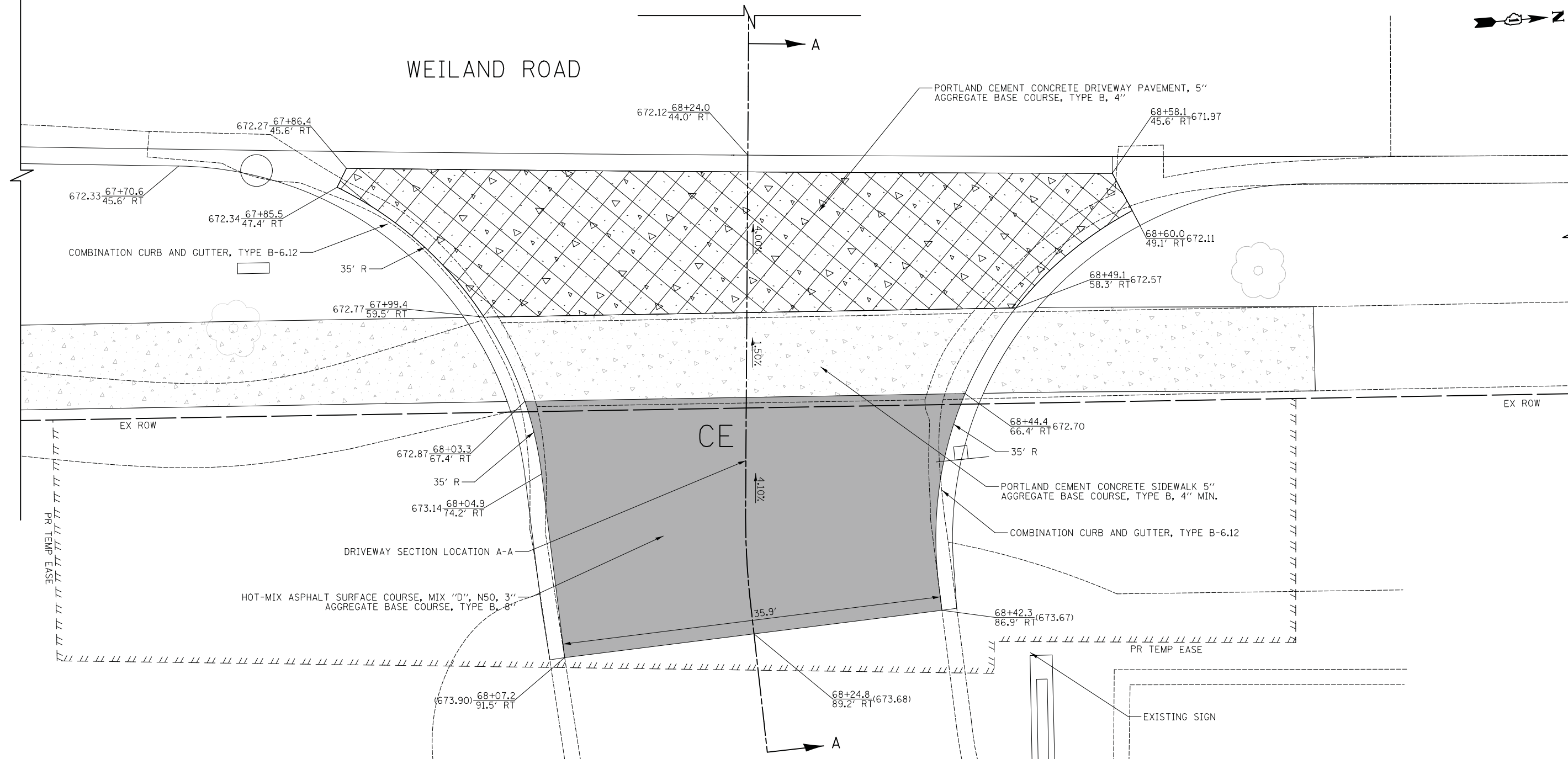
F.A.U. RTE.	SECTION	COUNTY	TOTAL SHEETS	SHEET NO.
2665	14-00158-11-WR	LAKE	537	186
CONTRACT NO. 61E24				
FED. ROAD DIST. NO. 1 ILLINOIS FED. AID PROJECT				




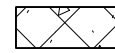



DATE	
BY	
FINISHED SURVEY	
PLOTTED	
TEMPLATE	
NOTE BOOK	
AREAS CHECKED	
NO.	

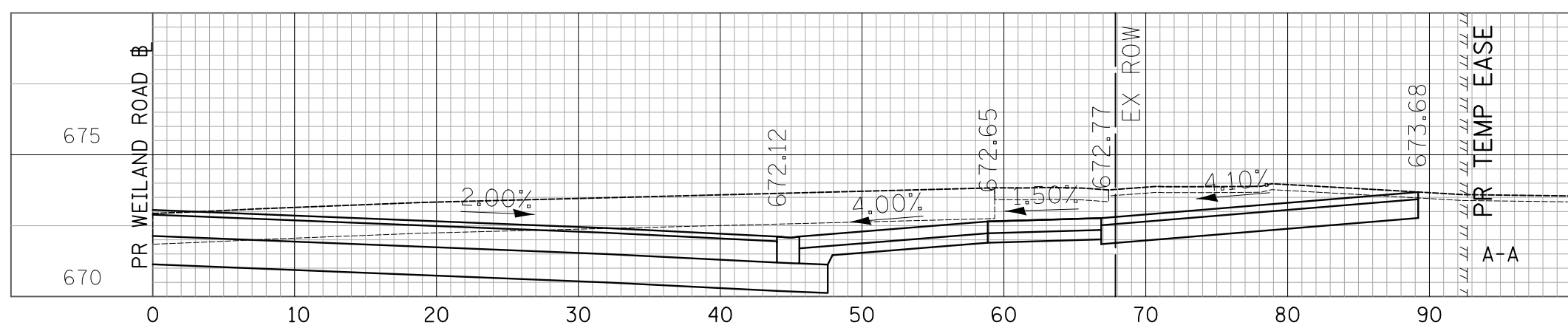
DATE	
BY	
ORIGINAL SURVEY	
PLOTTED	
TEMPLATE	
NOTE BOOK	
AREAS CHECKED	
NO.	

# WEILAND ROAD



### LEGEND

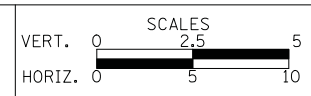
-  HOT-MIX ASPHALT SURFACE COURSE, MIX "D", N50, 3" AGGREGATE BASE COURSE, TYPE B, 6" (8" CE)
-  PORTLAND CEMENT CONCRETE DRIVEWAY PAVEMENT, 5" AGGREGATE BASE COURSE, TYPE B, 4"
-  PORTLAND CEMENT CONCRETE DRIVEWAY PAVEMENT, 8" AGGREGATE BASE COURSE, TYPE B, 6"
-  PORTLAND CEMENT CONCRETE SIDEWALK 5" AGGREGATE BASE COURSE, TYPE B, 4" MIN.
-  PORTLAND CEMENT CONCRETE SIDEWALK 8" AGGREGATE BASE COURSE, TYPE B, 6" MIN.



**CIVILTECH**  
 Two Pierce Place, Suite 1400  
 Itasca, Illinois 60143  
 Tel: 630.773.3900 Fax: 630.773.3975  
 www.civiltechinc.com

DESIGNED - PK	REVISED -
DRAWN - PK	REVISED -
CHECKED - JRV	REVISED -
DATE - 10/8/2018	REVISED -

**STATE OF ILLINOIS**  
**DEPARTMENT OF TRANSPORTATION**



### DRIVEWAY DETAILS

**WEILAND ROAD - STA. 68 + 24**

SHEET NO. 17 OF 18 SHEETS STA. TO STA.

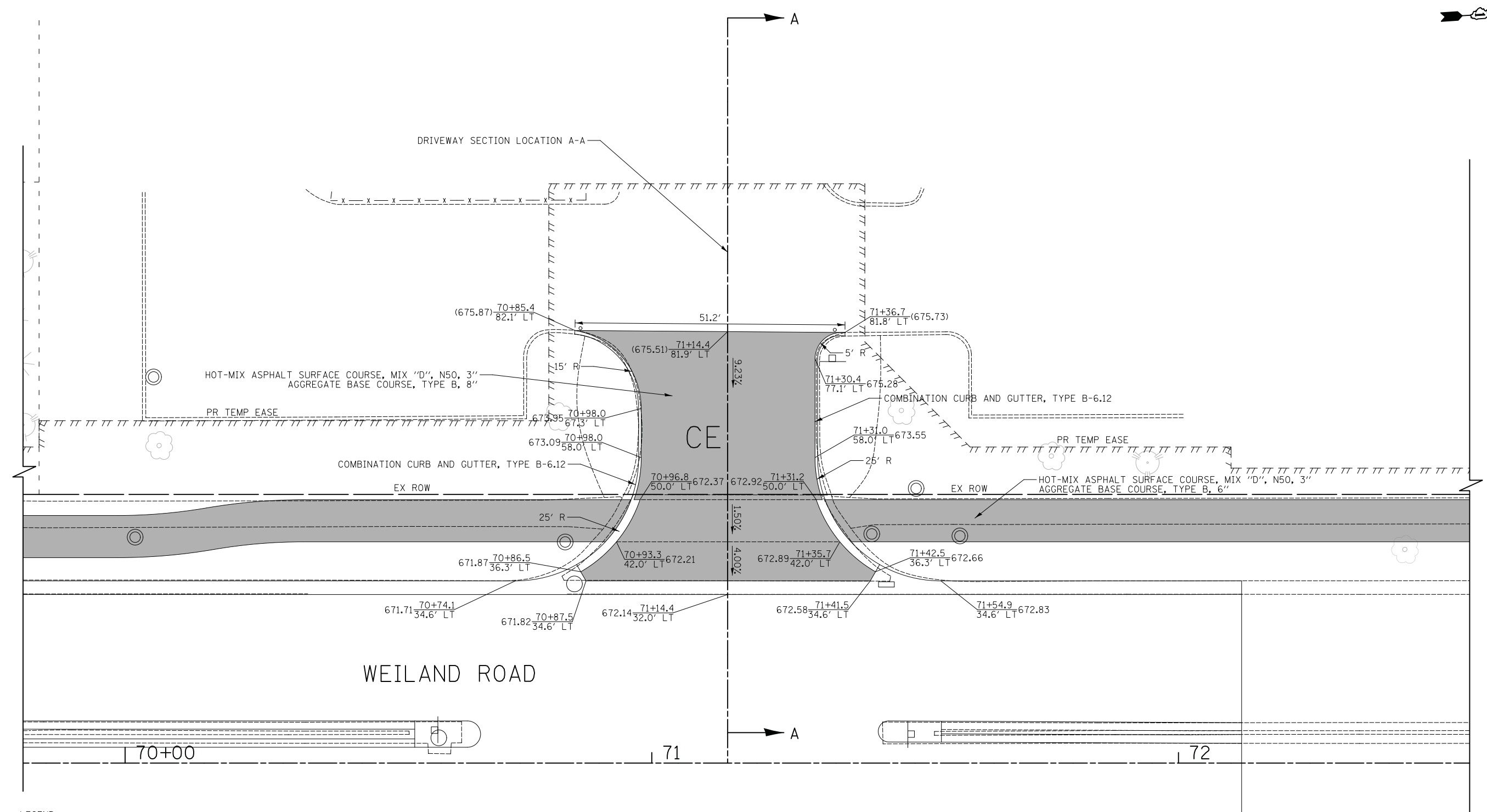
F.A.U. RTE.	SECTION	COUNTY	TOTAL SHEETS	SHEET NO.
2665	14-00158-11-WR	LAKE	537	187
				CONTRACT NO. 61E24
FED. ROAD DIST. NO. 1 ILLINOIS FED. AID PROJECT				



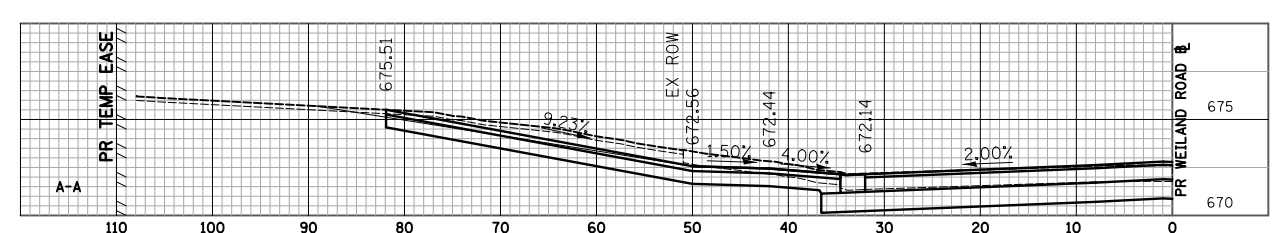


DATE	
BY	
SURVEYED	
PLOTTED	
TEMPLATE	
NOTE BOOK	
AREAS CHECKED	
NO.	

DATE	
BY	
SURVEYED	
PLOTTED	
TEMPLATE	
NOTE BOOK	
AREAS CHECKED	
NO.	



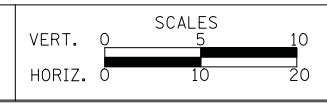
- LEGEND**
- HOT-MIX ASPHALT SURFACE COURSE, MIX "D", N50, 3" AGGREGATE BASE COURSE, TYPE B, 6" (8" CE)
  - PORTLAND CEMENT CONCRETE DRIVEWAY PAVEMENT, 5" AGGREGATE BASE COURSE, TYPE B, 4"
  - PORTLAND CEMENT CONCRETE DRIVEWAY PAVEMENT, 8" AGGREGATE BASE COURSE, TYPE B, 6"
  - PORTLAND CEMENT CONCRETE SIDEWALK 5" AGGREGATE BASE COURSE, TYPE B, 4" MIN.
  - PORTLAND CEMENT CONCRETE SIDEWALK 8" AGGREGATE BASE COURSE, TYPE B, 6" MIN.



**CIVILTECH**  
 Two Pierce Place, Suite 1400  
 Itasca, Illinois 60143  
 Tel: 630.773.3900 Fax: 630.773.3975  
 www.civiltechinc.com

DESIGNED - PK	REVISED -
DRAWN - PK	REVISED -
CHECKED - JRV	REVISED -
DATE - 10/8/2018	REVISED -

**STATE OF ILLINOIS  
 DEPARTMENT OF TRANSPORTATION**



**DRIVEWAY DETAILS  
 WEILAND ROAD - STA. 71 + 14**

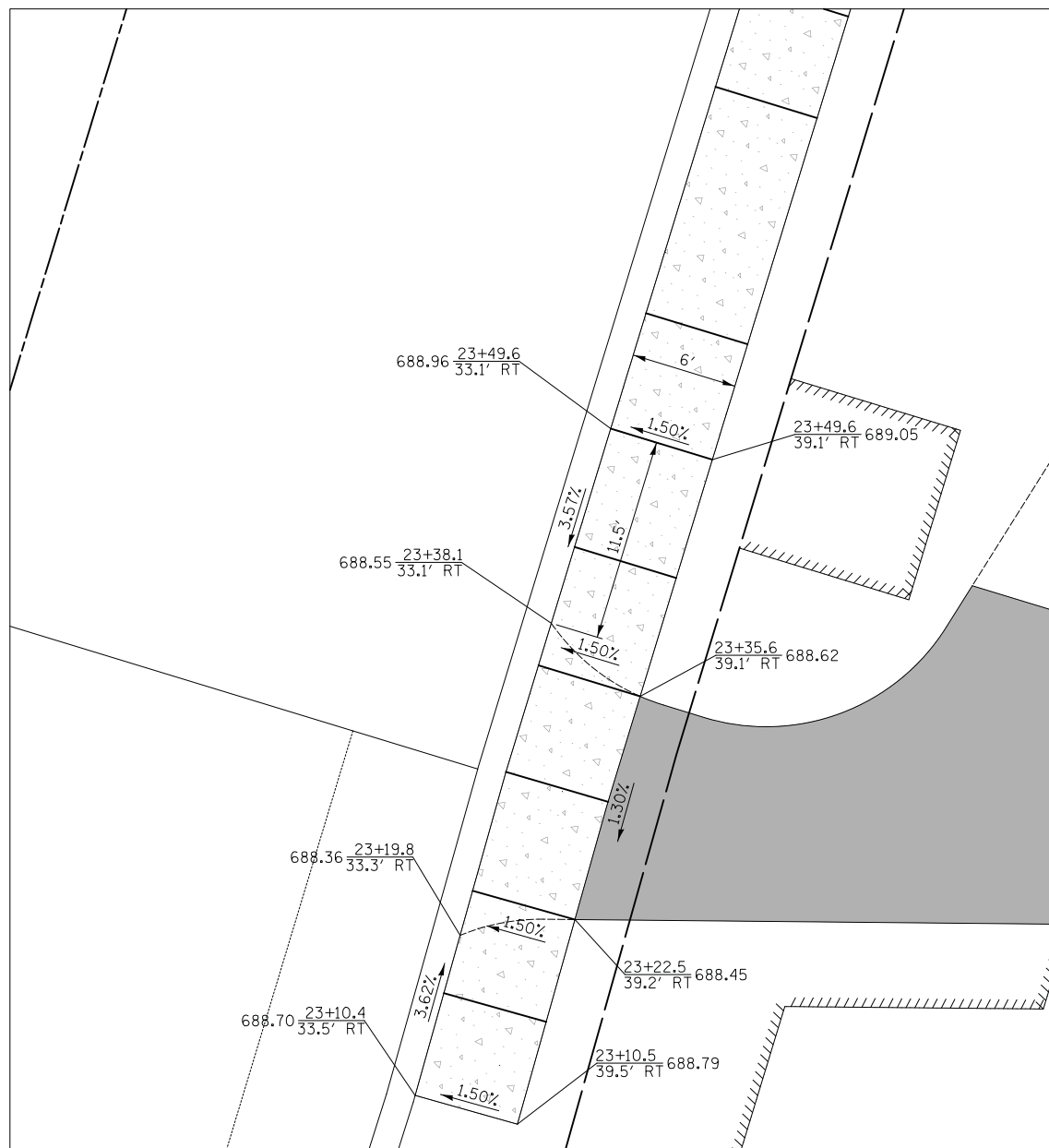
SHEET NO. 18 OF 18 SHEETS STA. TO STA.

F.A.U. RTE.	SECTION	COUNTY	TOTAL SHEETS	SHEET NO.
2665	14-00158-11-WR	LAKE	537	188
FED. ROAD DIST. NO. 1 ILLINOIS FED. AID PROJECT			CONTRACT NO. 61E24	





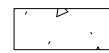


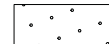
FINAL SURVEY NO.	SURVEYED BY	DATE
NOTE BOOK NO.	PLOTTED BY	
	TEMPLATE AREAS CHECKED	

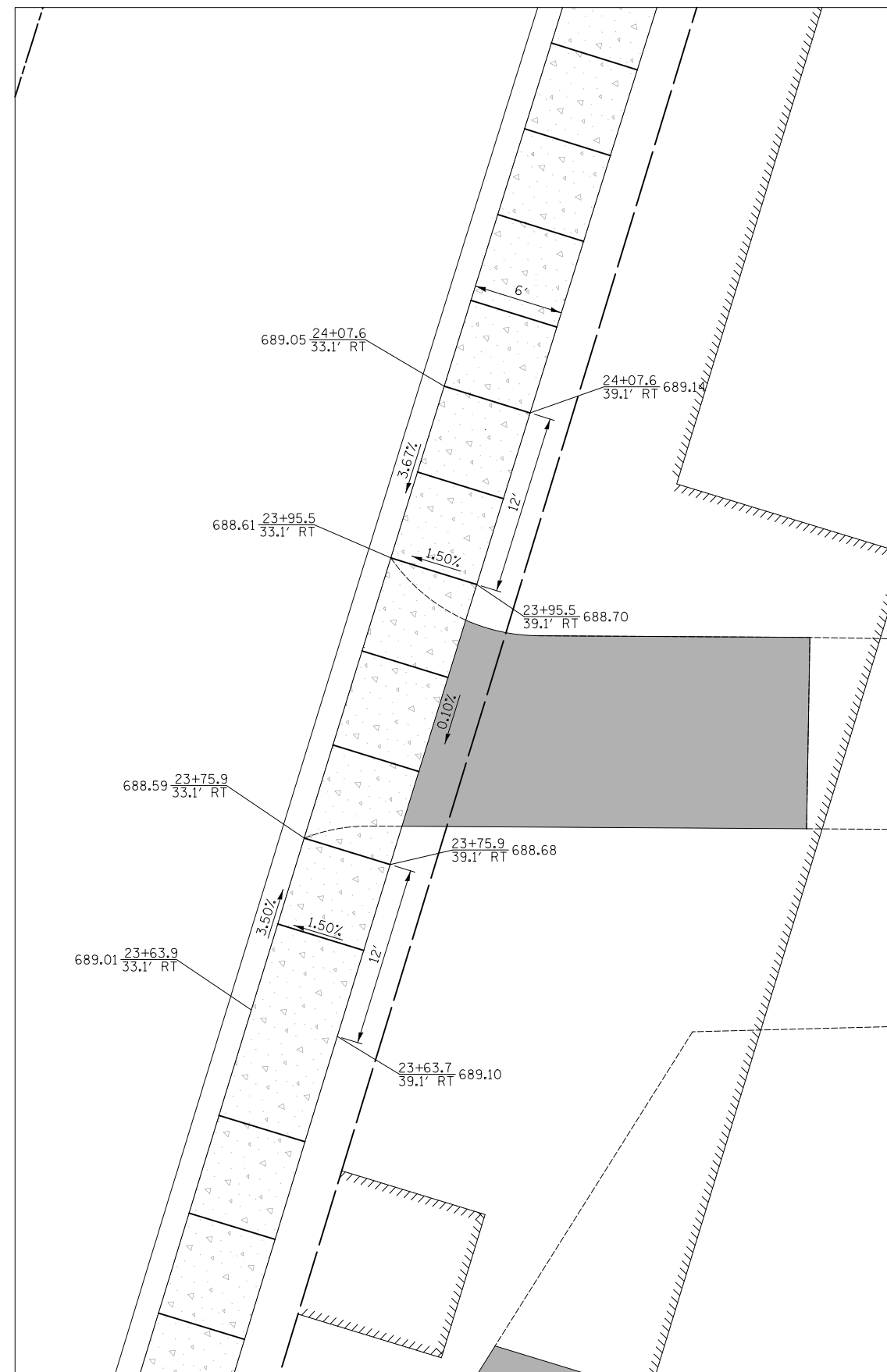
ORIGINAL SURVEY NO.	SURVEYED BY	DATE
NOTE BOOK NO.	PLOTTED BY	
	TEMPLATE AREAS CHECKED	



DRIVEWAY AT STA. 23+29.06

LEGEND

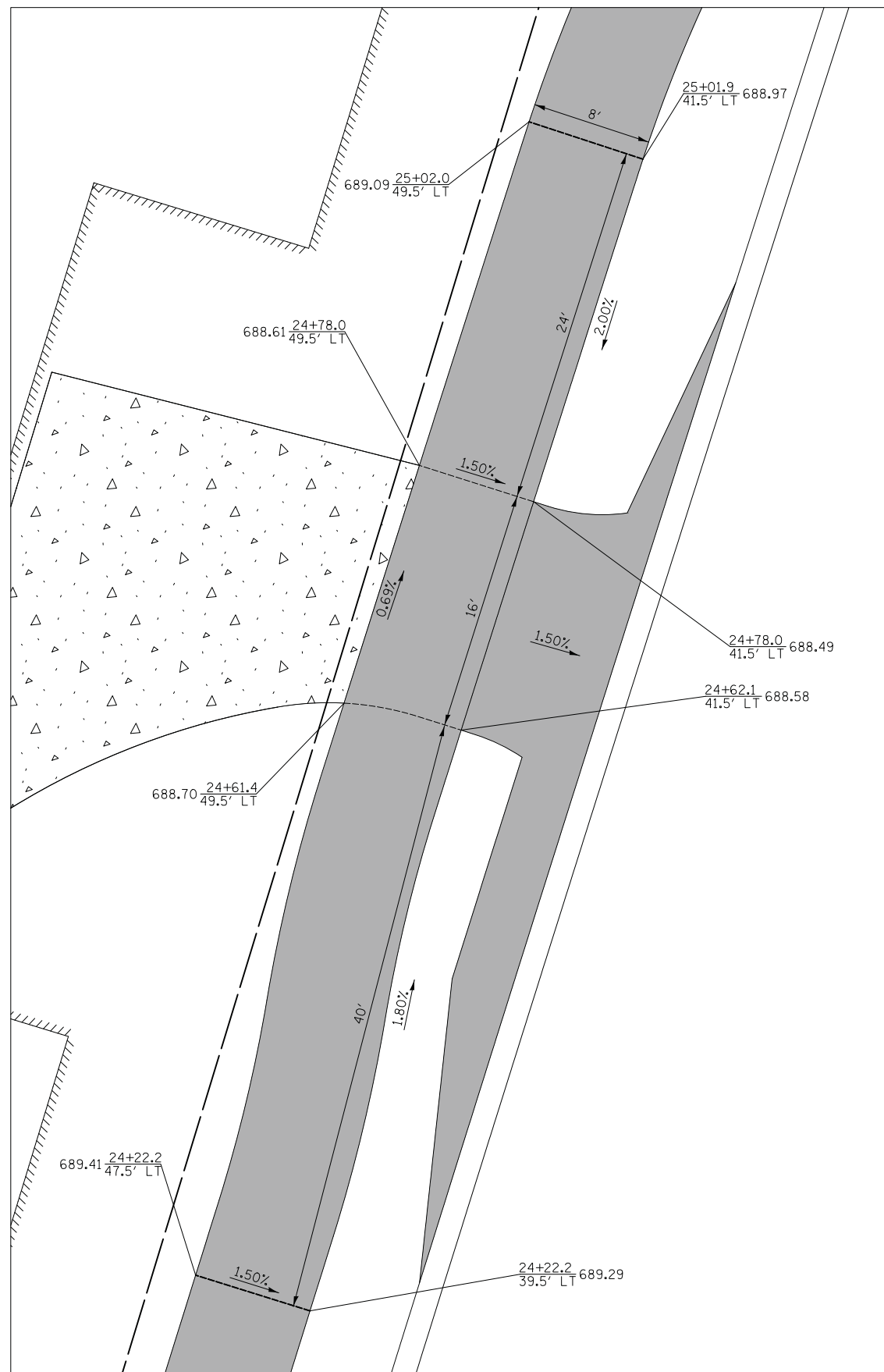
-  HOT-MIX ASPHALT SURFACE COURSE, MIX "D", N50, 3" AGGREGATE BASE COURSE, TYPE B, 6" (8" CE)
-  PORTLAND CEMENT CONCRETE DRIVEWAY PAVEMENT, 5" AGGREGATE BASE COURSE, TYPE B, 4"
-  PORTLAND CEMENT CONCRETE DRIVEWAY PAVEMENT, 8" AGGREGATE BASE COURSE, TYPE B, 6"
-  PORTLAND CEMENT CONCRETE SIDEWALK 5" AGGREGATE BASE COURSE, TYPE B, 4" MIN.
-  PORTLAND CEMENT CONCRETE SIDEWALK 8" AGGREGATE BASE COURSE, TYPE B, 6" MIN.
-  DETECTABLE WARNING



DRIVEWAY AT STA. 23+86







DRIVEWAY AT STA. 24+70

FINAL SURVEY NO.	SURVEYED PLOTTED TEMPLATE AREAS CHECKED	BY	DATE

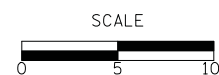
ORIGINAL SURVEY NO.	SURVEYED PLOTTED TEMPLATE AREAS CHECKED	BY	DATE



Two Pierce Place, Suite 1400  
Itasca, Illinois 60143  
Tel: 630.773.3900 Fax: 630.773.3975  
www.civiltechinc.com

DESIGNED - PK	REVISED -
DRAWN - PK	REVISED -
CHECKED - JRV	REVISED -
DATE - 10/8/2018	REVISED -

STATE OF ILLINOIS  
DEPARTMENT OF TRANSPORTATION



SIDEWALK RAMP DETAILS

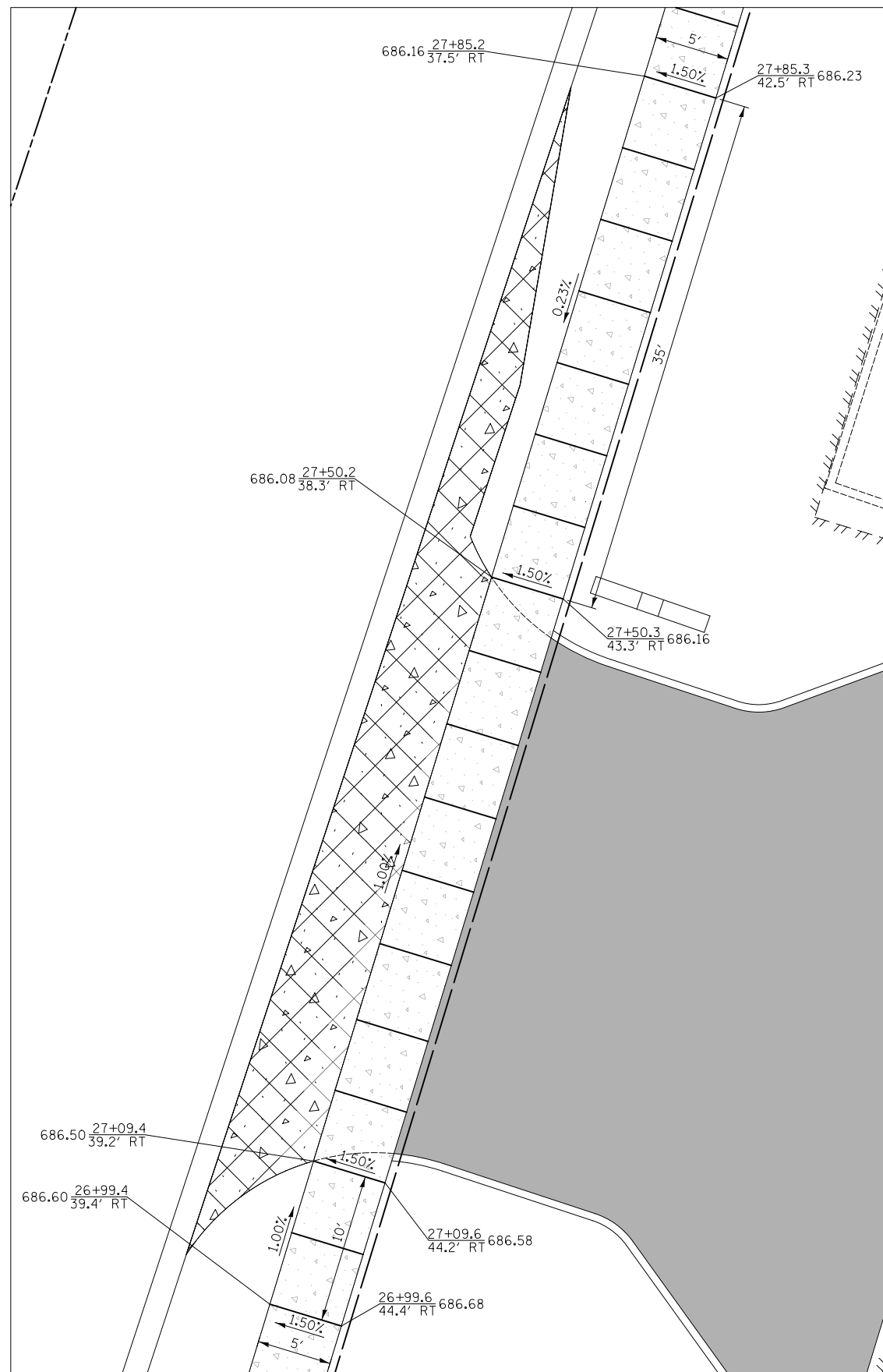
SHEET NO. 2 OF 17 SHEETS STA. TO STA.

F.A.U. RTE.	SECTION	COUNTY	TOTAL SHEETS	SHEET NO.
2665	14-00158-11-WR	LAKE	537	190
FED. ROAD DIST. NO. 1 ILLINOIS FED. AID PROJECT			CONTRACT NO. 61E24	

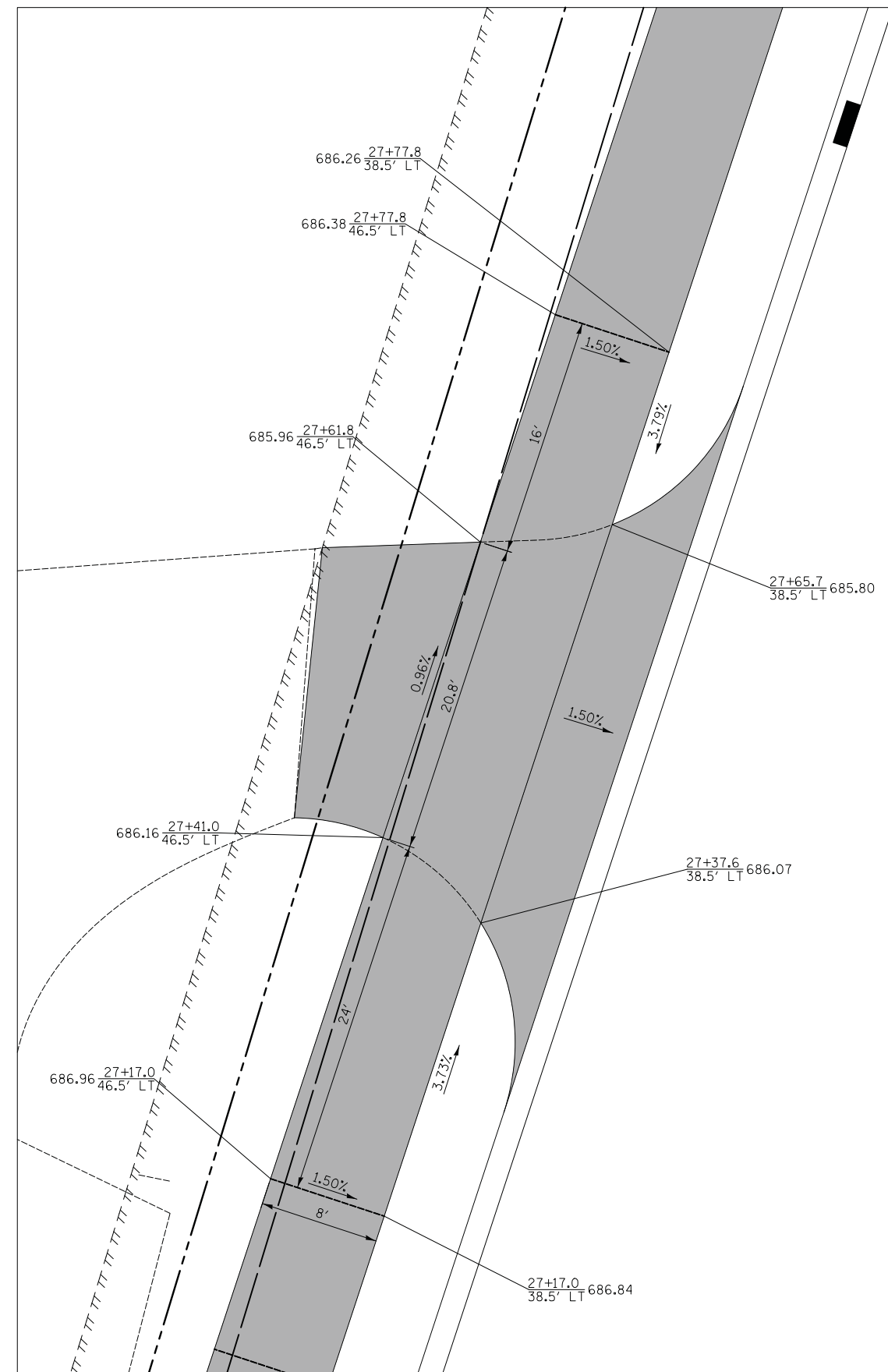


FINAL SURVEY NO.	SURVEYED PLOTTED TEMPLATE AREAS CHECKED	BY	DATE

ORIGINAL SURVEY NO.	SURVEYED PLOTTED TEMPLATE AREAS CHECKED	BY	DATE



DRIVEWAY AT STA. 27+34



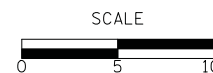
DRIVEWAY AT STA. 27+50



Two Pierce Place, Suite 1400  
Itasca, Illinois 60143  
Tel: 630.773.3900 Fax: 630.773.3975  
www.civiltechinc.com

DESIGNED - PK	REVISED -
DRAWN - PK	REVISED -
CHECKED - JRV	REVISED -
DATE - 10/8/2018	REVISED -

STATE OF ILLINOIS  
DEPARTMENT OF TRANSPORTATION



SIDEWALK RAMP DETAILS

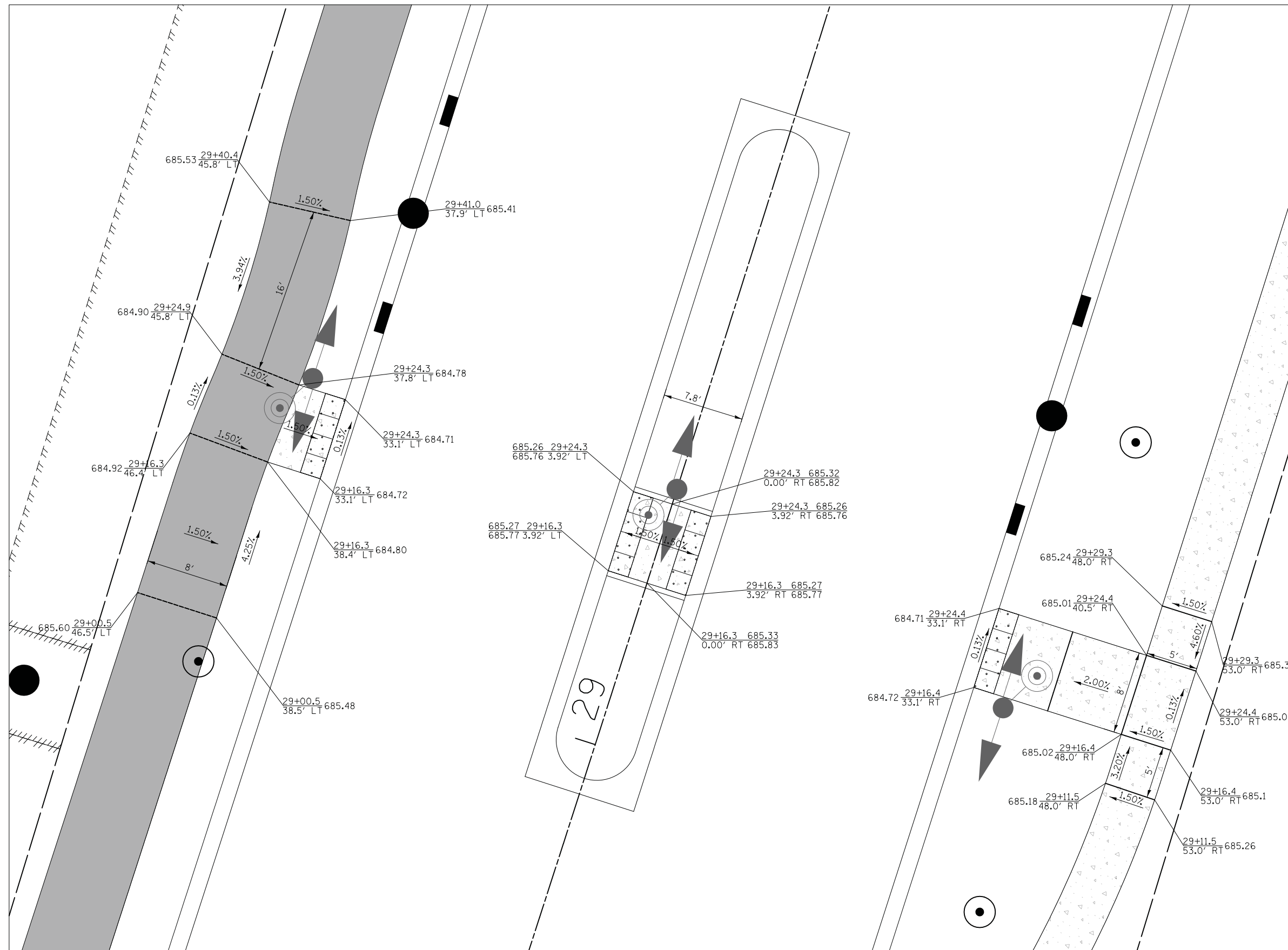
SHEET NO. 3 OF 17 SHEETS STA. TO STA.

F.A.U. RTE.	SECTION	COUNTY	TOTAL SHEETS	SHEET NO.
2665	14-00158-11-WR	LAKE	537	191
				CONTRACT NO. 61E24
FED. ROAD DIST. NO. 1 ILLINOIS FED. AID PROJECT				



DATE	
BY	
SURVEYED	
PLOTTED	
TEMPLATE	
AREAS	
CHECKED	
NO.	

DATE	
BY	
SURVEYED	
PLOTTED	
TEMPLATE	
AREAS	
CHECKED	
NO.	



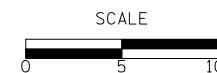
MID BLOCK CROSSWALK AT STA. 28+95



Two Pierce Place, Suite 1400  
Itasca, Illinois 60143  
Tel: 630.773.3900 Fax: 630.773.3975  
www.civiltechinc.com

DESIGNED - PK	REVISED -
DRAWN - PK	REVISED -
CHECKED - JRV	REVISED -
DATE - 10/8/2018	REVISED -

STATE OF ILLINOIS  
DEPARTMENT OF TRANSPORTATION



SIDEWALK RAMP DETAILS

SHEET NO. 4 OF 17 SHEETS STA. TO STA.

F.A.U. RTE.	SECTION	COUNTY	TOTAL SHEETS	SHEET NO.
2665	14-00158-11-WR	LAKE	537	192
FED. ROAD DIST. NO. 1 ILLINOIS FED. AID PROJECT			CONTRACT NO. 61E24	













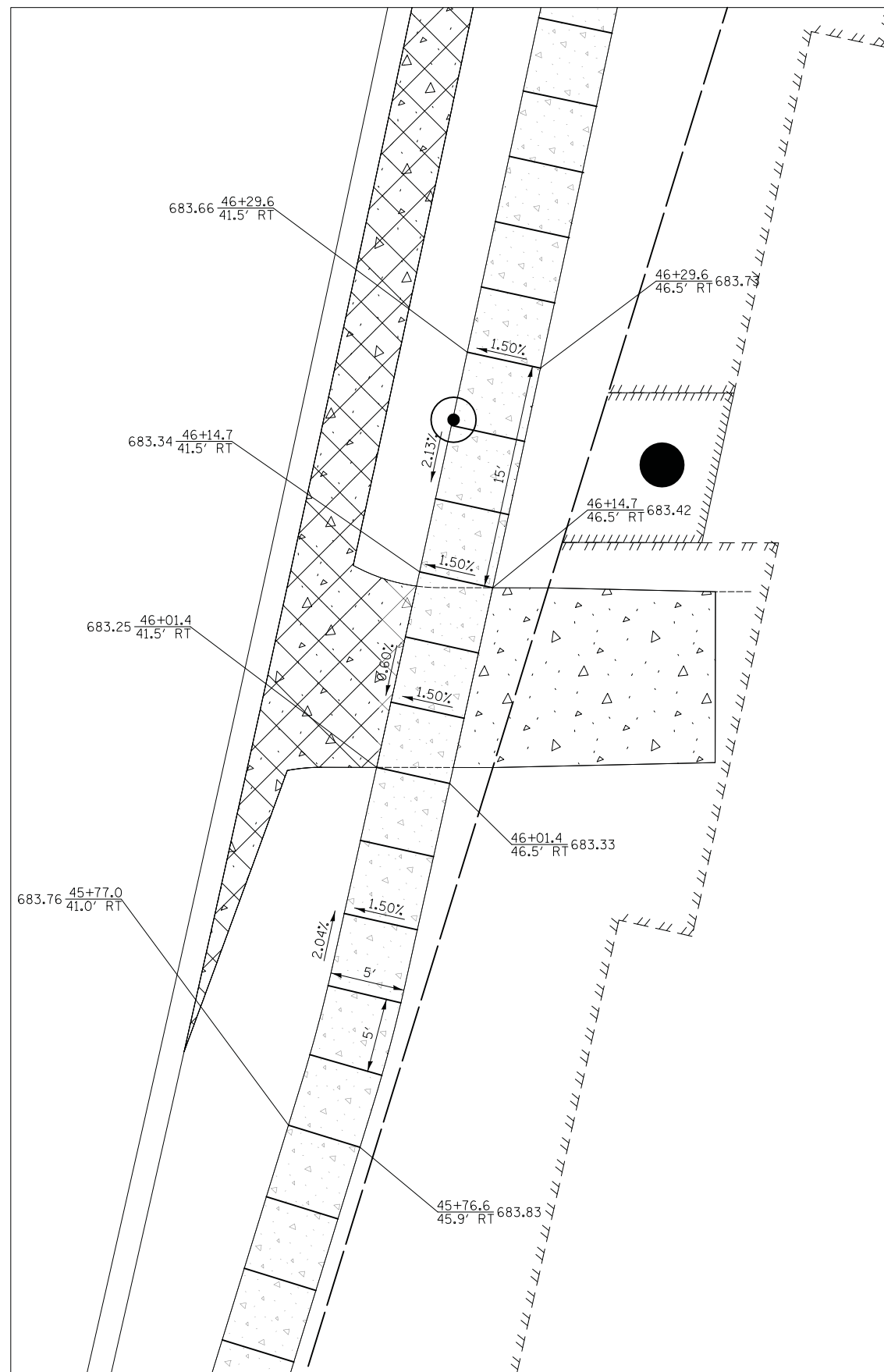




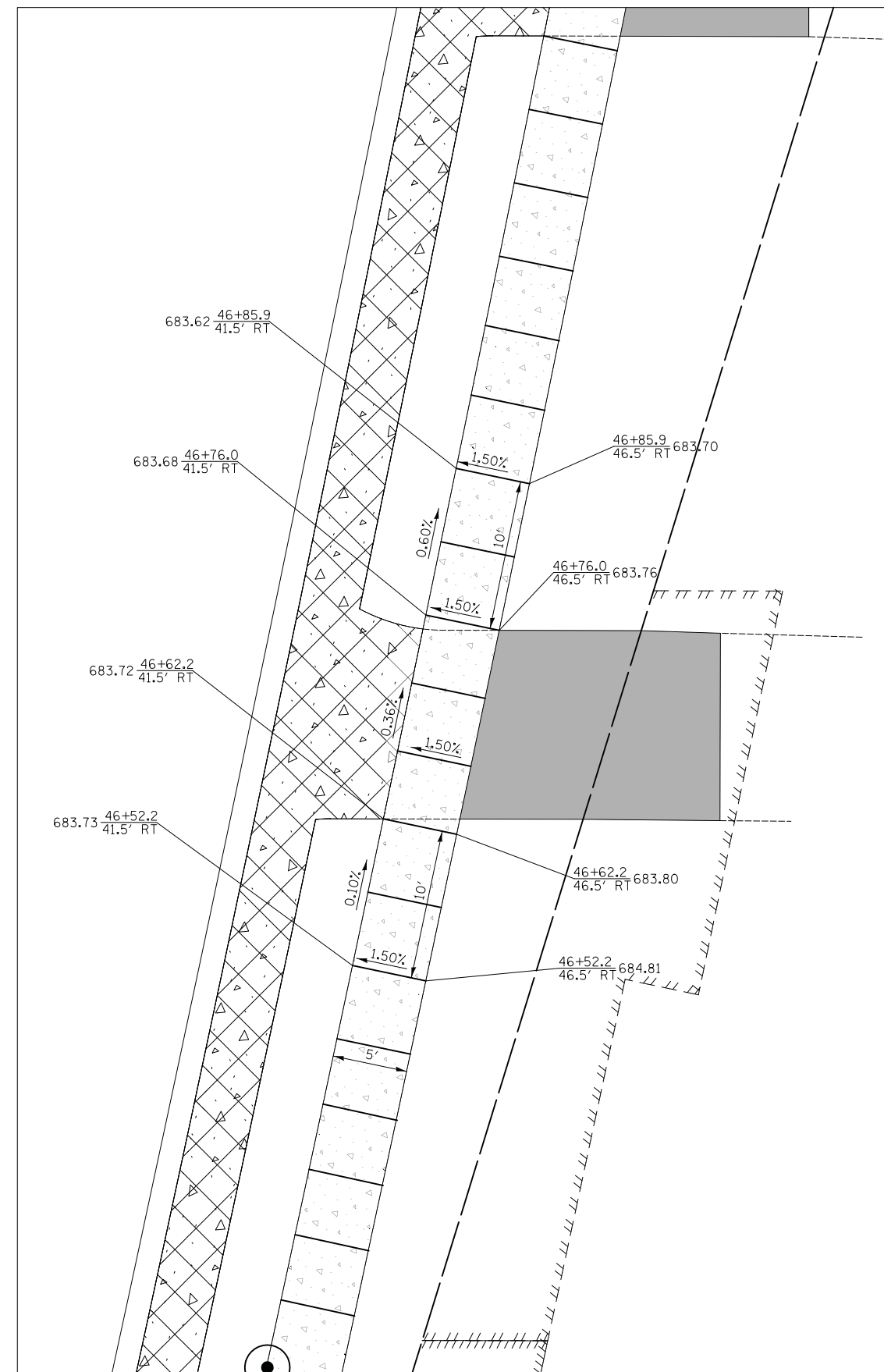


FINAL SURVEY	SURVEYED	DATE
NOTE BOOK	PLOTTED	
NO.	TEMPLATE	
	AREAS CHECKED	

ORIGINAL SURVEY	SURVEYED	DATE
NOTE BOOK	PLOTTED	
NO.	TEMPLATE	
	AREAS CHECKED	



DRIVEWAY AT STA. 46+08



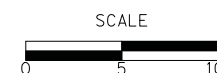
DRIVEWAY AT STA. 46+69



Two Pierce Place, Suite 1400  
Itasca, Illinois 60143  
Tel: 630.773.3900 Fax: 630.773.3975  
www.civiltechinc.com

DESIGNED - PK	REVISED -
DRAWN - PK	REVISED -
CHECKED - JRV	REVISED -
DATE - 10/8/2018	REVISED -

STATE OF ILLINOIS  
DEPARTMENT OF TRANSPORTATION



SIDEWALK RAMP DETAILS

SHEET NO. 9 OF 17 SHEETS STA. TO STA.

F.A.U. RTE.	SECTION	COUNTY	TOTAL SHEETS	SHEET NO.
2665	14-00158-11-WR	LAKE	537	197
				CONTRACT NO. 61E24
FED. ROAD DIST. NO. 1 ILLINOIS FED. AID PROJECT				

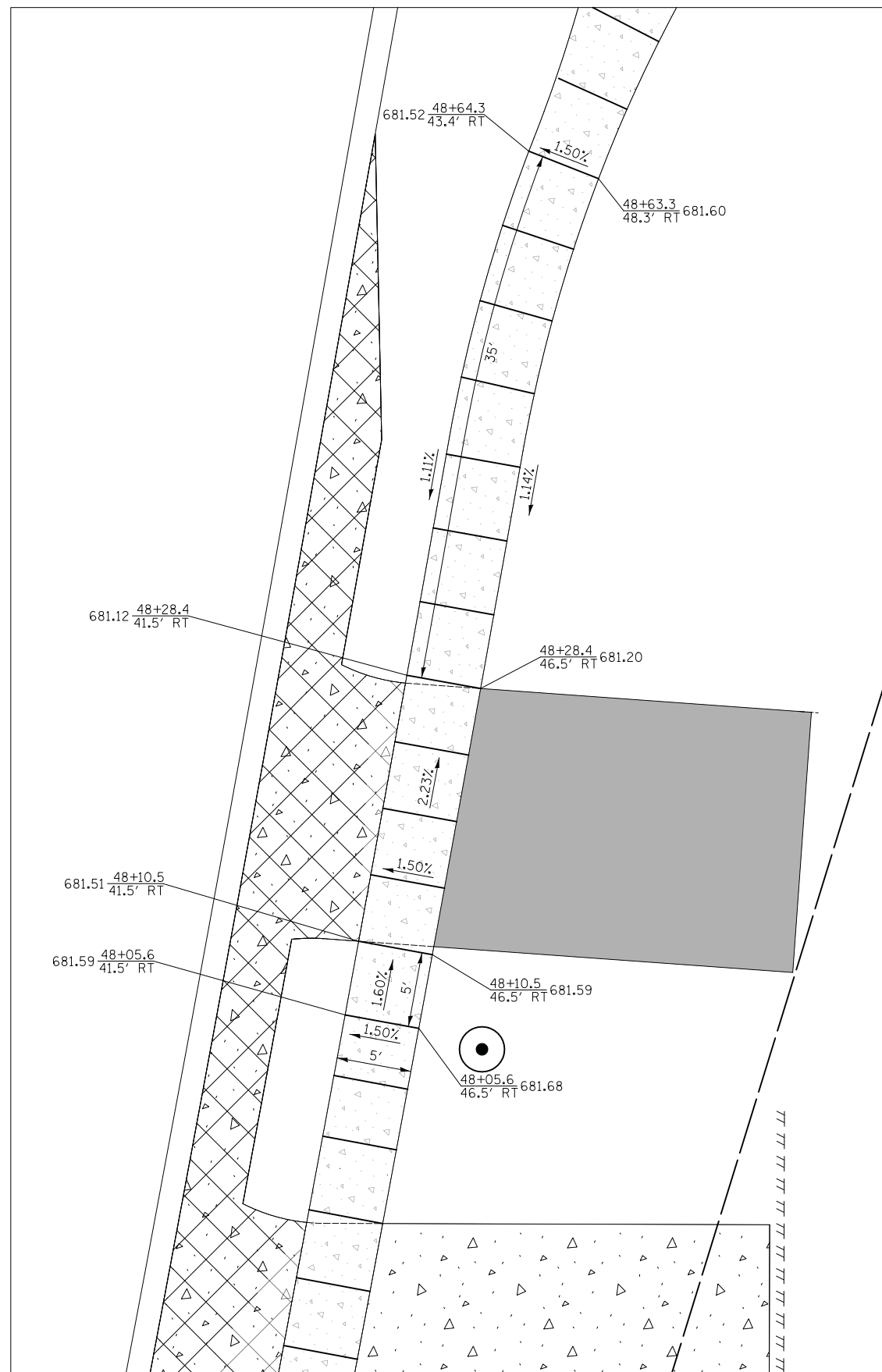




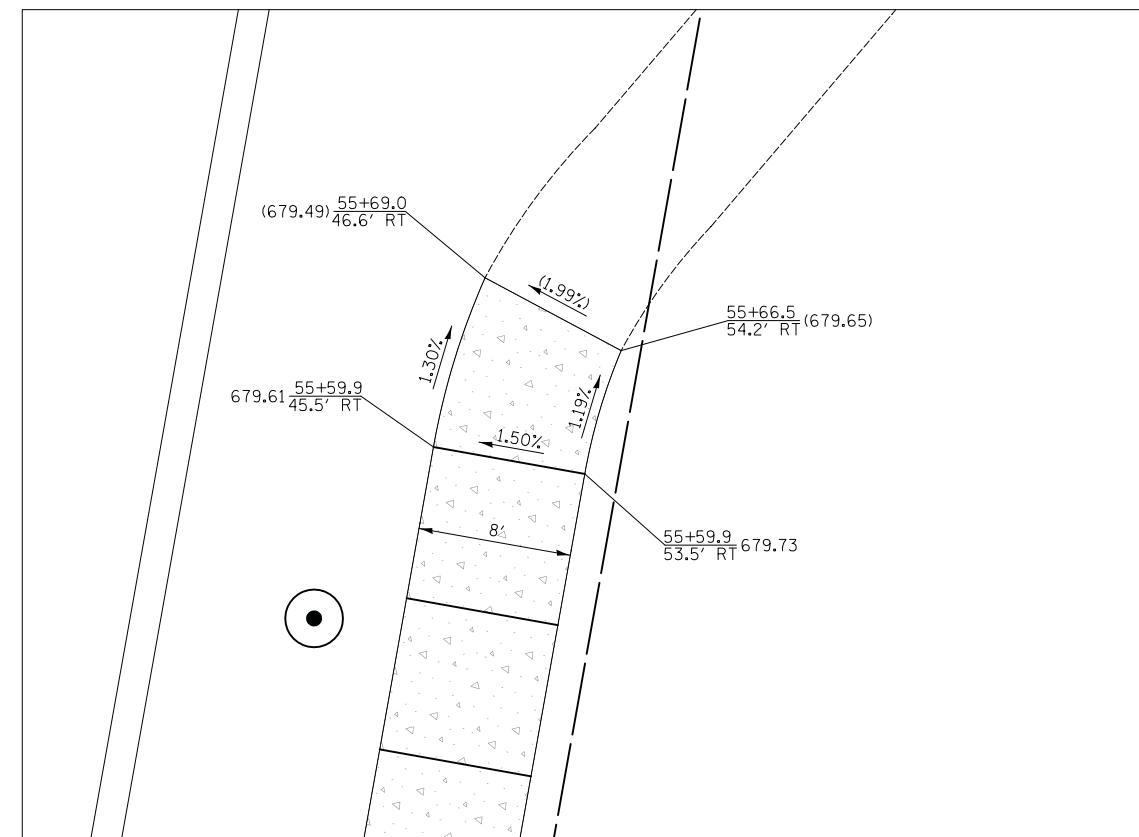


FINAL SURVEY NO.	SURVEYED PLOTTED TEMPLATE AREAS CHECKED	BY	DATE

ORIGINAL SURVEY NO.	SURVEYED PLOTTED TEMPLATE AREAS CHECKED	BY	DATE



DRIVEWAY AT STA. 48+22



MATCH EXISTING PATH AT STA. 55+68

