

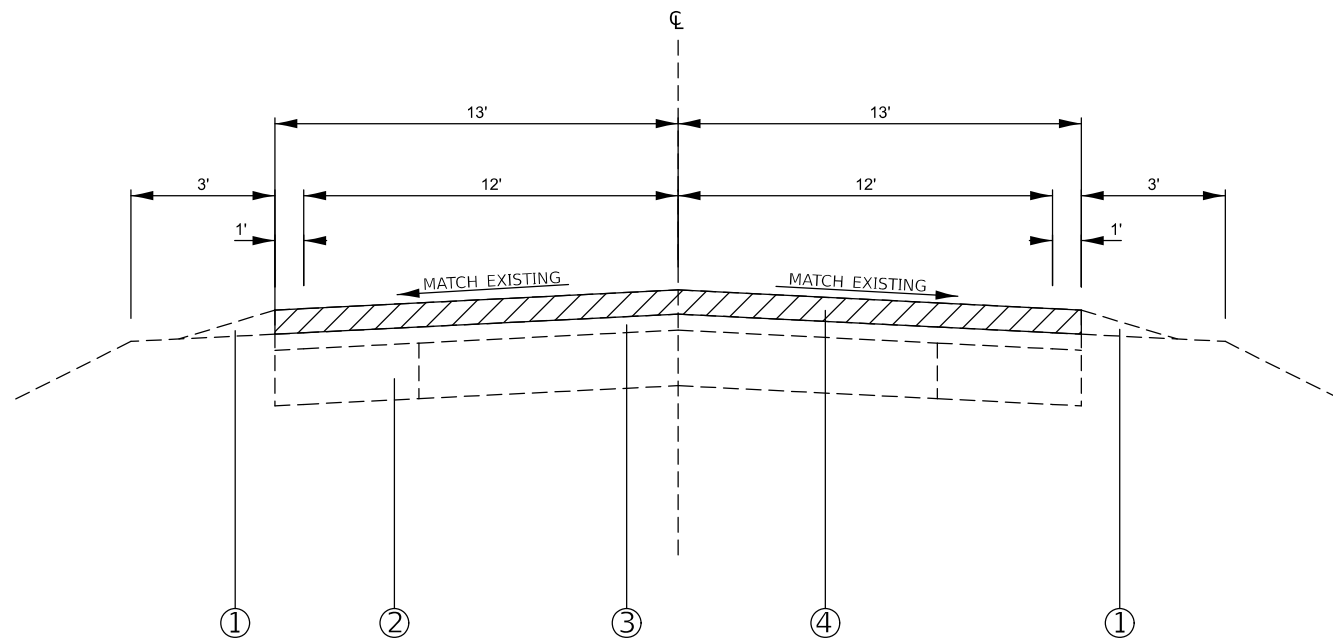
				CONSTR. CODE
				100% STATE
CODE NO.	ITEM	UNIT	TOTAL QUANTITY	ROADWAY
				0005 RURAL
40600290	BITUMINOUS MATERIALS (TACK COAT)	POUND	4984	4984
40600370	LONGITUDINAL JOINT SEALANT	FOOT	3834	3834
40600990	TEMPORARY RAMP	SQ YD	130	130
40604052	HOT-MIX ASPHALT SURFACE COURSE, IL-9.5, MIX "C", N70	TON	930	930
44000155	HOT-MIX ASPHALT SURFACE REMOVAL, 1 1/2"	SQ YD	11076	11076
44200050	WELDED WIRE REINFORCEMENT	SQ YD	1855	1855
44201377	CLASS C PATCHES, TYPE II, 12 INCH	SQ YD	108	108
44201381	CLASS C PATCHES, TYPE III, 12 INCH	SQ YD	116	116
44201383	CLASS C PATCHES, TYPE IV, 12 INCH	SQ YD	1740	1740
44213204	TIE BARS 3/4"	EACH	399	399
48102100	AGGREGATE WEDGE SHOULDER, TYPE B	TON	294	294
67100100	MOBILIZATION	L SUM	1	1
70100450	TRAFFIC CONTROL AND PROTECTION, STANDARD 701201	L SUM	1	1
70100460	TRAFFIC CONTROL AND PROTECTION, STANDARD 701306	L SUM	1	1



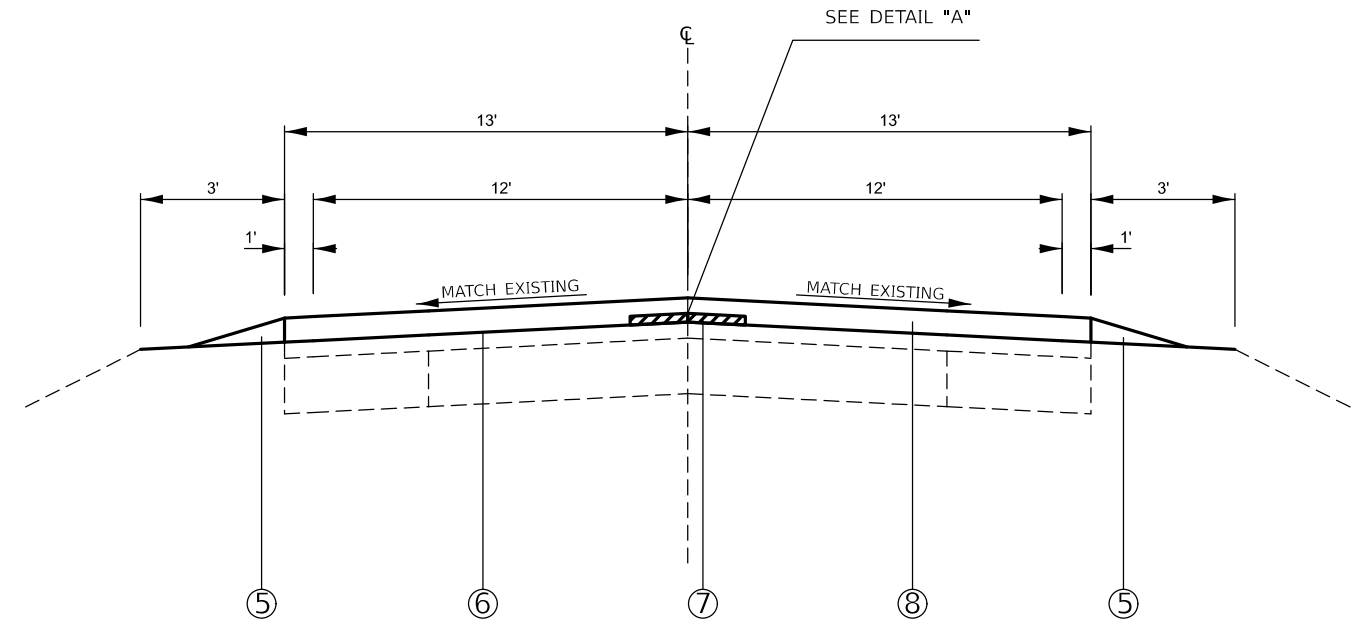
MODEL: SOCC01 (Sheet)
 FILE NAME: c:\p\work\project\illinois.gov\edison.zohfanyi\illinois.gov\0894674\0876732-shr-SOCC.dgn

REVISED 4-16-2024

USER NAME = edison.zohfanyi	DESIGNED -	REVISED -	STATE OF ILLINOIS DEPARTMENT OF TRANSPORTATION	SUMMARY OF QUANTITIES				F.A.P. RTE.	SECTION	COUNTY	TOTAL SHEETS	SHEET NO.	
PLOT SCALE = 0.16666633 1/In.	DRAWN -	REVISED -		SCALE:	SHEET 1	OF 2	SHEETS	STA.	TO STA.	(127, 128)RS-3,PP	CLINTON	8	3
PLOT DATE = 1/11/2024	CHECKED -	REVISED -		CONTRACT NO. 76T32									
	DATE -	REVISED -		ILLINOIS FED. AID PROJECT									



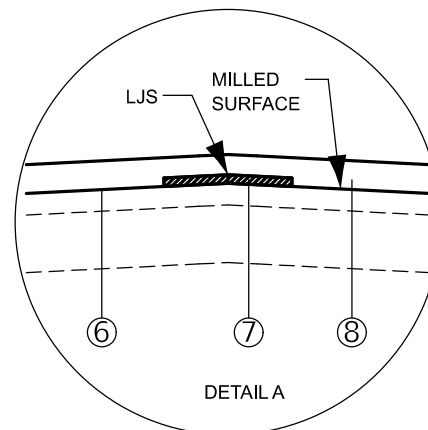
EXISTING TYPICAL SECTION
STA. 1537+08 TO STA. 1575+42



PROPOSED TYPICAL SECTION
STA. 1537+08 TO STA. 1575+42

LEGEND

- ① EXISTING AGGREGATE SHOULDER WEDGE
- ② EXISTING CONCRETE PAVEMENT - 9"
- ③ EXISTING HMA BINDER COURSE - 1½"
- ④ EXISTING HOT-MIX ASPHALT SURFACE REMOVAL - 1½"
- ⑤ PROPOSED AGGREGATE SHOULDER WEDGE
- ⑥ PROPOSED BITUMINOUS MATERIAL (TACK COAT)
- ⑦ PROPOSED LONGITUDINAL JOINT SEALANT
- ⑧ PROPOSED HOT-MIX ASPHALT SURFACE COURSE - 1½"



**DETAIL "A" SHALL BE APPLIED ALONG THE CENTERLINE OF PAVEMENT

REVISION REVISED SHEET 4-16-2024

MODEL: typical_section-1 (Sheet)
FILE NAME: c:\p\work\project\illinois.gov_\edison.zohfanyi\0894674\0876732-shh-typical.dgn

USER NAME = edison.zohfanyi	DESIGNED -	REVISED -
	DRAWN -	REVISED -
PLOT SCALE = 0.16666633' / in.	CHECKED -	REVISED -
PLOT DATE = 4/16/2024	DATE -	REVISED -

**STATE OF ILLINOIS
DEPARTMENT OF TRANSPORTATION**

TYPICAL SECTIONS

SCALE: SHEET 1 OF 1 SHEETS STA. TO STA.

F.A.P. RTE.	SECTION	COUNTY	TOTAL SHEETS	SHEET NO.
805	(127, 128)RS-3,PP	CLINTON	8	5
CONTRACT NO. 76T32				
ILLINOIS FED. AID PROJECT				

PATCHING SCHEDULE

PATCH NO.	STATION	LENGTH	WIDTH	AREA	CLASS C PATCHES			TIE BARS 3/4"
					12 INCHES			
					TYPE II	TYPE III	TYPE IV	
					FEET	FEET	SQ YD	
WB LANE								
1	1537+25	7.5	13	10.83	10.83			
2	1543+11	40	13	57.78			57.78	14
3	1543+85	68	13	98.22			98.22	23
4	1545+82	32	13	46.22			46.22	11
5	1546+24	34	13	49.11			49.11	12
6	1547+52	17	13	24.56		24.56		
7	1548+07	43	13	62.11			62.11	15
8	1548+58	39	13	56.33			56.33	13
9	1549+95	70	13	101.11			101.11	24
10	1550+15	10.5	13	15.17		15.17		
11	1552+40	20	13	28.89			28.89	
12	1553+08	55	13	79.44			79.44	19
13	1556+63	53	13	76.56			76.56	18
14	1557+14	24	13	34.67			34.67	8
15	1558+91	41	13	59.22			59.22	14
16	1559+55	15	13	21.67		21.67		
17	1566+31	62	13	89.56			89.56	21
18	1564+22	46	13	66.44			66.44	16
19	1567+35	66	13	95.33			95.33	22
20	1568+43	60	13	86.67			86.67	20
21	1570+49	10	13	14.44	14.44			
22	1572+54	6.5	13	9.39	9.39			
23	1572+78	6.5	13	9.39	9.39			
24	1573+15	6.5	13	9.39	9.39			
25	1573+84	7	13	10.11	10.11			
26	1574+01	6	13	8.67	8.67			
EB LANE								
27	1537+19	9.0	13.0	13.00	13.00			
28	1539+35	19.0	13.0	27.44			27.44	
29	1540+95	76.0	13.0	109.78			109.78	26
30	1542+20	59.0	13.0	85.22			85.22	20
31	1545+28	73.0	13.0	105.44			105.44	25
32	1547+42	11.0	13.0	15.89		15.89		
33	1549+20	25.0	13.0	36.11			36.11	9
34	1550+04	70.0	13.0	101.11			101.11	24
35	1551+74	41.0	13.0	59.22			59.22	14
36	1552+19	38.0	13.0	54.89			54.89	13
37	1562+95	29.0	13.0	41.89			41.89	10
38	1564+53	21.5	13.0	31.06			31.06	8
39	1565+07	14.0	13.0	20.22		20.22		
40	1568+34	12.5	13.0	18.06		18.06		
41	1570+05	9.5	13.0	13.72	13.72			
42	1573+06	6.5	13.0	9.39	9.39			
TOTAL					108	116	1740	399

REVISED SHEET 4-16-2024

MODEL: Schedule of Quantities-2 (Sheet)
FILE NAME: c:\p\work\wrt\cl\illinois.gov_edison.zohfanyi\illinois.gov_edison.zohfanyi\0894674\0876732-shs-schedule.dgn

USER NAME = edison.zohfanyi	DESIGNED -	REVISED -	STATE OF ILLINOIS DEPARTMENT OF TRANSPORTATION	SCHEDULE OF QUANTITIES				F.A.P RTE.	SECTION	COUNTY	TOTAL SHEETS	SHEET NO.
	DRAWN -	REVISED -		SCALE: SHEET 2 OF 2 SHEETS STA. TO STA.				805	(127, 128)RS-3,PP	CLINTON	8	7
PLOT SCALE = 0.16666633' / In.	CHECKED -	REVISED -		CONTRACT NO. 76T32								
PLOT DATE = 4/16/2024	DATE -	REVISED -		ILLINOIS FED. AID PROJECT								