
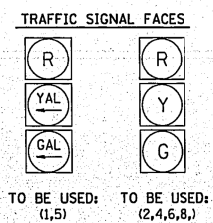


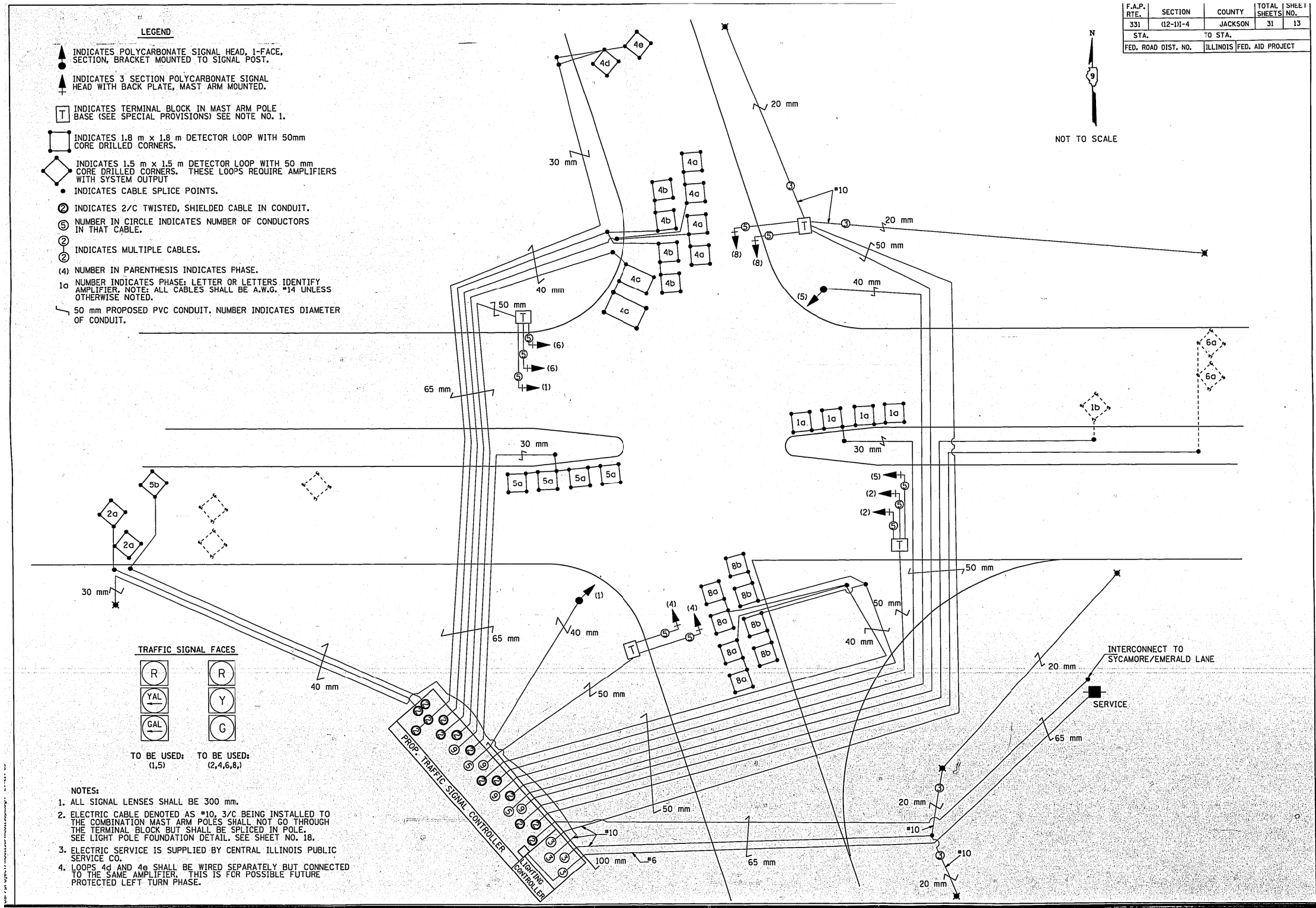
F.A.P. RTE.	SECTION	COUNTY	TOTAL SHEETS	SHEET NO.
331	(12-11)-4	JACKSON	31	13
STA.		TO STA.		
FED. ROAD DIST. NO.		ILLINOIS FED. AID PROJECT		



- LEGEND**
- ▲ INDICATES POLYCARBONATE SIGNAL HEAD, 1-FACE, SECTION, BRACKET MOUNTED TO SIGNAL POST.
 - INDICATES 3 SECTION POLYCARBONATE SIGNAL HEAD WITH BACK PLATE, MAST ARM MOUNTED.
 - T INDICATES TERMINAL BLOCK IN MAST ARM POLE BASE (SEE SPECIAL PROVISIONS) SEE NOTE NO. 1.
 - INDICATES 1.8 m x 1.8 m DETECTOR LOOP WITH 50mm CORE DRILLED CORNERS.
 - ◇ INDICATES 1.5 m x 1.5 m DETECTOR LOOP WITH 50 mm CORE DRILLED CORNERS. THESE LOOPS REQUIRE AMPLIFIERS WITH SYSTEM OUTPUT.
 - INDICATES CABLE SPLICE POINTS.
 - ② INDICATES 2/C TWISTED, SHIELDED CABLE IN CONDUIT.
 - ⑤ NUMBER IN CIRCLE INDICATES NUMBER OF CONDUCTORS IN THAT CABLE.
 - ② INDICATES MULTIPLE CABLES.
 - (4) NUMBER IN PARENTHESIS INDICATES PHASE.
 - 1a NUMBER INDICATES PHASE; LETTER OR LETTERS IDENTIFY AMPLIFIER. NOTE: ALL CABLES SHALL BE A.W.G. #14 UNLESS OTHERWISE NOTED.
 - 50 mm PROPOSED PVC CONDUIT, NUMBER INDICATES DIAMETER OF CONDUIT.



- NOTES:**
- ALL SIGNAL LENSES SHALL BE 300 mm.
 - ELECTRIC CABLE DENOTED AS #10, 3/C BEING INSTALLED TO THE COMBINATION MAST ARM POLES SHALL NOT GO THROUGH THE TERMINAL BLOCK BUT SHALL BE SPLICED IN POLE. SEE LIGHT POLE FOUNDATION DETAIL. SEE SHEET NO. 18.
 - ELECTRIC SERVICE IS SUPPLIED BY CENTRAL ILLINOIS PUBLIC SERVICE CO.
 - LOOPS 4d AND 4e SHALL BE WIRED SEPARATELY BUT CONNECTED TO THE SAME AMPLIFIER. THIS IS FOR POSSIBLE FUTURE PROTECTED LEFT TURN PHASE.



**EXISTING TRAFFIC SIGNAL DIAGRAM
W MURPHYSBORO ROAD**

MODEL: I:\P\MapInfo\MapInfo...
 FILE NAME: P:\2021\12\107934_CADD...
 USER: JCL



TWM, INC.
 WWW.TWM-INC.COM
 IL DESIGN FIRM LICENSE NO: 184-001220

USER NAME = dlee	DESIGNED - JCL	REVISED -
PLOT SCALE = 40,0000 ' / in.	DRAWN - JCL	REVISED -
PLOT DATE = 1/25/2024	CHECKED - TBP	REVISED -
	DATE -	REVISED -



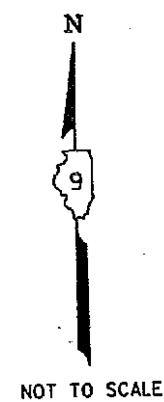
CITY OF CARBONDALE
 SALUKIS GREENWAY

**EXISTING TRAFFIC SIGNAL DIAGRAM
 W MURPHYSBORO ROAD**

SCALE: NTS SHEET 6 OF 7 SHEETS STA. TO STA.

F.A.P. RTE.	SECTION	COUNTY	TOTAL SHEETS	SHEET NO.
331	21-00147-00-BT	JACKSON	161	102
CONTRACT NO. 99717		ILLINOIS FED. AID PROJECT		

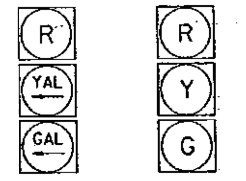
F.A.P. RTE.	SECTION	COUNTY	TOTAL SHEETS	SHEET NO.
331	(12-12N)	JACKSON	34	17
STA.	TO STA.			
FED. ROAD DIST. NO.	ILLINOIS	FED. AID PROJECT		



LEGEND

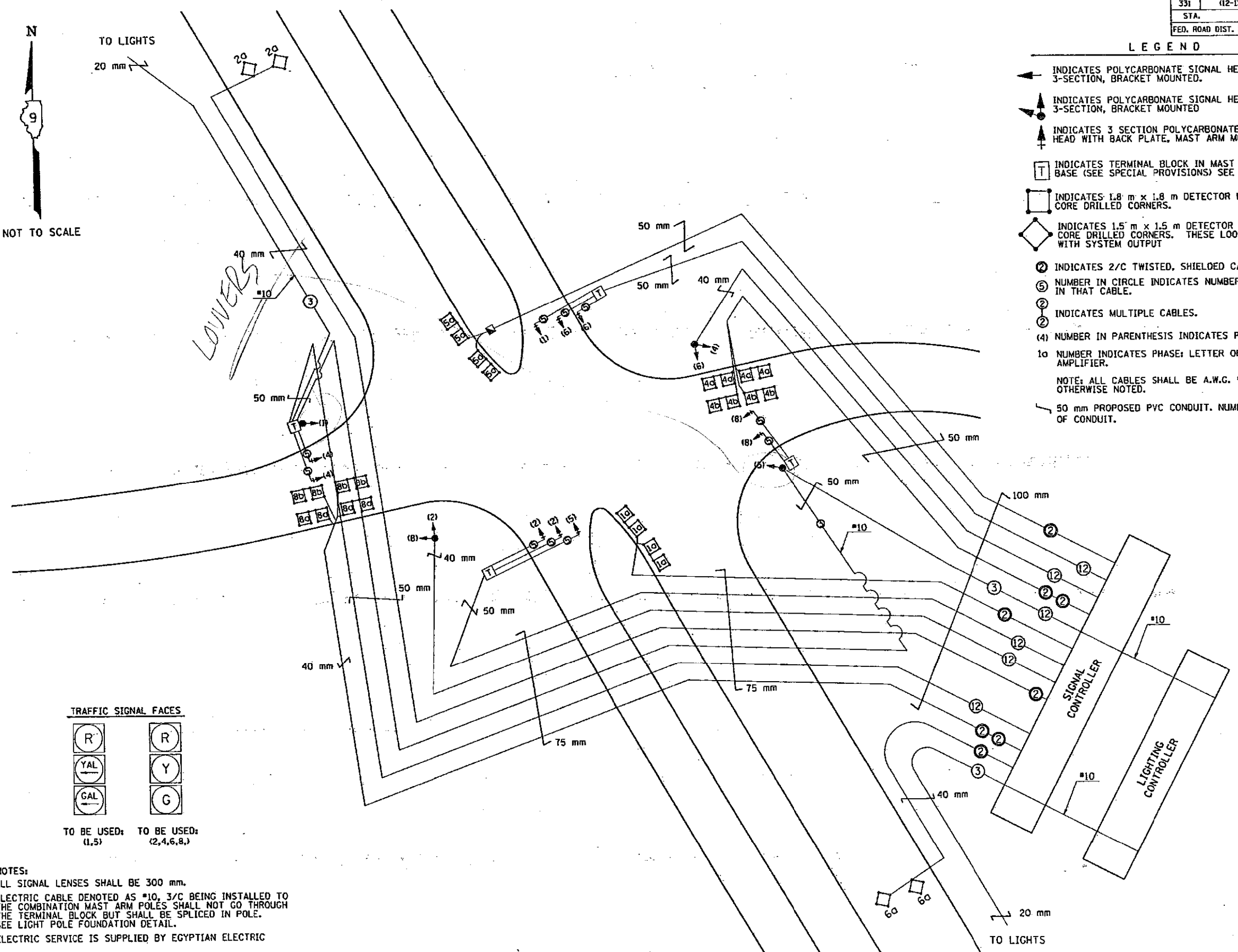
- ← INDICATES POLYCARBONATE SIGNAL HEAD, 1-FACE, 3-SECTION, BRACKET MOUNTED.
 - ↗ INDICATES POLYCARBONATE SIGNAL HEAD, 2-FACE, 3-SECTION, BRACKET MOUNTED
 - ↑ INDICATES 3 SECTION POLYCARBONATE SIGNAL HEAD WITH BACK PLATE, MAST ARM MOUNTED.
 - T INDICATES TERMINAL BLOCK IN MAST ARM POLE BASE (SEE SPECIAL PROVISIONS) SEE NOTE NO. 1.
 - INDICATES 1.8 m x 1.8 m DETECTOR LOOP WITH 50mm CORE DRILLED CORNERS.
 - ◇ INDICATES 1.5 m x 1.5 m DETECTOR LOOP WITH 50 mm CORE DRILLED CORNERS. THESE LOOPS REQUIRE AMPLIFIERS WITH SYSTEM OUTPUT
 - ② INDICATES 2/C TWISTED, SHIELDED CABLE IN CONDUIT.
 - ⑤ NUMBER IN CIRCLE INDICATES NUMBER OF CONDUCTORS IN THAT CABLE.
 - ② INDICATES MULTIPLE CABLES.
 - (4) NUMBER IN PARENTHESIS INDICATES PHASE.
 - 10 NUMBER INDICATES PHASE; LETTER OR LETTERS IDENTIFY AMPLIFIER.
- NOTE: ALL CABLES SHALL BE A.W.G. #14 UNLESS OTHERWISE NOTED.
- 50 mm PROPOSED PVC CONDUIT. NUMBER INDICATES DIAMETER OF CONDUIT.

TRAFFIC SIGNAL FACES



TO BE USED: (1,5) TO BE USED: (2,4,6,8,)

- NOTES:**
- ALL SIGNAL LENSES SHALL BE 300 mm.
 - ELECTRIC CABLE DENOTED AS #10, 3/C BEING INSTALLED TO THE COMBINATION MAST ARM POLES SHALL NOT GO THROUGH THE TERMINAL BLOCK BUT SHALL BE SPLICED IN POLE. SEE LIGHT POLE FOUNDATION DETAIL.
 - ELECTRIC SERVICE IS SUPPLIED BY EGYPTIAN ELECTRIC



**EXISTING TRAFFIC SIGNAL DIAGRAM
W STRIEGEL ROAD**

Thu May 13 07:45:32 1999
 X:\projects\mcd2009\mcd2099p3.dgn LV=2-63

MODEL: TWM\mcd2009\mcd2099p3.dgn
 FILE NAME: P:\20210729\4_CADD - DWG\4.7_TrafficCADD_Sheets\10793_sta_lighting_2-ex.dwg\mcd2099p3.dgn



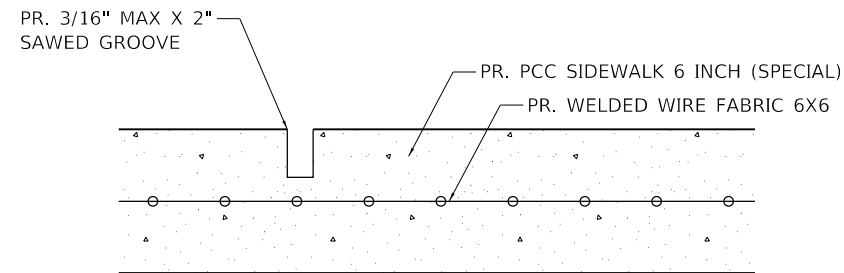
USER NAME = dlee	DESIGNED - JCL	REVISED -
PLOT SCALE = 40,0000 ' / in.	DRAWN - JCL	REVISED -
PLOT DATE = 1/25/2024	CHECKED - TBP	REVISED -
	DATE -	REVISED -



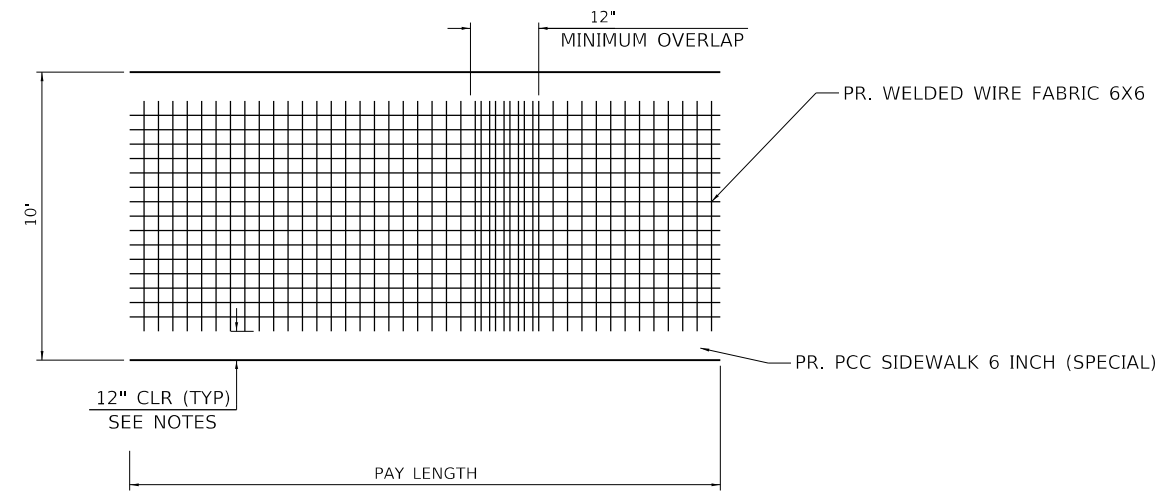
CITY OF CARBONDALE
SALUKIS GREENWAY

EXISTING TRAFFIC SIGNAL DIAGRAM W STRIEGEL ROAD			
SCALE: NTS	SHEET 7	OF 7 SHEETS	STA. TO STA.

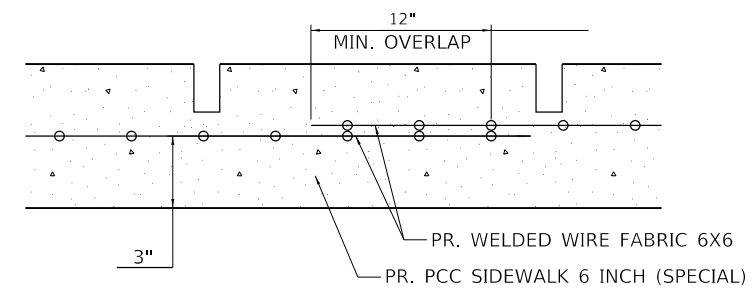
F.A.P. RTE.	SECTION	COUNTY	TOTAL SHEETS	SHEET NO.
331	21-00147-00-BT	JACKSON	161	103
				CONTRACT NO. 99717
		ILLINOIS	FED. AID PROJECT	



TRANSVERSE CONTRACTION JOINT DETAIL
N.T.S.



PLAN VIEW



ELEVATION VIEW

WELDED WIRE FABRIC DETAIL
N.T.S.

NOTES:

1. THE CLEARANCE FOR ALL OTHER SIDEWALK WIDTHS SHALL BE 6 INCHES.
2. THE WELDED WIRE FABRIC SHALL BE CUT TO FIT AROUND ITEMS CAST INTO THE SIDEWALK. THE CLEARANCE SHALL BE 6 INCHES.

MODEL: \\TWML\Projects\2021\107934_CADD - DWG\4.7_Tran\CADD_Sheets\10793_sst_dtl\misc-1-df\walk.dgn
FILE NAME: \\TWML\Projects\2021\107934_CADD - DWG\4.7_Tran\CADD_Sheets\10793_sst_dtl\misc-1-df\walk.dgn



USER NAME = dlee	DESIGNED - JCL	REVISED -
PLOT SCALE = 40.0000 ' / in.	DRAWN - JCL	REVISED -
PLOT DATE = 1/25/2024	CHECKED - TBP	REVISED -
	DATE -	REVISED -

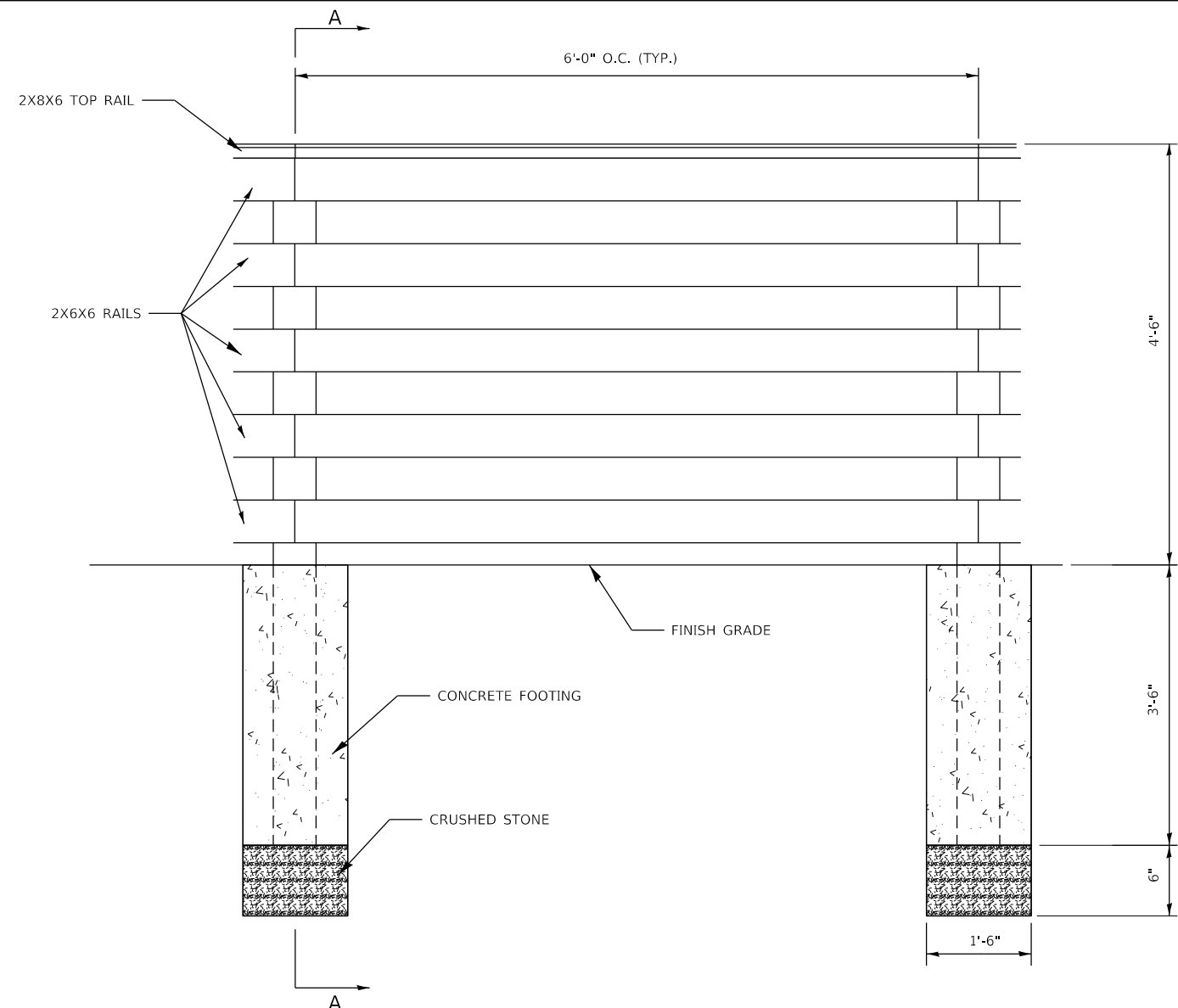


CITY OF CARBONDALE
SALUKIS GREENWAY

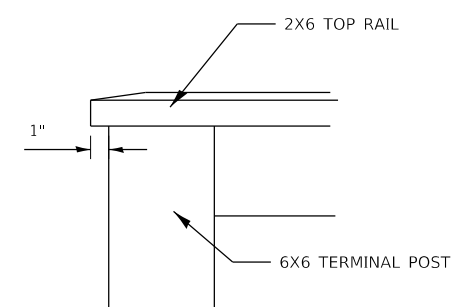
MISCELLANEOUS DETAILS
PCC SIDEWALK 6" (SPECIAL)

SCALE: SHEET OF SHEETS STA. TO STA.

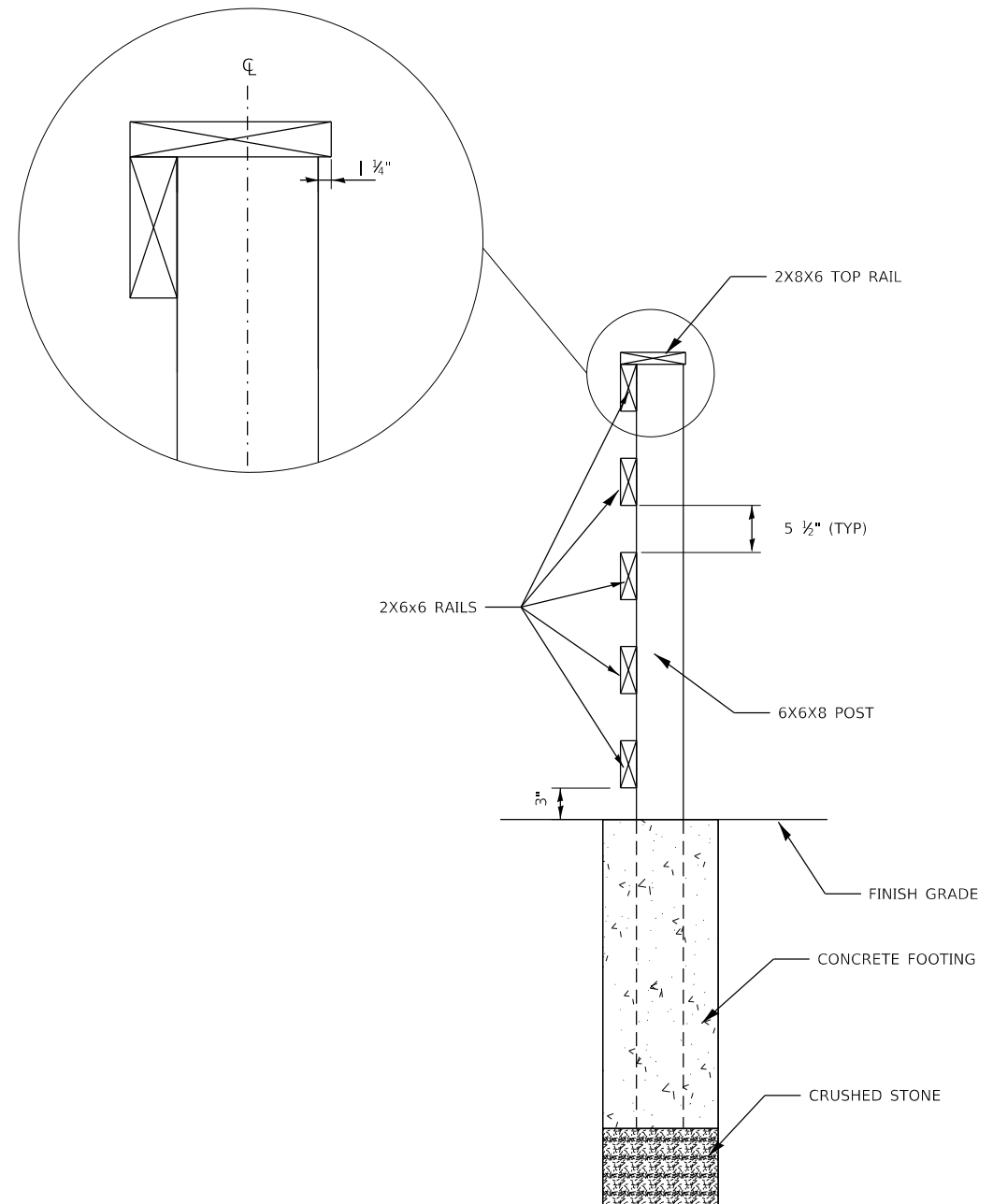
F.A.P. RTE.	SECTION	COUNTY	TOTAL SHEETS	SHEET NO.
331	21-00147-00-BT	JACKSON	161	104
				CONTRACT NO. 99717
		ILLINOIS	FED. AID PROJECT	



ELEVATION



TERMINAL POST ELEVATION



SECTION A-A

GENERAL NOTES

1. CONTRACTOR SHALL COORDINATE LAYOUT WITH ENGINEER PRIOR TO INSTALLATION.
2. ALL LUMBER SHALL BE PRESSURE TREATED NO. 1 SOUTHERN PINE.
3. ALL SCREWS SHALL BE #10 X 3".
4. ATTACH RAILS WITH 3 STAINLESS STEEL SCREWS AT EACH POST.

WOOD POST AND RAIL FENCE DETAIL
N.T.S.

MODEL: H:\P\MapInfo\...
 FILE NAME: P:\20210107934_CADD - DWG\4.7_Tran\CADD_Sheets\10793_sta_dft\misc-2-woodrail.dwg
 TWM ENGINEERING GEOSPATIAL SERVICES



TWM, INC.
 www.twm-inc.com
 IL DESIGN FIRM
 LICENSE NO:
 184-001220

USER NAME = dlee	DESIGNED - JCL	REVISED -
PLOT SCALE = 40,0000 ' / in.	DRAWN - JCL	REVISED -
PLOT DATE = 1/25/2024	CHECKED - TBP	REVISED -
	DATE -	REVISED -

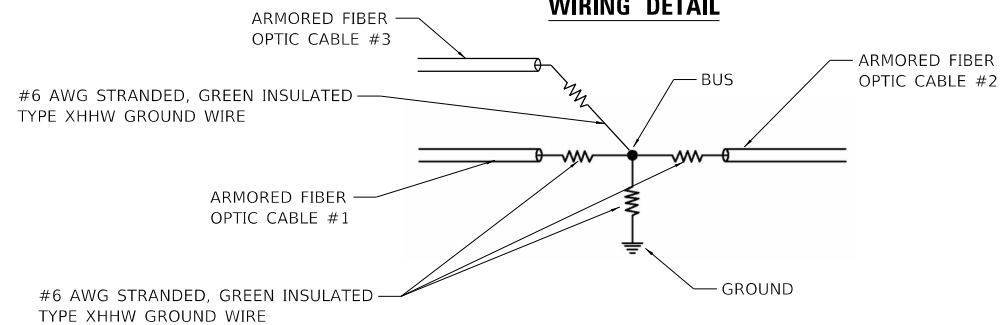


CITY OF CARBONDALE
 SALUKIS GREENWAY

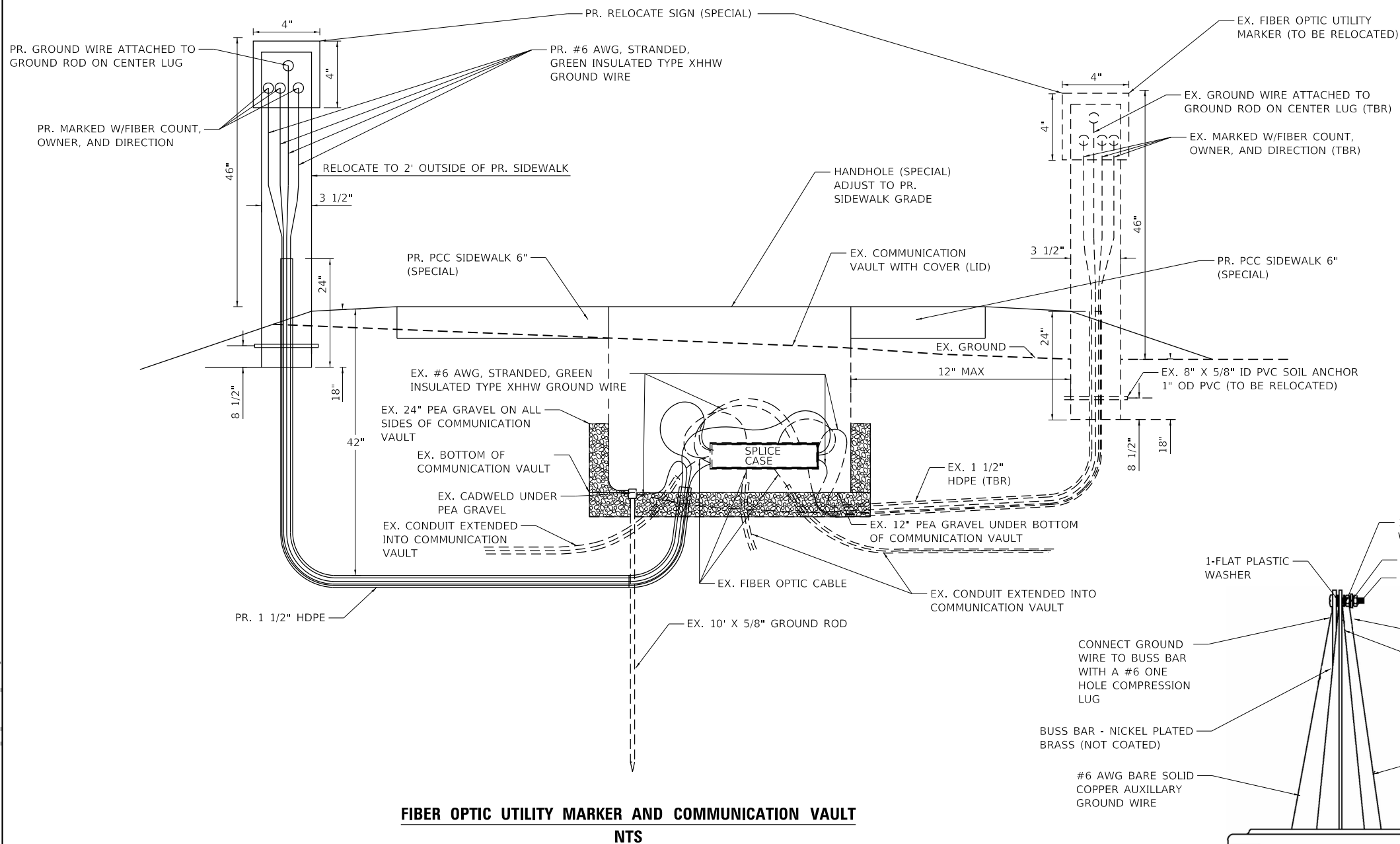
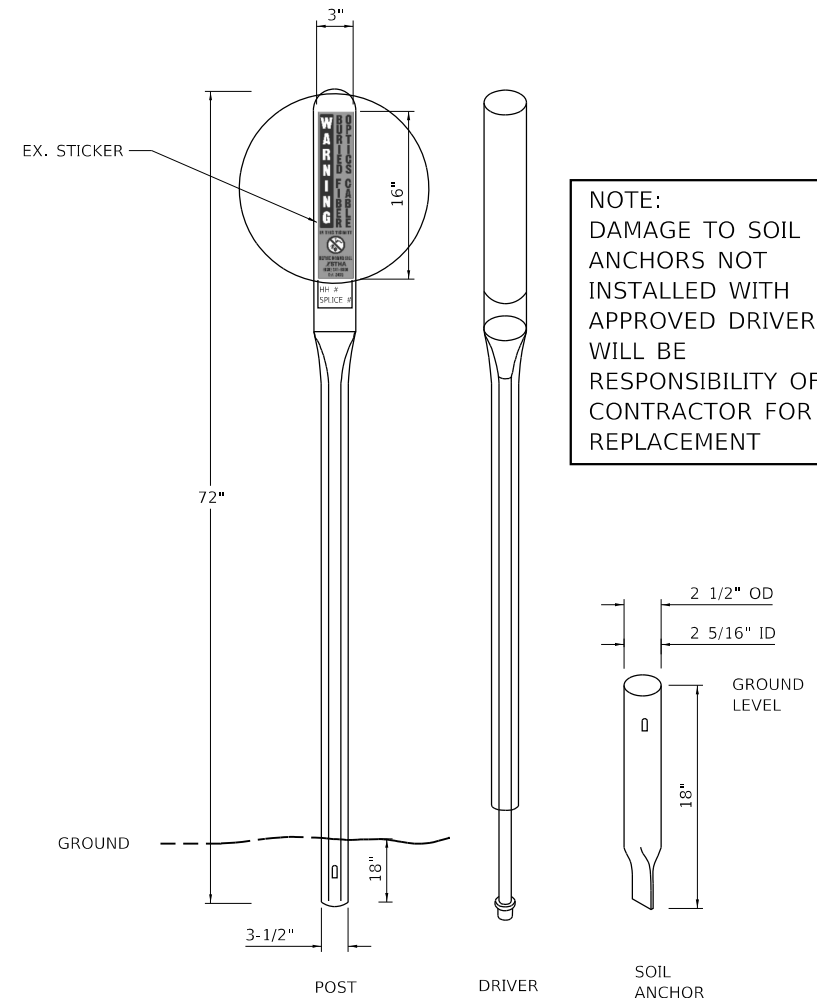
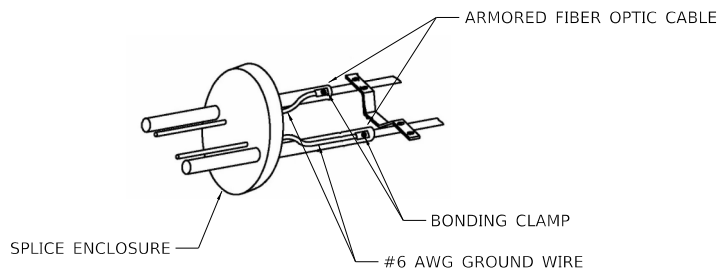
MISCELLANEOUS DETAILS
WOOD RAIL
 SCALE: N.T.S. SHEET 1 OF 1 SHEETS STA. TO STA.

F.A.P. RTE.	SECTION	COUNTY	TOTAL SHEETS	SHEET NO.
331	21-00147-00-BT	JACKSON	161	105
CONTRACT NO. 99717				
ILLINOIS FED. AID PROJECT				

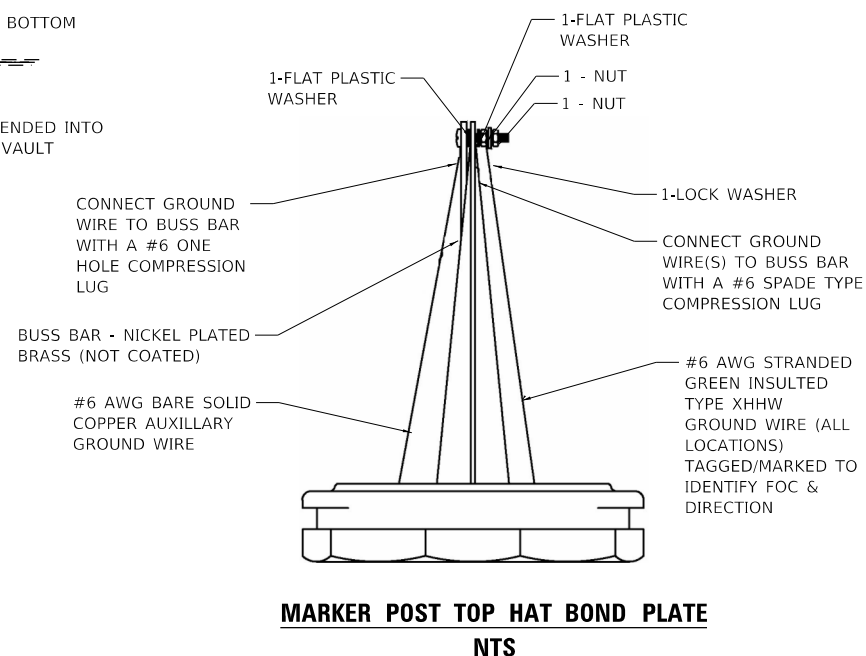
WIRING DETAIL



CABLE GROUNDING DETAIL



FIBER OPTIC UTILITY MARKER AND COMMUNICATION VAULT
NTS



MARKER POST TOP HAT BOND PLATE
NTS

INSTALLATION OF MARKER POST

1. USE A POST DRIVER TO RAPIDLY INSTALL THE POST IN MOST SOIL CONDITIONS.
2. THE SOIL ANCHOR IS DRIVEN UNTIL FLUSH WITH GROUND LEVEL OR SLIGHTLY BELOW THE SURFACE.
3. PUSH THE POST DOWN INTO THE ANCHOR APPROXIMATELY 9". THEN PULL UP UNTIL IT LOCKS INTO PLACE.

NOTES:

1. COIL FIBER OPTIC CABLE SLACK IN COMMUNICATION VAULT ENSURING THAT THE BEND RADIUS DOES NOT EXCEED THE MINIMUM BEND RADIUS OF THE FIBER.
2. PR. GROUND WIRE SHALL BE BONDED TO BOTH SHEATHS OF THE ARMORED FIBER OPTIC CABLE IN THE SPLICE ENCLOSURE USING THE #6 AWG GROUND WIRE, AND EACH GROUND SHALL BE ISOLATED WITHIN THE ENCLOSURE.

MODEL: 11/25/2024
FILE NAME: P:\2024\107934_CADD - DWG\4.7_Tran\CADD_Sheets\107934_sta_dtl\misc-3_block.dgn

TWM
ENGINEERING
GEOSPATIAL SERVICES

TWM, INC.
www.twm-inc.com
IL DESIGN FIRM
LICENSE NO: 184-001220

USER NAME = dlee	DESIGNED - JCL	REVISED -
PLOT SCALE = 10.0000' / in.	DRAWN - JCL	REVISED -
PLOT DATE = 1/25/2024	CHECKED - TBP	REVISED -
	DATE -	REVISED -

DESIGNED - JCL	REVISED -
DRAWN - JCL	REVISED -
CHECKED - TBP	REVISED -
DATE -	REVISED -

DESIGNED - JCL	REVISED -
DRAWN - JCL	REVISED -
CHECKED - TBP	REVISED -
DATE -	REVISED -

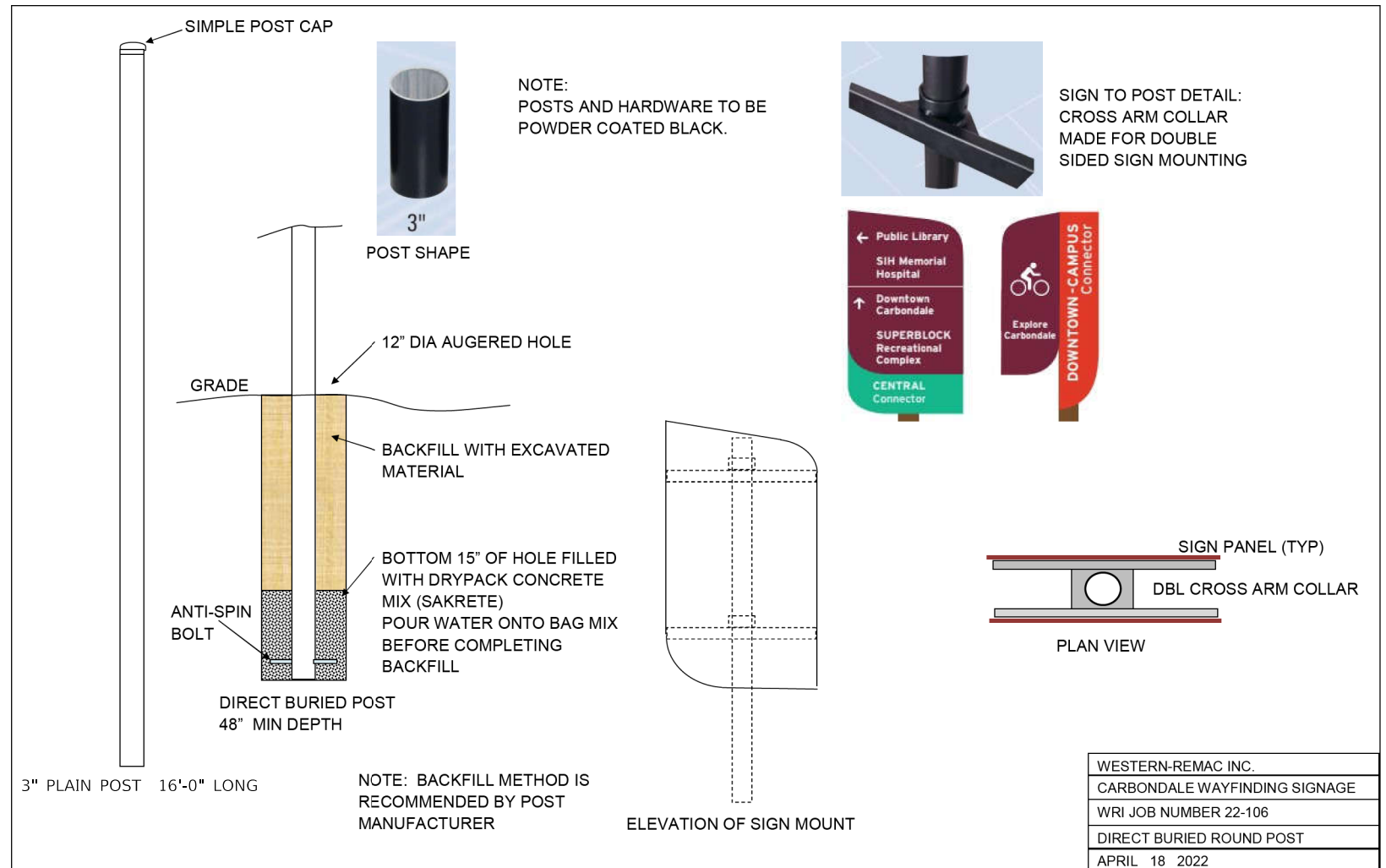
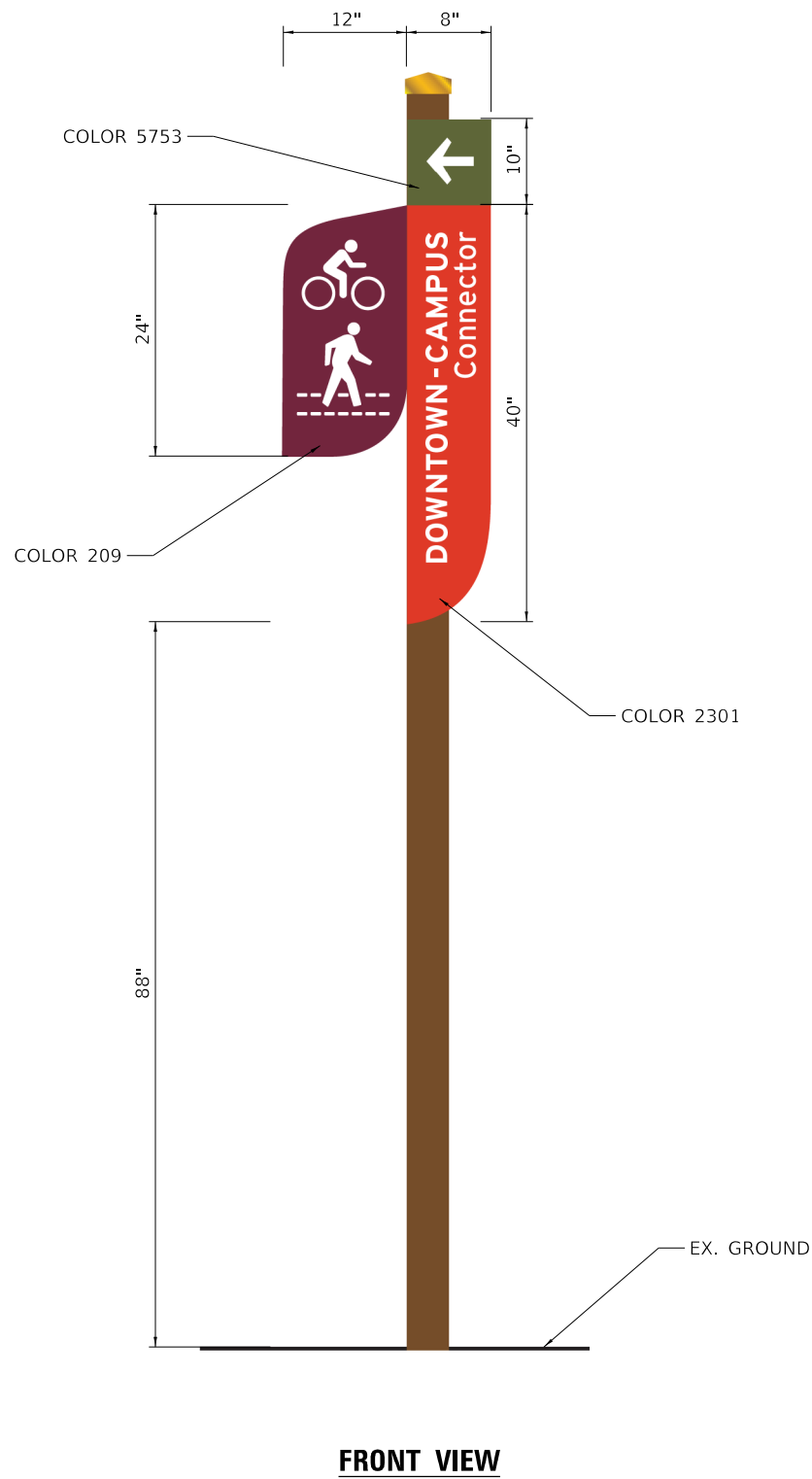


CITY OF CARBONDALE
SALUKIS GREENWAY

MISCELLANEOUS DETAILS
FIBER OPTIC UTILITY MARKER AND COMMUNICATION VAULT DETAIL

SCALE: N.T.S. SHEET 1 OF 1 SHEETS STA. TO STA.

F.A.P. RTE.	SECTION	COUNTY	TOTAL SHEETS	SHEET NO.
331	21-00147-00-BT	JACKSON	161	106
CONTRACT NO. 99717				
ILLINOIS FED. AID PROJECT				



POST DETAILS


Primary Typeface

Interstate Bold

ABCDEFGHIJKLMNOPQRSTUVWXYZ
 abcdefghijklmnopqrstuvwxyz
 1234567890

Symbols, Glyphs & Arrows

Representing typical parks and recreation symbols



Project Colors



FRONT VIEW

MODEL: TWM\Projects\2022\1079314_CADD - DWG\14.7_Tran\CADD_Sheets\1079314_sht_dtblmfc-4-wsby\findings.dwg
 FILE NAME: P:\2022\1079314_CADD - DWG\14.7_Tran\CADD_Sheets\1079314_sht_dtblmfc-4-wsby\findings.dwg



TWM, INC.
 www.twm-inc.com
 IL DESIGN FIRM
 LICENSE NO:
 184-001220

USER NAME = dlee
 DESIGNED - JCL
 DRAWN - JCL
 CHECKED - TBP
 DATE -

REVISED -
 REVISED -
 REVISED -
 REVISED -



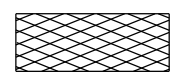
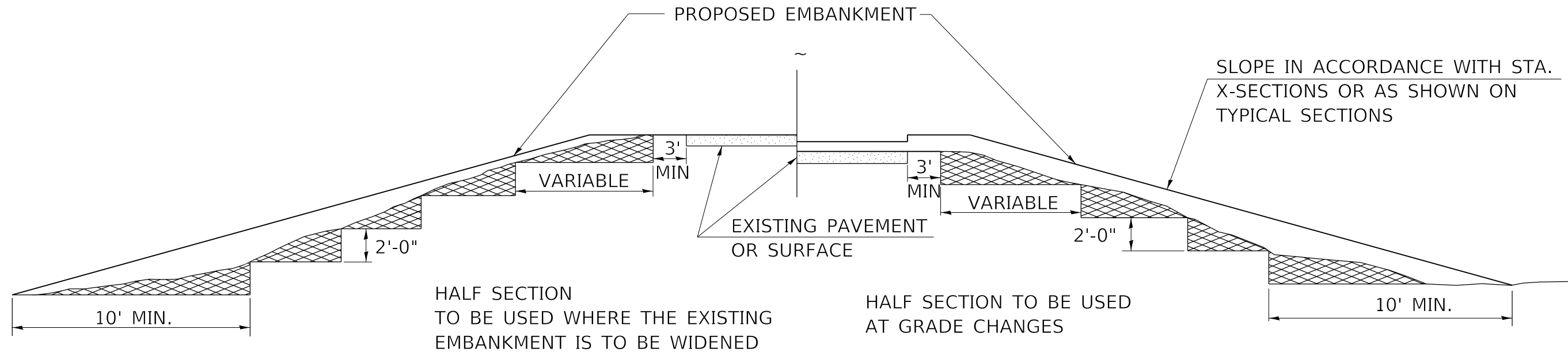
CITY OF CARBONDALE
 SALUKIS GREENWAY

MISCELLANEOUS DETAILS
 WAYFINDING SIGN, SPECIAL

F.A.P. RTE.	SECTION	COUNTY	TOTAL SHEETS	SHEET NO.
331	21-00147-00-BT	JACKSON	161	107
CONTRACT NO. 99717				
ILLINOIS FED. AID PROJECT				

SCALE: NTS SHEET 1 OF 1 SHEETS STA. TO STA.

TYPICAL CROSS SECTION SHOWING STEP CONSTRUCTION ON EXISTING FILL



STEPS SHALL BE CUT IN THE EXISTING SLOPE IN ACCORDANCE WITH ART. 205.03 EXCEPT THAT THE REQUIREMENT THAT STEPS SHALL BE CUT INTO THE EXISTING SLOPE BEFORE THE CONSTRUCTION OF THE EXISTING EMBANKMENT IS STARTED SHALL NOT APPLY. MATERIAL TO BE REMOVED AND REPLACED IN THE EMBANKMENT IN ACCORDANCE WITH ART. 205.04. COST TO BE INCLUDED IN THE VARIOUS ITEMS OF EXCAVATION AND NO ADDITIONAL COMPENSATION WILL BE ALLOWED BECAUSE OF THIS WORK.

REVISIONS

REDRAWN	2-15-89
REVISED	8-15-94
CHECKED	6-3-99
RESIZED	5-7-08
REVIEWED	5-17-13
REVISED	4-22-21
REVISED	10-21-21

STD. 9-16

MODEL: I:\P\NAME\101107934.dgn
 FILE NAME: I:\P\NAME\101107934.dwg
 FILE PATH: P:\CADD\101107934_CADD - DWG\101107934.dwg
 USER: dlee
 DATE: 1/25/2024



USER NAME = dlee	DESIGNED - JCL	REVISED -
PLOT SCALE = 40,0000 ' / in.	DRAWN - JCL	REVISED -
PLOT DATE = 1/25/2024	CHECKED - TBP	REVISED -
	DATE -	REVISED -

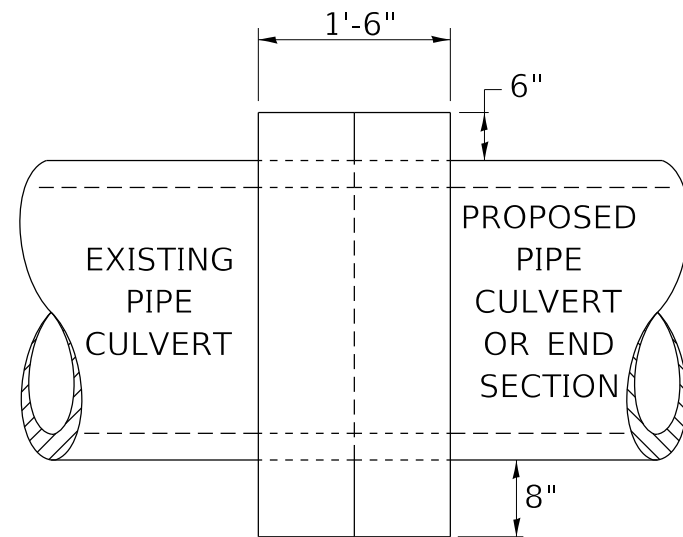


CITY OF CARBONDALE
SALUKIS GREENWAY

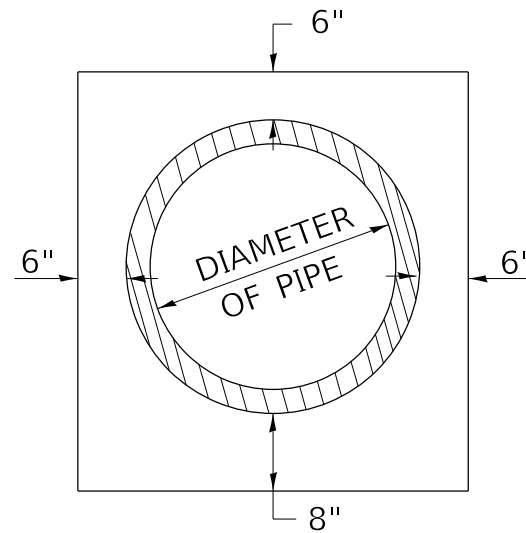
DISTRICT 9 DETAILS EMBANKMENT SLOPE STEPS			
SCALE: N.T.S.	SHEET 1	OF 1 SHEETS	STA. TO STA.

F.A.P. RTE. 331	SECTION 21-00147-00-BT	COUNTY JACKSON	TOTAL SHEETS 161	SHEET NO. 108
ILLINOIS FED. AID PROJECT CONTRACT NO. 99717				

CONCRETE COLLAR PIPE TO PIPE



SIDE VIEW



END VIEW

TABULATION

DIAMETER OF PIPE	CL SI CONC CU YDS EST
12"	0.24
15"	0.29
18"	0.32
24"	0.44
30"	0.56
36"	0.66
42"	0.80
48"	0.93
54"	1.07
60"	1.22
72"	1.55

THE CONCRETE COLLAR SHALL BE PAID FOR AT THE CONTRACT UNIT PRICE PER CUBIC YARD FOR CONCRETE COLLAR, AS SHOWN ON THE PLANS, WHICH PRICE SHALL INCLUDE THE REMOVAL OF SUCH PORTIONS THE EXISTING HEADWALLS AS MAY BE REQUIRED.

CLASS SI CONCRETE SHALL BE USED THROUGHOUT.

REVISIONS

DRAWN	7-13-90
REVISED	8-22-94
REVISED	3-26-08
REVISED	5-17-13
REVISED	10-21-21

STD. 9-79

MODEL: 184-001220
 FILE NAME: 184-001220-107934_CADD - DWG\14.7_Tran\CADD_Sheets\10793_sst_dtl\collar.dwg
 FILE NO: 184-001220



TWM, INC.
 WWW.TWM-INC.COM
 IL DESIGN FIRM
 LICENSE NO:
 184-001220

USER NAME	= dlee
DESIGNED	- JCL
DRAWN	- JCL
CHECKED	- TBP
DATE	-

REVISED	-
REVISED	-
REVISED	-
REVISED	-



CITY OF CARBONDALE
 SALUKIS GREENWAY

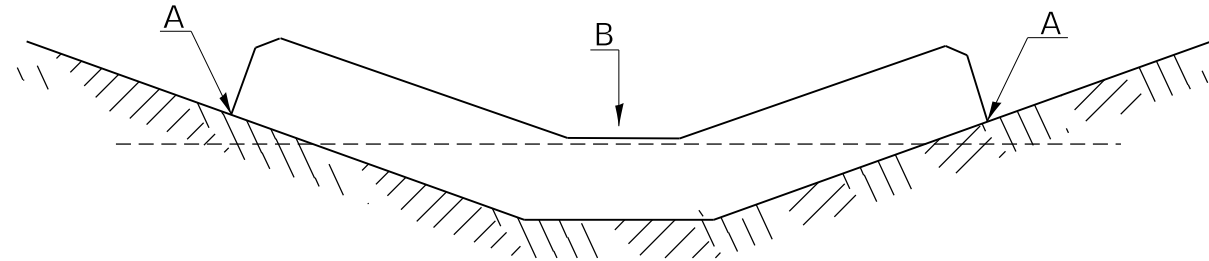
DISTRICT 9 DETAILS
CONCRETE COLLAR

SCALE: N.T.S. SHEET 1 OF 1 SHEETS STA. TO STA.

F.A.P. RTE.	SECTION	COUNTY	TOTAL SHEETS	SHEET NO.
331	21-00147-00-BT	JACKSON	161	109
CONTRACT NO. 99717				
ILLINOIS FED. AID PROJECT				

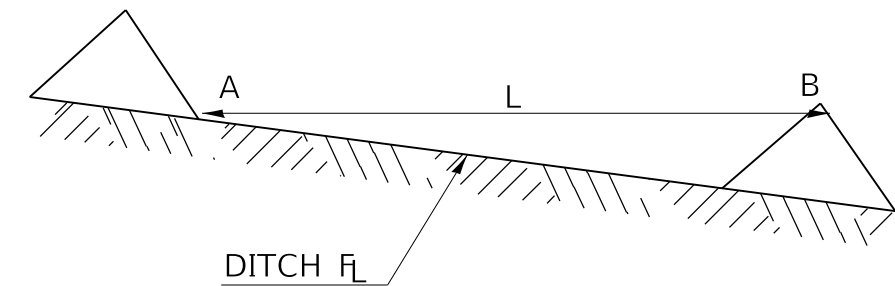
TEMPORARY DITCH CHECKS

PLACEMENT OF TEMPORARY DITCH CHECK IN DRAINAGE WAY



POINTS A SHOULD BE HIGHER THAN POINT B

SPACING BETWEEN TEMPORARY DITCH CHECKS



L = THE DISTANCE SUCH THAT POINTS A AND B ARE OF EQUAL ELEVATION

B = THE LOW POINT IN CENTER OF CHECK

REVISIONS

DRAWN	9-01-99
REVISED	10-3-01
RESIZED	5-8-08
REVISED	05-04-10
REVIEWED	5-17-13
REVISED	10-21-21

STD. 9-108

MODEL: \\P:\M&E\11...
 FILE NAME: P:\2021\107934_CADD...
 FILE: P:\2021\107934_CADD...DWG\4.7_TempDitchChecks.dwg

TWM, INC.
 www.twm-inc.com
 IL DESIGN FIRM LICENSE NO: 184-001220

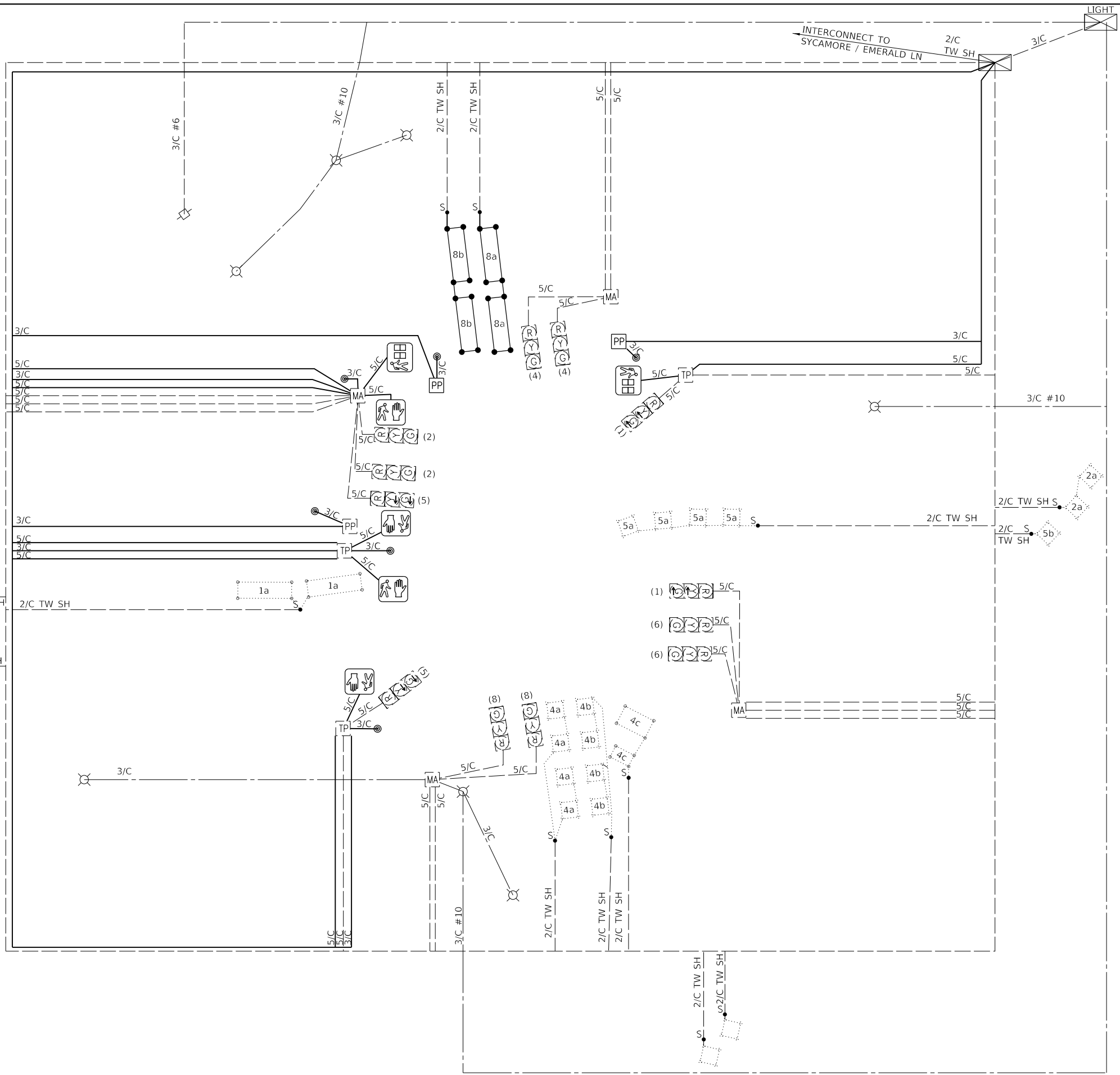
USER NAME = dlee	DESIGNED - JCL	REVISED -
PLOT SCALE = 40,0000 ' / in.	DRAWN - JCL	REVISED -
PLOT DATE = 1/25/2024	CHECKED - TBP	REVISED -
	DATE -	REVISED -

CARBONDALE
 All Ways Open

CITY OF CARBONDALE
 SALUKIS GREENWAY

DISTRICT 9 DETAILS			
TEMPORARY DITCH CHECKS			
SCALE: N.T.S.	SHEET 1	OF 1 SHEETS	STA. TO STA.

F.A.P. RTE. 331	SECTION 21-00147-00-BT	COUNTY JACKSON	TOTAL SHEETS 161	SHEET NO. 110
			CONTRACT NO. 99717	
ILLINOIS FED. AID PROJECT				



LEGEND

- EX. CABLE
- PR. CABLE
- S INDICATES CABLE SPLICE
- 2/C INDICATES NUMBER OF CONDUCTORS IN CABLE
- ⊠ EX. CONTROLLER
- ⊙ EX. 12" TRAFFIC SIGNAL SECTION. LETTER INDICATES COLOR.
- MA EX. MAST ARM
- TP EX. TRAFFIC SIGNAL POST
- PP EX. PEDESTRIAN PUSH-BUTTON POST
- PP PR. PEDESTRIAN PUSH-BUTTON POST
- EX. DETECTOR LOOP
- PR. DETECTOR LOOP
- ⊙ EX. PEDESTRIAN PUSH-BUTTON
- ⊙ PR. ACCESSIBLE PEDESTRIAN SIGNALS
- ⊠ PR. PEDESTRIAN SIGNAL HEAD, POLYCARBONATE, LED, 1 FACE, BRACKET MOUNTED, COUNTDOWN
- ⊠ EX. PEDESTRIAN SIGNAL HEAD
- 6'X6' LOOP. NUMBER INDICATES PHASE, LOWER CASE LETTER INDICATES AMPLIFIER.
- 5'X5' LOOP. NUMBER INDICATES PHASE, LOWER CASE LETTER INDICATES AMPLIFIER.
- TW SH TWISTED AND SHIELDED CABLE
- *6 INDICATES AMERICAN WIRE GAUGE (AWG) SIZE 6 CONDUCTORS (SEE GENERAL NOTES)

MODEL: I:\P\NAME\11...
 FILE NAME: P:\2021\107934_CADD...DWG\4.7_TrafficCADD_Sheets\10793_sht_15-03.dwg
 TWM ENGINEERING GEOSPATIAL SERVICES

TWM, INC.
 www.twm-inc.com
 IL DESIGN FIRM LICENSE NO: 184-001220

USER NAME = dlee	DESIGNED - JCL	REVISED -
PLOT SCALE = 40,0000 ' / in.	DRAWN - JCL	REVISED -
PLOT DATE = 1/25/2024	CHECKED - TBP	REVISED -
	DATE -	REVISED -



CITY OF CARBONDALE
 SALUKIS GREENWAY

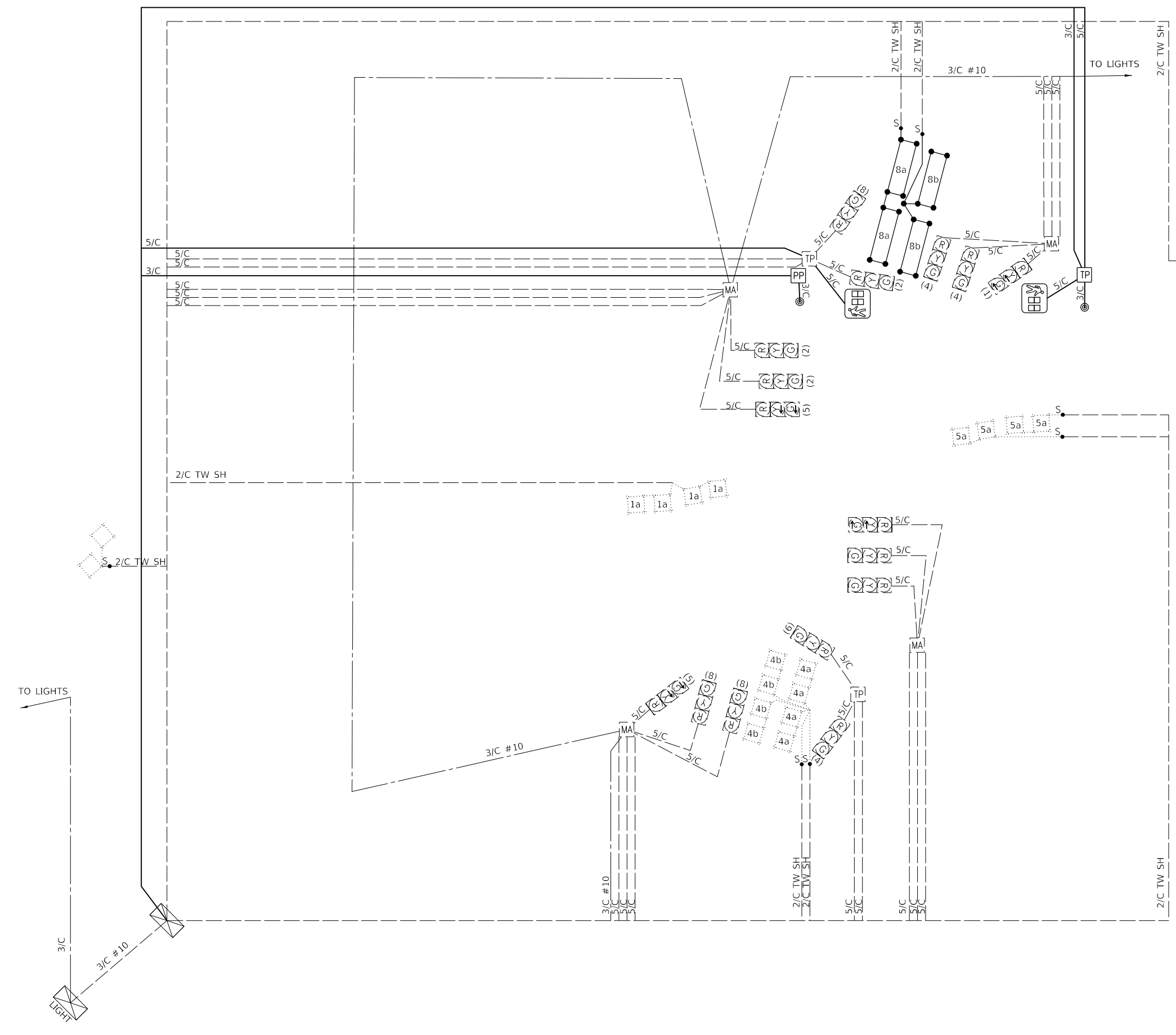
TRAFFIC SIGNAL CABLE DIAGRAM
 IL 13 WITH W MURPHYSBORO RD/NEW ERA RD

SCALE: NTS SHEET 3 OF 6 SHEETS STA. TO STA.

F.A.P. RTE.	SECTION	COUNTY	TOTAL SHEETS	SHEET NO.
331	21-00147-00-BT	JACKSON	161	113
CONTRACT NO. 99717				
ILLINOIS FED. AID PROJECT				



NOT TO SCALE



LEGEND

- EX. CABLE
- PR. CABLE
- S INDICATES CABLE SPLICE
- 2/C INDICATES NUMBER OF CONDUCTORS IN CABLE
- ⊗ EX. CONTROLLER
- ⊙ EX. 12" TRAFFIC SIGNAL SECTION. LETTER INDICATES COLOR.
- MA EX. MAST ARM
- TP EX. TRAFFIC SIGNAL POST
- PP EX. PEDESTRIAN PUSH-BUTTON POST
- TP PR. TRAFFIC SIGNAL POST
- PP PR. PEDESTRIAN PUSH-BUTTON POST
- ⊡ EX. DETECTOR LOOP
- ⊡ PR. DETECTOR LOOP
- ⊙ EX. PEDESTRIAN PUSH-BUTTON
- ⊙ PR. ACCESSIBLE PEDESTRIAN SIGNALS
- ⊙ PR. PEDESTRIAN SIGNAL HEAD, POLYCARBONATE, LED, 1 FACE, BRACKET MOUNTED, COUNTDOWN
- ⊙ EX. PEDESTRIAN SIGNAL HEAD
- 6'X6' LOOP. NUMBER INDICATES PHASE, LOWER CASE LETTER INDICATES AMPLIFIER.
- 5'X5' LOOP. NUMBER INDICATES PHASE, LOWER CASE LETTER INDICATES AMPLIFIER.
- TW SH TWISTED AND SHIELDED CABLE
- #6 INDICATES AMERICAN WIRE GAUGE (AWG) SIZE 6 CONDUCTORS (SEE GENERAL NOTES)

MODEL: \\TWML\mfs\it...
 FILE NAME: P:\202102107934_CADD...
 FILE NO: P:\202102107934_CADD...



TWM, INC.
 www.twm-inc.com
 IL DESIGN FIRM LICENSE NO: 184-001220

USER NAME = dlee	DESIGNED - JCL	REVISED -
PLOT SCALE = 40,0000 ' / in.	DRAWN - JCL	REVISED -
PLOT DATE = 1/25/2024	CHECKED - TBP	REVISED -
	DATE -	REVISED -



CITY OF CARBONDALE
 SALUKIS GREENWAY

TRAFFIC SIGNAL CABLE DIAGRAM
IL 13 WITH W STRIEGEL RD

SCALE: NTS SHEET 5 OF 6 SHEETS STA. TO STA.




F.A.P. RTE.	SECTION	COUNTY	TOTAL SHEETS	SHEET NO.
331	21-00147-00-BT	JACKSON	161	115
CONTRACT NO. 99717				
ILLINOIS FED. AID PROJECT				

DETAIL OF DETECTOR LOOPS

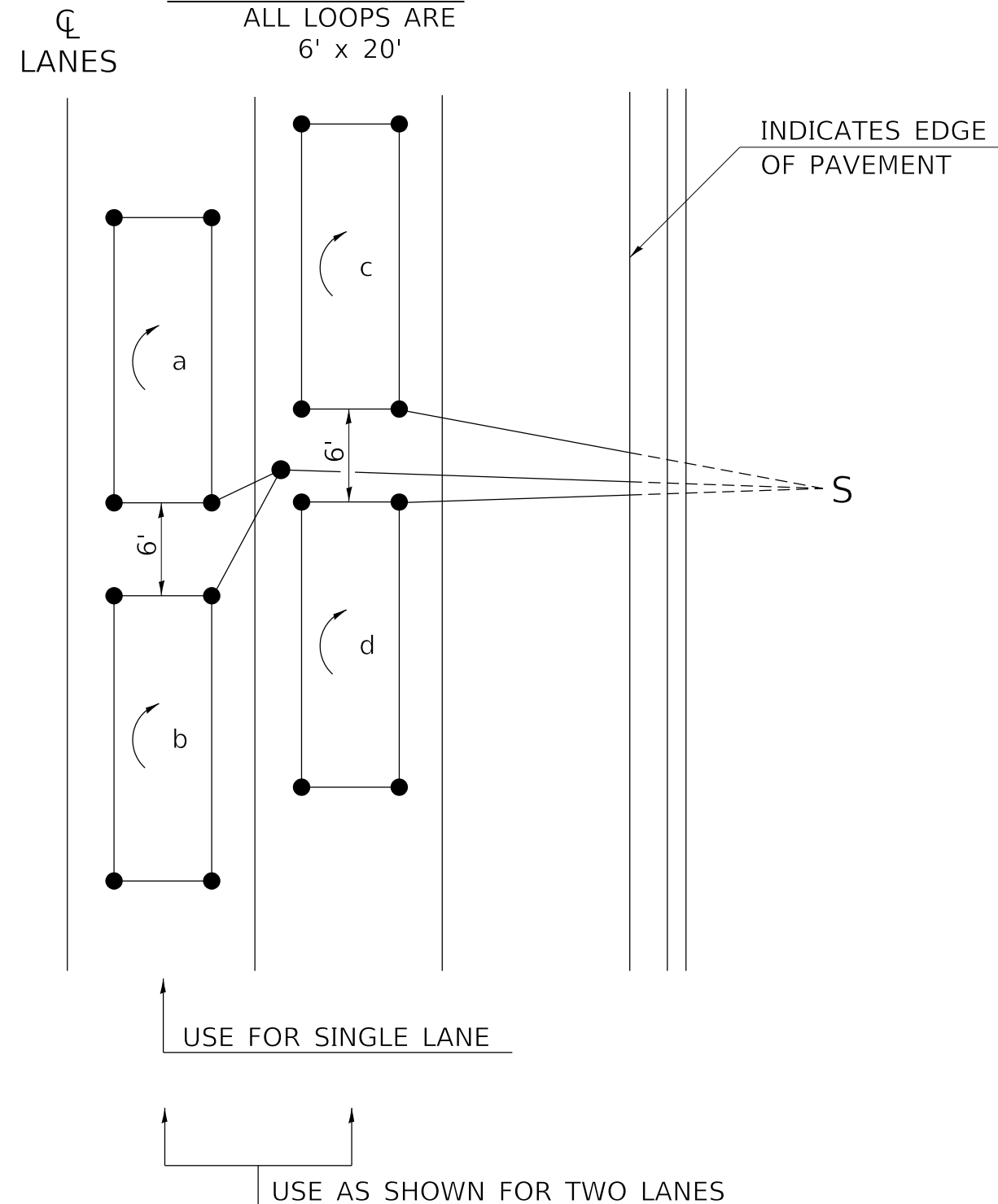
NOTES

1. THE DETECTOR LOOPS SHALL BE TYPE I. EACH DETECTOR LOOP SHALL HAVE 3 TURNS OF LOOP WIRE AND BE INSTALLED IN ACCORDANCE WITH THE APPLICABLE PORTIONS OF SECTION 886.
2. BEGINNING LEAD WIRES SHALL BE CONNECTED TO THE BLACK LEAD AND THE ENDING LEAD WIRES SHALL BE CONNECTED TO THE WHITE LEAD OF THE TWIN TWISTED FEED CABLES AT THE SPLICE POINT.
3. WHERE THE LOOPS ARE INSTALLED PRIOR TO RESURFACING, THE LOOP CORNERS SHALL BE DIAGONALLY CUT.

LOOP LEGEND

-  CLOCKWISE ROTATION FOR LOOP WIRES
-  INDICATES SPLICE POINT FOR DETECTOR LOOP LEAD
-  INDICATES 2" CORE-DRILL

LOOP LAYOUT



DETAIL 6' x 20' DETECTOR LOOPS

REVISIONS

REDRAWN	5-13-02
REVISED	10-27-05
REVISED	3-26-08
REDRAWN	3-16-11
REVISED	4-12-13
REVISED	10-21-21

STD. 9-92

MODEL: TWM.dwg; FILE: 20210210107934_CADD - DWG; 14.7_TrafficCADD_Sheet1310793.dwg; 15-06.dgn



TWM, INC.
www.twm-inc.com
IL DESIGN FIRM
LICENSE NO:
184-001220

USER NAME = dlcc
DESIGNED - JCL
DRAWN - JCL
CHECKED - TBP
DATE -

REVISED -
REVISED -
REVISED -
REVISED -



CITY OF CARBONDALE
SALUKIS GREENWAY

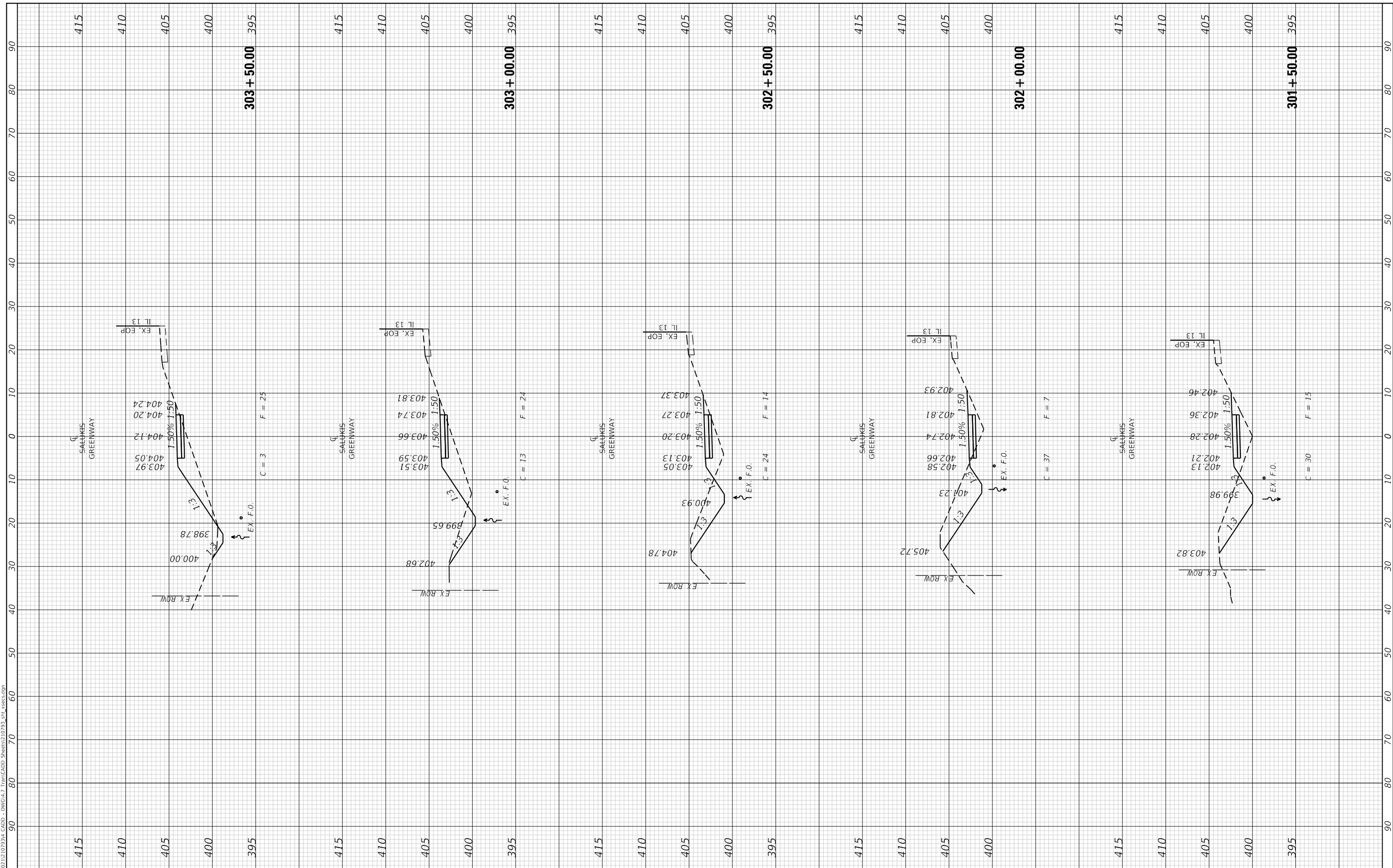
TRAFFIC SIGNAL DISTRICT DETAILS
6' X 20' DETECTOR LOOPS
SCALE: NTS SHEET 6 OF 6 SHEETS STA. TO STA.

F.A.P. RTE.	SECTION	COUNTY	TOTAL SHEETS	SHEET NO.
331	21-00147-00-BT	JACKSON	161	116
CONTRACT NO. 99717				
ILLINOIS FED. AID PROJECT				

FINAL SURVEY NO.	SURVEYED	BY	DATE
NOTE BOOK	PLOTTED		
AREAS CHECKED	TEMPLATE		
	AREAS CHECKED		

ORIGINAL SURVEY NO.	SURVEYED	BY	DATE
NOTE BOOK	PLOTTED		
AREAS CHECKED	TEMPLATE		
	AREAS CHECKED		

MODEL: Defnair
 FILE NAME: P:\2021\12\10793\ CAD - DWG\4-3_Traffic\CAAD_Sheets\10793_301_48x55.dwg



USER NAME	= dlee
PLOT SCALE	= 20.0000 ' / in.
PLOT DATE	= 1/25/2024

DESIGNED	- JCL
DRAWN	- JCL
CHECKED	- TBP
DATE	-

REVISED	-
REVISED	-
REVISED	-
REVISED	-



CITY OF CARBONDALE
SALUKIS GREENWAY

CROSS SECTIONS

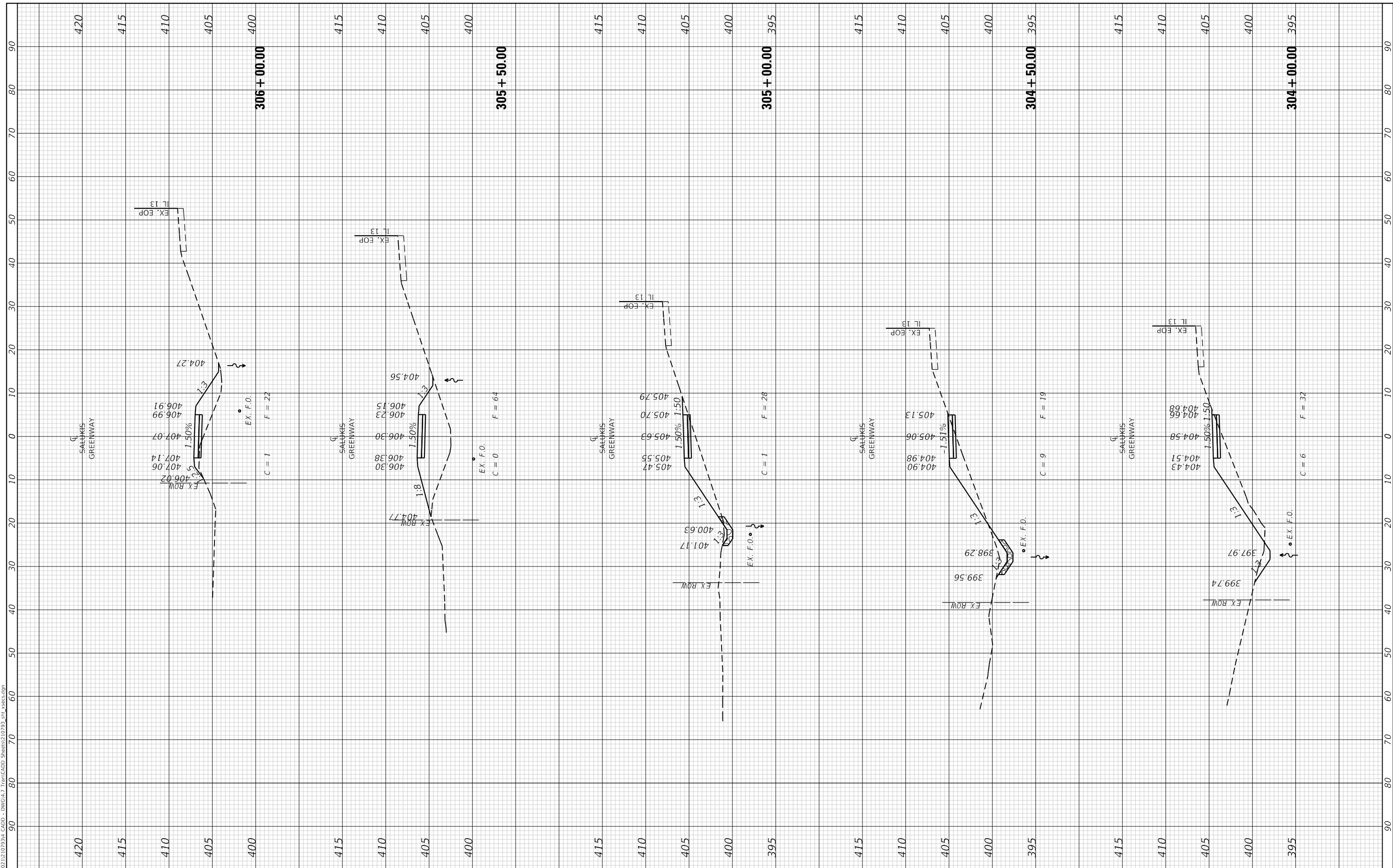
SCALE: 1" = 10' SHEET 2 OF 45 SHEETS STA. 301+50.00 TO STA. 303+50.00

F.A.P. RTE.	SECTION	COUNTY	TOTAL SHEETS	SHEET NO.
331	21-00147-00-BT	JACKSON	161	118
CONTRACT NO. 99717				
ILLINOIS FED. AID PROJECT				

FINAL SURVEY NO.	SURVEYED PLOTTED AREAS CHECKED	BY	DATE

ORIGINAL SURVEY NO.	SURVEYED PLOTTED AREAS CHECKED	BY	DATE

MODEL: Defnair
 FILE NAME: P:\2021\12\10793\ CAD - DWG-4.3 Tran\CADD Sheets\10793_304_xsec.dwg



USER NAME = dlee
PLOT SCALE = 20.0000 ' / in.
PLOT DATE = 1/25/2024

DESIGNED - JCL
DRAWN - JCL
CHECKED - TBP
DATE -

REVISED -
REVISED -
REVISED -
REVISED -



CITY OF CARBONDALE
 SALUKIS GREENWAY

CROSS SECTIONS

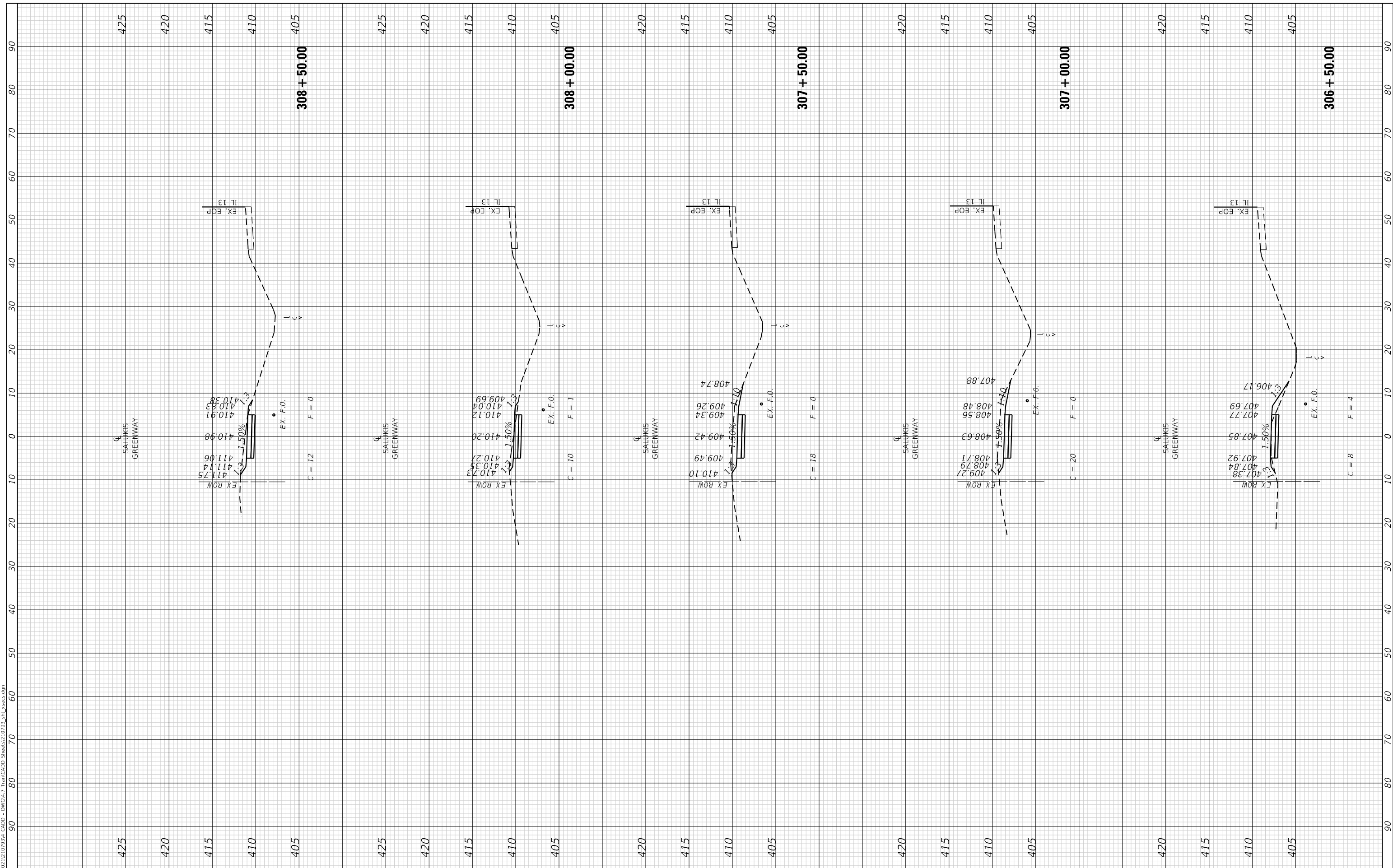
SCALE: 1" = 10' SHEET 3 OF 45 SHEETS STA. 304+00.00 TO STA. 306+00.00

F.A.P. RTE. 331	SECTION 21-00147-00-BT	COUNTY JACKSON	TOTAL SHEETS 161	SHEET NO. 119
CONTRACT NO. 99717				
ILLINOIS FED. AID PROJECT				

FINAL SURVEY NO.	SURVEYED PLOTTED AREAS CHECKED	BY	DATE

ORIGINAL SURVEY NO.	SURVEYED PLOTTED AREAS CHECKED	BY	DATE

MODEL: Defnair
 FILE NAME: P:\2021\12\107934_CADD - DWG-4.3_Traffic\ADD_Sheets\107934_306+50.00.dwg



USER NAME	= dlee
PLOT SCALE	= 20.0000 ' / in.
PLOT DATE	= 1/25/2024

DESIGNED	- JCL
DRAWN	- JCL
CHECKED	- TBP
DATE	-

REVISED	-
REVISED	-
REVISED	-
REVISED	-



CITY OF CARBONDALE
SALUKIS GREENWAY

CROSS SECTIONS

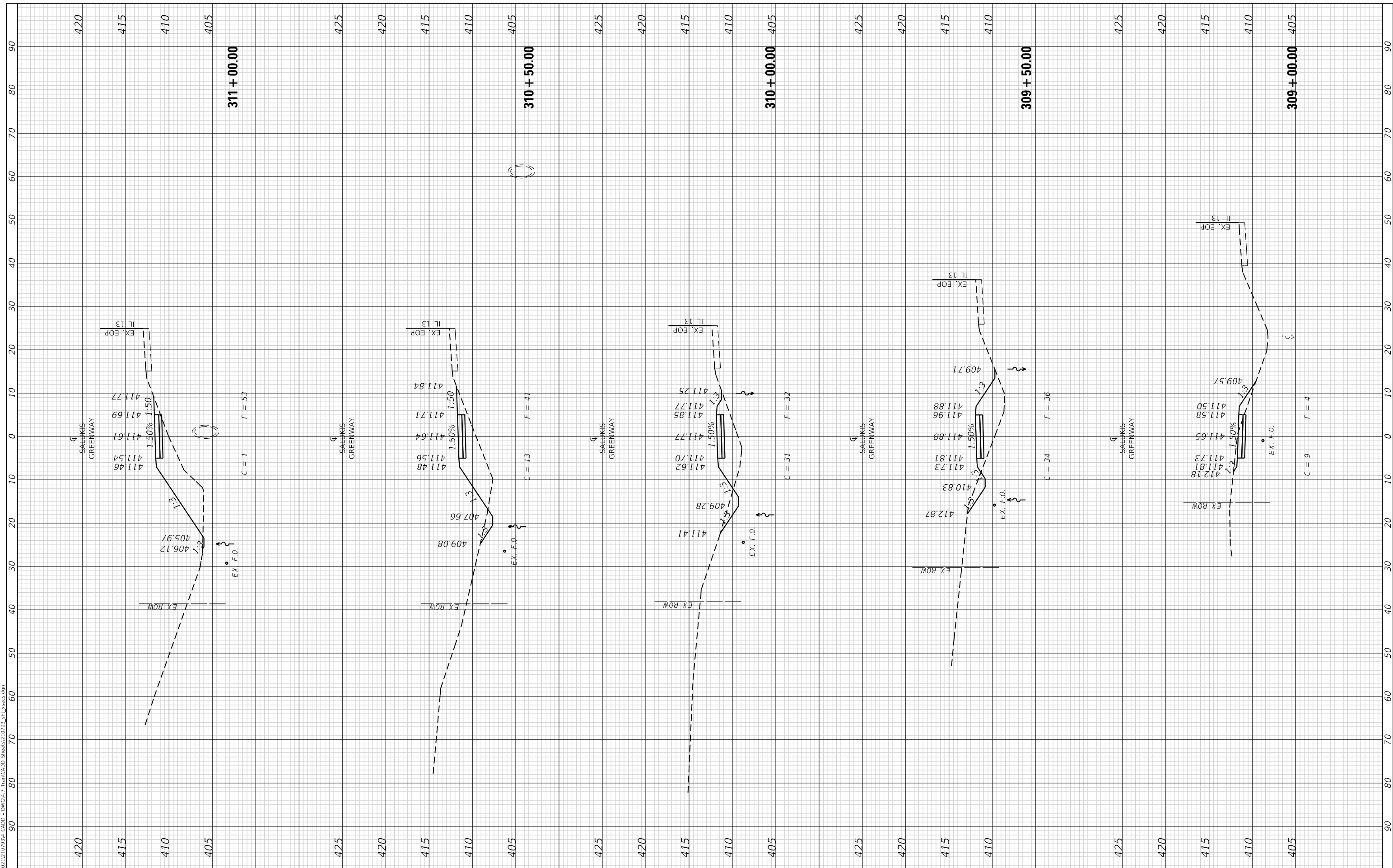
SCALE: 1" = 10' SHEET 4 OF 45 SHEETS STA. 306+50.00 TO STA. 308+50.00

F.A.P. RTE.	SECTION	COUNTY	TOTAL SHEETS	SHEET NO.
331	21-00147-00-BT	JACKSON	161	120
CONTRACT NO. 99717				
ILLINOIS FED. AID PROJECT				

FINAL SURVEY NO.	SURVEYED PLOTTED AREAS CHECKED	BY	DATE

ORIGINAL SURVEY NO.	SURVEYED PLOTTED AREAS CHECKED	BY	DATE

MODEL: D:\enr MODEL: P:\2021\12\10793\ CADDD - DWG\4-3_Traffic\CADDD_Sheets\10793_sht_4883.dwg



USER NAME	= dlee
PLOT SCALE	= 20.0000 ' / in.
PLOT DATE	= 1/25/2024

DESIGNED	- JCL
DRAWN	- JCL
CHECKED	- TBP
DATE	-

REVISED	-
REVISED	-
REVISED	-
REVISED	-



CITY OF CARBONDALE
SALUKIS GREENWAY

CROSS SECTIONS

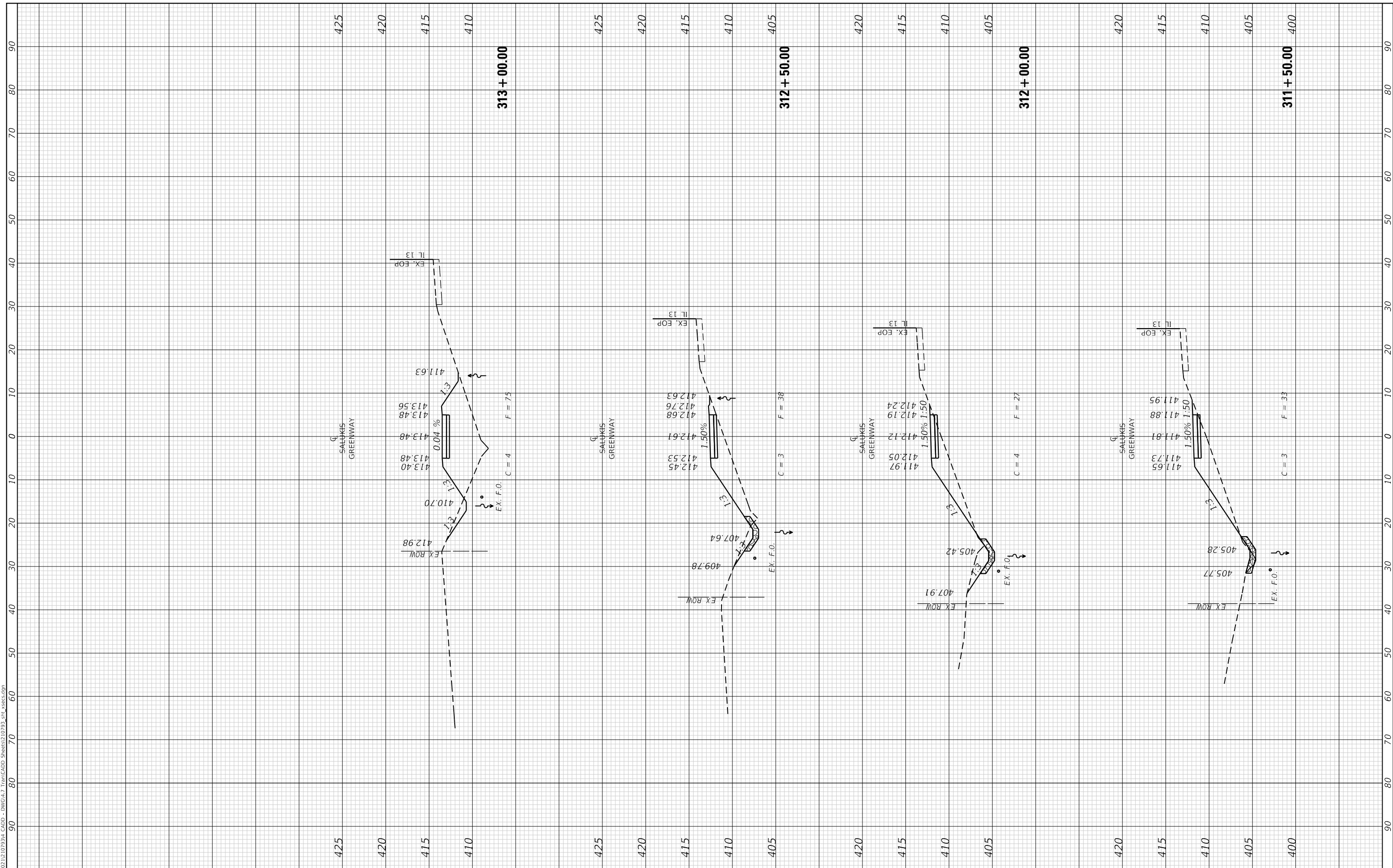
SCALE: 1" = 10' SHEET 5 OF 45 SHEETS STA. 309+00.00 TO STA. 311+00.00

F.A.P. RTE.	SECTION	COUNTY	TOTAL SHEETS	SHEET NO.
331	21-00147-00-BT	JACKSON	161	121
CONTRACT NO. 99717				
ILLINOIS FED. AID PROJECT				

FINAL SURVEY NO.	SURVEYED	BY	DATE
NOTE BOOK	PLOTTED		
AREAS CHECKED	TEMPLATE		
	AREAS CHECKED		

ORIGINAL SURVEY NO.	SURVEYED	BY	DATE
NOTE BOOK	PLOTTED		
AREAS CHECKED	TEMPLATE		
	AREAS CHECKED		


MODEL: D:\enr MODEL: P:\2021\12\107934_CADD - DWG\4-13_CADD - Sheets\12\0793_001.dwg
 FILE NAME: P:\2021\12\107934_CADD - DWG\4-13_CADD - Sheets\12\0793_001.dwg



USER NAME = dlee
PLOT SCALE = 20.0000' / in.
PLOT DATE = 1/25/2024

DESIGNED - JCL
DRAWN - JCL
CHECKED - TBP
DATE -

REVISED -
REVISED -
REVISED -
REVISED -



CITY OF CARBONDALE
SALUKIS GREENWAY

CROSS SECTIONS

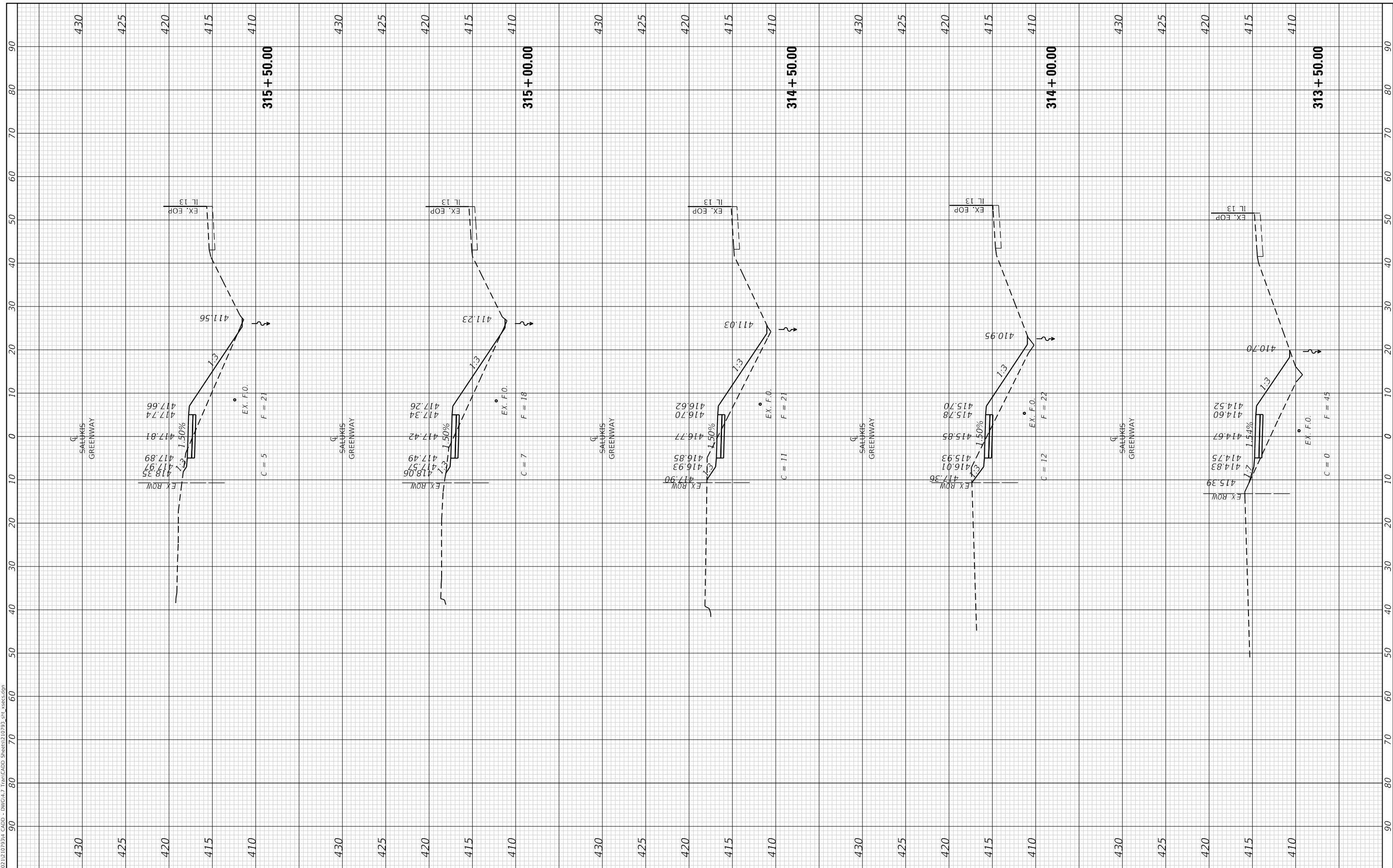
SCALE: 1" = 10' SHEET 6 OF 45 SHEETS STA. 311+50.00 TO STA. 313+00.00

F.A.P. RTE. 331	SECTION 21-00147-00-BT	COUNTY JACKSON	TOTAL SHEETS 161	SHEET NO. 122
CONTRACT NO. 99717				
ILLINOIS FED. AID PROJECT				

FINAL SURVEY NO.	SURVEYED	BY	DATE
NOTE BOOK	PLOTTED		
AREAS CHECKED	TEMPLATE		
	AREAS CHECKED		

ORIGINAL SURVEY NO.	SURVEYED	BY	DATE
NOTE BOOK	PLOTTED		
AREAS CHECKED	TEMPLATE		
	AREAS CHECKED		

MODEL: Defnair
 FILE NAME: P:\2021\12\107934_CADD - DWG-4.3_Traffic\ADD Sheets\107934_Sht_4883.dwg



USER NAME	= dlee
PLOT SCALE	= 20.0000' / in.
PLOT DATE	= 1/25/2024

DESIGNED	- JCL
DRAWN	- JCL
CHECKED	- TBP
DATE	-

REVISED	-
REVISED	-
REVISED	-
REVISED	-



CITY OF CARBONDALE
SALUKIS GREENWAY

CROSS SECTIONS

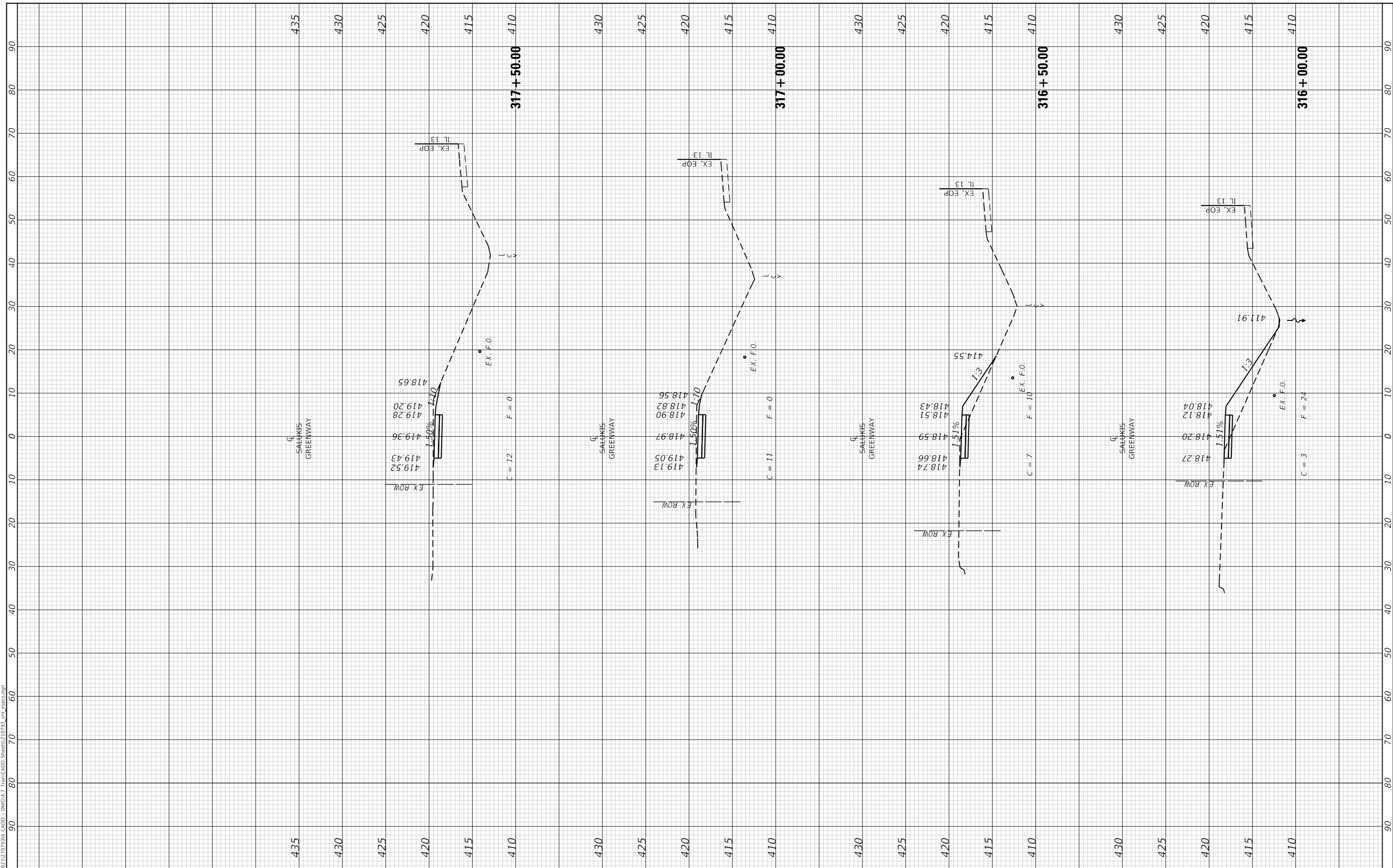
SCALE: 1" = 10' SHEET 7 OF 45 SHEETS STA. 313+50.00 TO STA. 315+50.00

F.A.P. RTE.	SECTION	COUNTY	TOTAL SHEETS	SHEET NO.
331	21-00147-00-BT	JACKSON	161	123
CONTRACT NO. 99717				
ILLINOIS FED. AID PROJECT				

FINAL SURVEY NO.	SURVEYED PLOTTED AREAS CHECKED	BY	DATE

ORIGINAL SURVEY NO.	SURVEYED PLOTTED AREAS CHECKED	BY	DATE

MODEL: Defnair
 FILE NAME: P:\2021\12\107934_CADD - DWG\4-3_CADD - Sheets\107934_Sht_488c3.dwg



USER NAME = dlee	DESIGNED - JCL	REVISED -
PLOT SCALE = 20.0000' / in.	DRAWN - JCL	REVISED -
PLOT DATE = 1/25/2024	CHECKED - TBP	REVISED -
	DATE -	REVISED -



CITY OF CARBONDALE
SALUKIS GREENWAY

CROSS SECTIONS

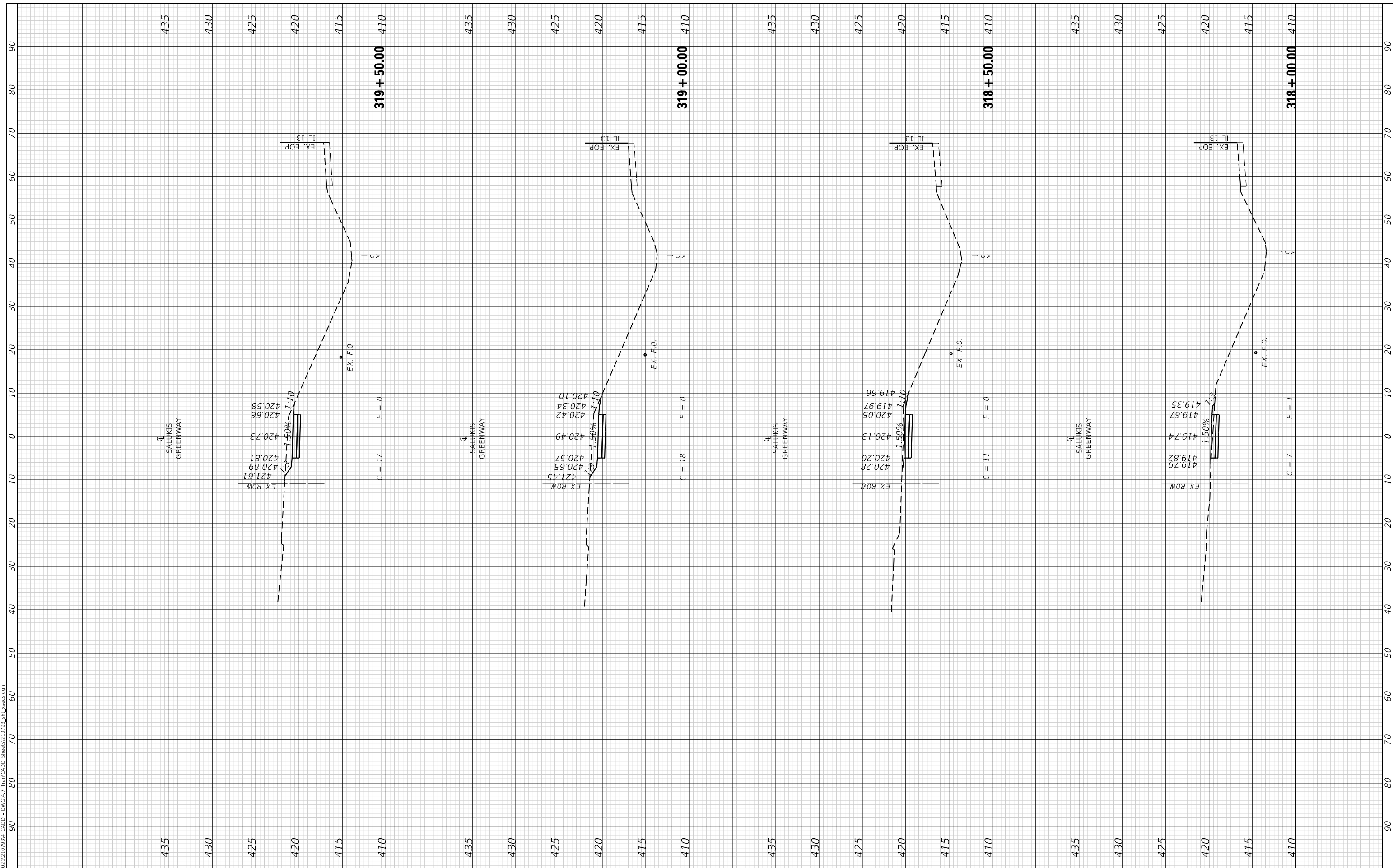
SCALE: 1" = 10' SHEET 8 OF 45 SHEETS STA. 316+00.00 TO STA. 317+50.00

F.A.P. RTE. 331	SECTION 21-00147-00-BT	COUNTY JACKSON	TOTAL SHEETS 161	SHEET NO. 124
CONTRACT NO. 99717				
ILLINOIS FED. AID PROJECT				

FINAL SURVEY NO.	SURVEYED PLOTTED AREAS CHECKED	BY	DATE

ORIGINAL SURVEY NO.	SURVEYED PLOTTED AREAS CHECKED	BY	DATE

MODEL: D:\nair
FILE NAME: P:\2021\12\10\934_CADD - DWG-4.3_Traffic\ADD_Sheets\12\093_301_48x55.dwg



USER NAME = dlcc	DESIGNED - JCL	REVISED -
PLOT SCALE = 20.0000' / in.	DRAWN - JCL	REVISED -
PLOT DATE = 1/25/2024	CHECKED - TBP	REVISED -
	DATE -	REVISED -



CITY OF CARBONDALE
SALUKIS GREENWAY

CROSS SECTIONS

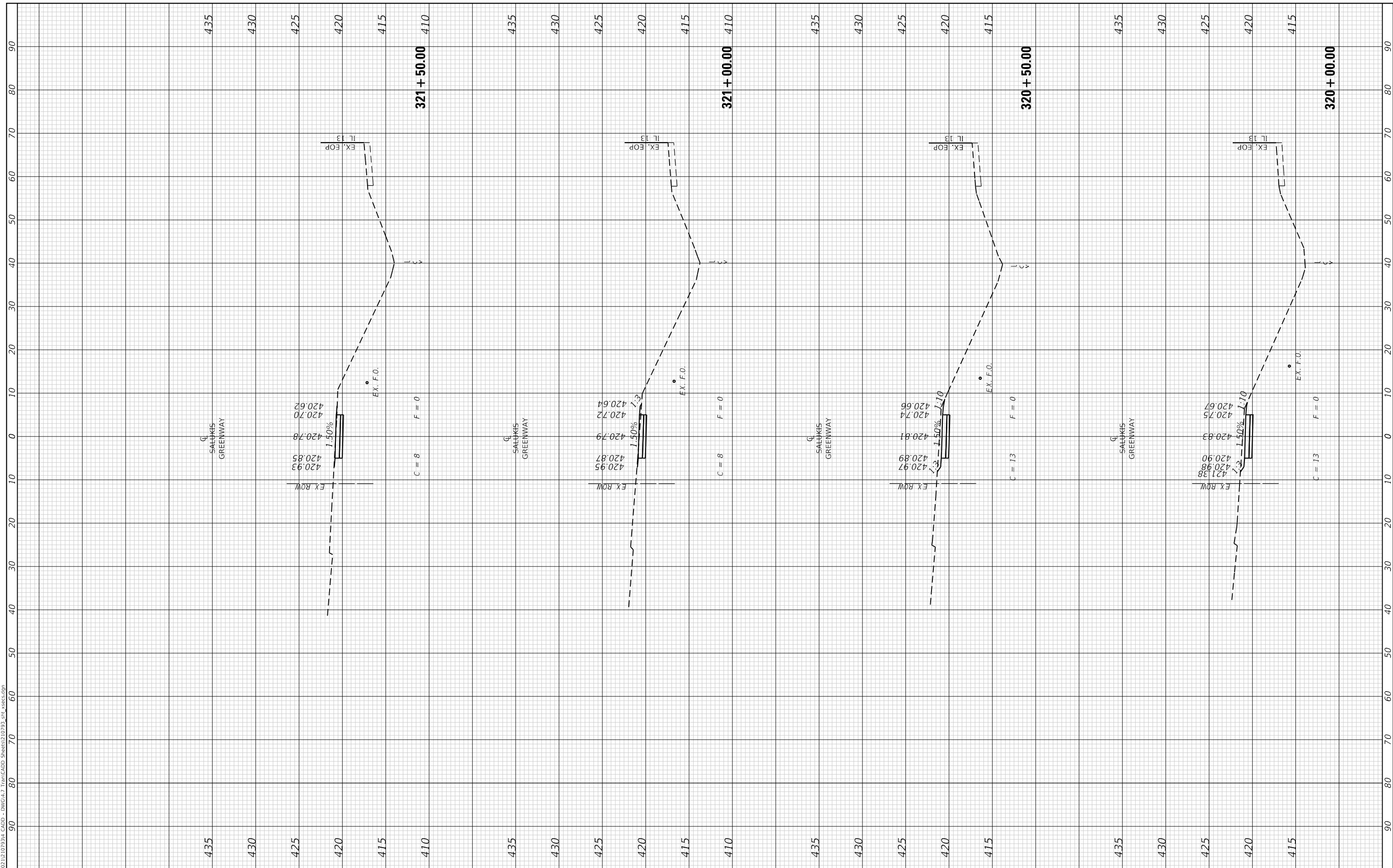
SCALE: 1" = 10' SHEET 9 OF 45 SHEETS STA. 318+00.00 TO STA. 319+50.00

F.A.P. RTE. 331	SECTION 21-00147-00-BT	COUNTY JACKSON	TOTAL SHEETS 161	SHEET NO. 125
CONTRACT NO. 99717				
ILLINOIS FED. AID PROJECT				

FINAL SURVEY NO.	SURVEYED PLOTTED AREAS CHECKED	BY	DATE

ORIGINAL SURVEY NO.	SURVEYED PLOTTED AREAS CHECKED	BY	DATE

MODEL: Defnair
 FILE NAME: P:\2021\12\107934_CADD - DWG\4-13_Tran\CADD_Sheets\107934_S01_48x65.dwg



USER NAME = dlee
PLOT SCALE = 20.0000' / in.
PLOT DATE = 1/25/2024

DESIGNED - JCL	REVISIONS
DRAWN - JCL	REVISIONS
CHECKED - TBP	REVISIONS
DATE -	REVISIONS



CITY OF CARBONDALE
 SALUKIS GREENWAY

CROSS SECTIONS

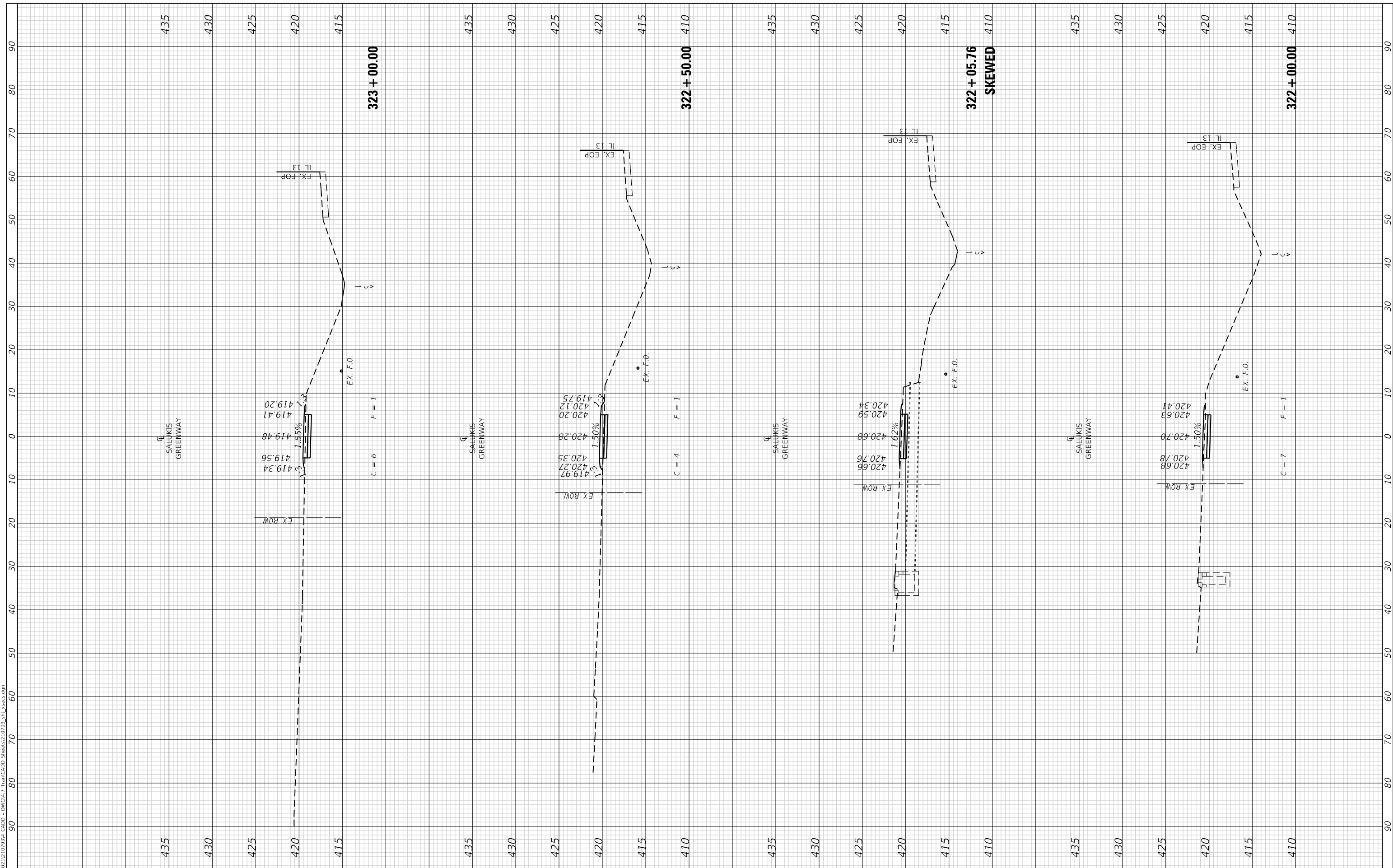
SCALE: 1" = 10' SHEET 10 OF 45 SHEETS STA. 320+00.00 TO STA. 321+50.00

F.A.P. RTE. 331	SECTION 21-00147-00-BT	COUNTY JACKSON	TOTAL SHEETS 161	SHEET NO. 126
CONTRACT NO. 99717				
ILLINOIS FED. AID PROJECT				

FINAL SURVEY NO.	SURVEYED PLOTTED AREAS CHECKED	BY	DATE

ORIGINAL SURVEY NO.	SURVEYED PLOTTED AREAS CHECKED	BY	DATE


MODEL: Defn:ur
 FILE NAME: P:\2021\12\107934_CADD - DWG\4-13_Traffic\CADD_Sheets\12\0793_301_48x63.dwg



USER NAME = dlee
PLOT SCALE = 20.0000' / in.
PLOT DATE = 1/25/2024

DESIGNED - JCL
DRAWN - JCL
CHECKED - TBP
DATE -

REVISED -
REVISED -
REVISED -
REVISED -



CITY OF CARBONDALE
 SALUKIS GREENWAY

CROSS SECTIONS

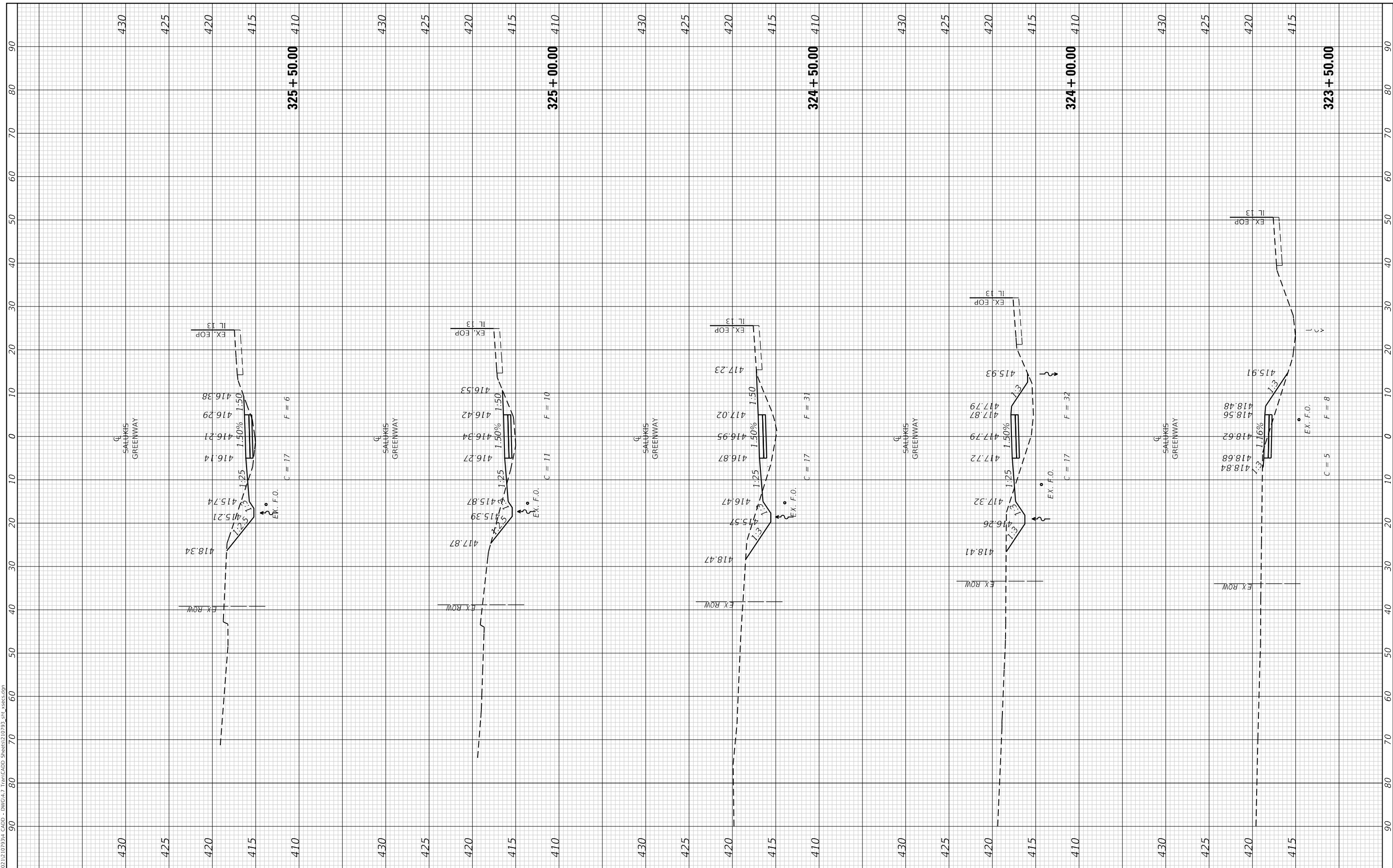
SCALE: 1" = 10' SHEET 11 OF 45 SHEETS STA. 322+00.00 TO STA. 323+00.00

F.A.P. RTE. 331	SECTION 21-00147-00-BT	COUNTY JACKSON	TOTAL SHEETS 161	SHEET NO. 127
CONTRACT NO. 99717				
ILLINOIS FED. AID PROJECT				

FINAL SURVEY NO.	SURVEYED	BY	DATE
	PLOTTED		
	TEMPLATE		
	NOTE BOOK		
	AREAS CHECKED		

ORIGINAL SURVEY NO.	SURVEYED	BY	DATE
	PLOTTED		
	TEMPLATE		
	NOTE BOOK		
	AREAS CHECKED		

MODEL: Defnair
 FILE NAME: P:\2021\12\107934_CADD - DWG\4-13_Traffic\ADD_Sheets\107934_S01.dwg



USER NAME	= dlee
PLOT SCALE	= 20.0000' / in.
PLOT DATE	= 1/25/2024

DESIGNED	- JCL
DRAWN	- JCL
CHECKED	- TBP
DATE	-

REVISED	-
REVISED	-
REVISED	-
REVISED	-



CITY OF CARBONDALE
SALUKIS GREENWAY

CROSS SECTIONS

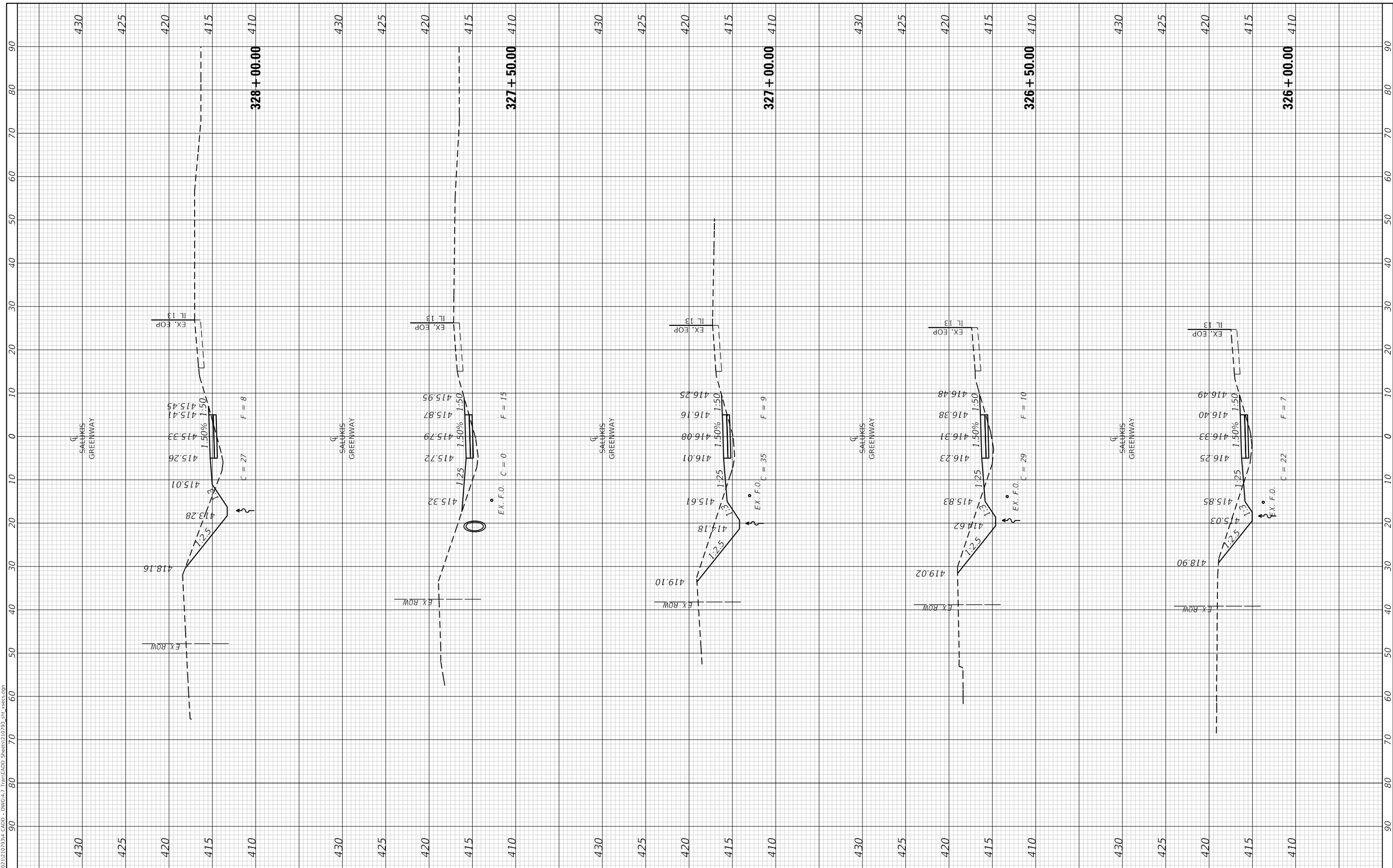
SCALE: 1" = 10' SHEET 12 OF 45 SHEETS STA. 323+50.00 TO STA. 325+50.00

F.A.P. RTE.	SECTION	COUNTY	TOTAL SHEETS	SHEET NO.
331	21-00147-00-BT	JACKSON	161	128
CONTRACT NO. 99717				
ILLINOIS FED. AID PROJECT				

FINAL SURVEY NO.	SURVEYED PLOTTED AREAS CHECKED	BY	DATE

ORIGINAL SURVEY NO.	SURVEYED PLOTTED AREAS CHECKED	BY	DATE

MODEL: Defnair
 FILE NAME: P:\2021\12\107934_CADD - DWG\4-3_Traffic\ADD_Sheets\107934_Sht_4883.dwg



USER NAME	= dlee
PLOT SCALE	= 20.0000 ' / in.
PLOT DATE	= 1/25/2024

DESIGNED	- JCL
DRAWN	- JCL
CHECKED	- TBP
DATE	-

REVISED	-
REVISED	-
REVISED	-
REVISED	-



CITY OF CARBONDALE
SALUKIS GREENWAY

CROSS SECTIONS

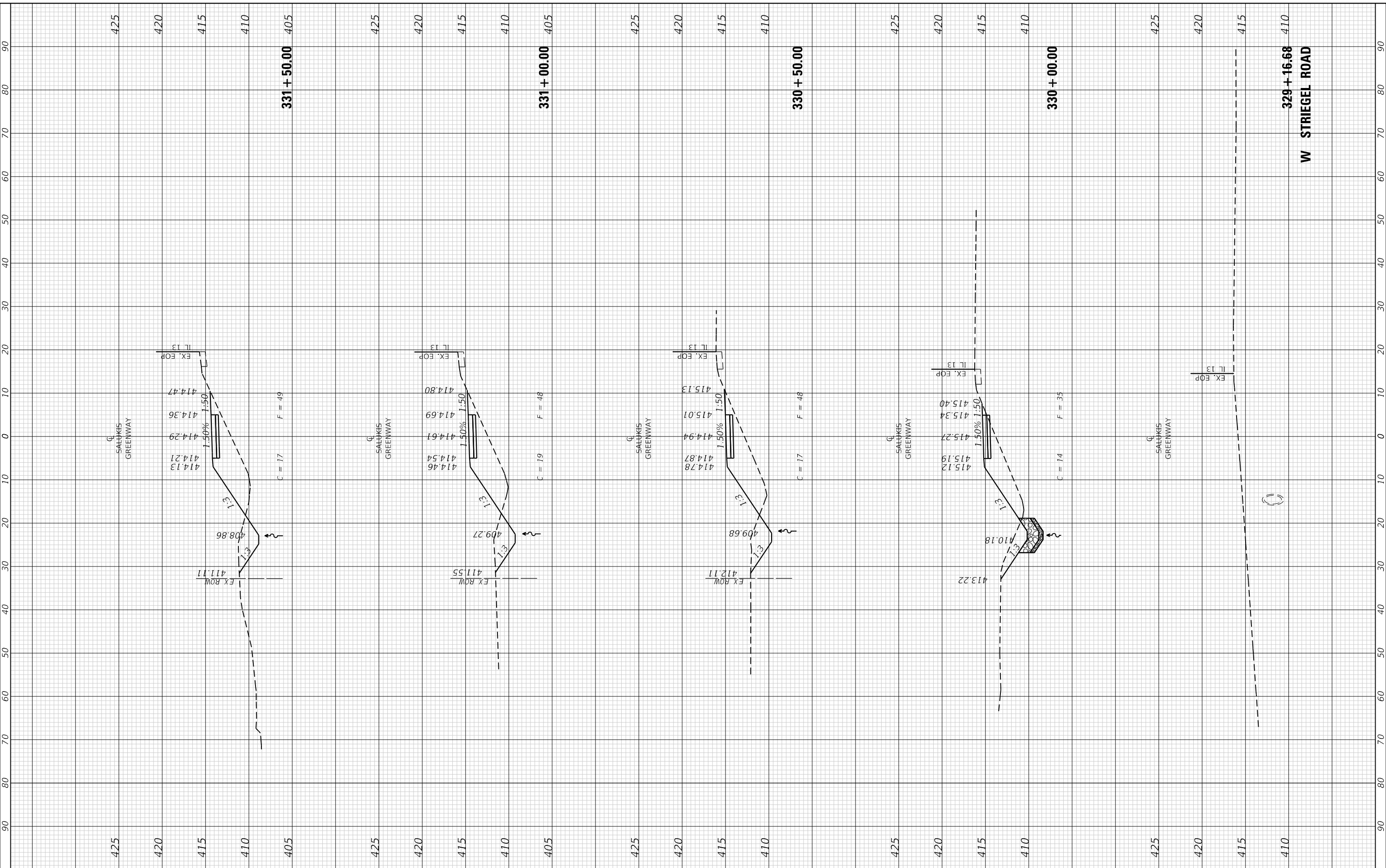
SCALE: 1" = 10' SHEET 13 OF 45 SHEETS STA. 326+00.00 TO STA. 328+00.00

F.A.P. RTE.	SECTION	COUNTY	TOTAL SHEETS	SHEET NO.
331	21-00147-00-BT	JACKSON	161	129
CONTRACT NO. 99717				
ILLINOIS FED. AID PROJECT				

FINAL SURVEY NO.	SURVEYED PLOTTED AREAS CHECKED	BY	DATE

ORIGINAL SURVEY NO.	SURVEYED PLOTTED AREAS CHECKED	BY	DATE

MODEL: Defn:ur
FILE NAME: P:\2021\12\10\9314_CADD - DWG\4-13_Traffic\CADD_Sheets\12\09314_Sht_4866.dwg



USER NAME = dlcc	DESIGNED - JCL	REVISED -
PLOT SCALE = 20.0000' / in.	DRAWN - JCL	REVISED -
PLOT DATE = 1/25/2024	CHECKED - TBP	REVISED -
	DATE -	REVISED -



CITY OF CARBONDALE
SALUKIS GREENWAY

CROSS SECTIONS

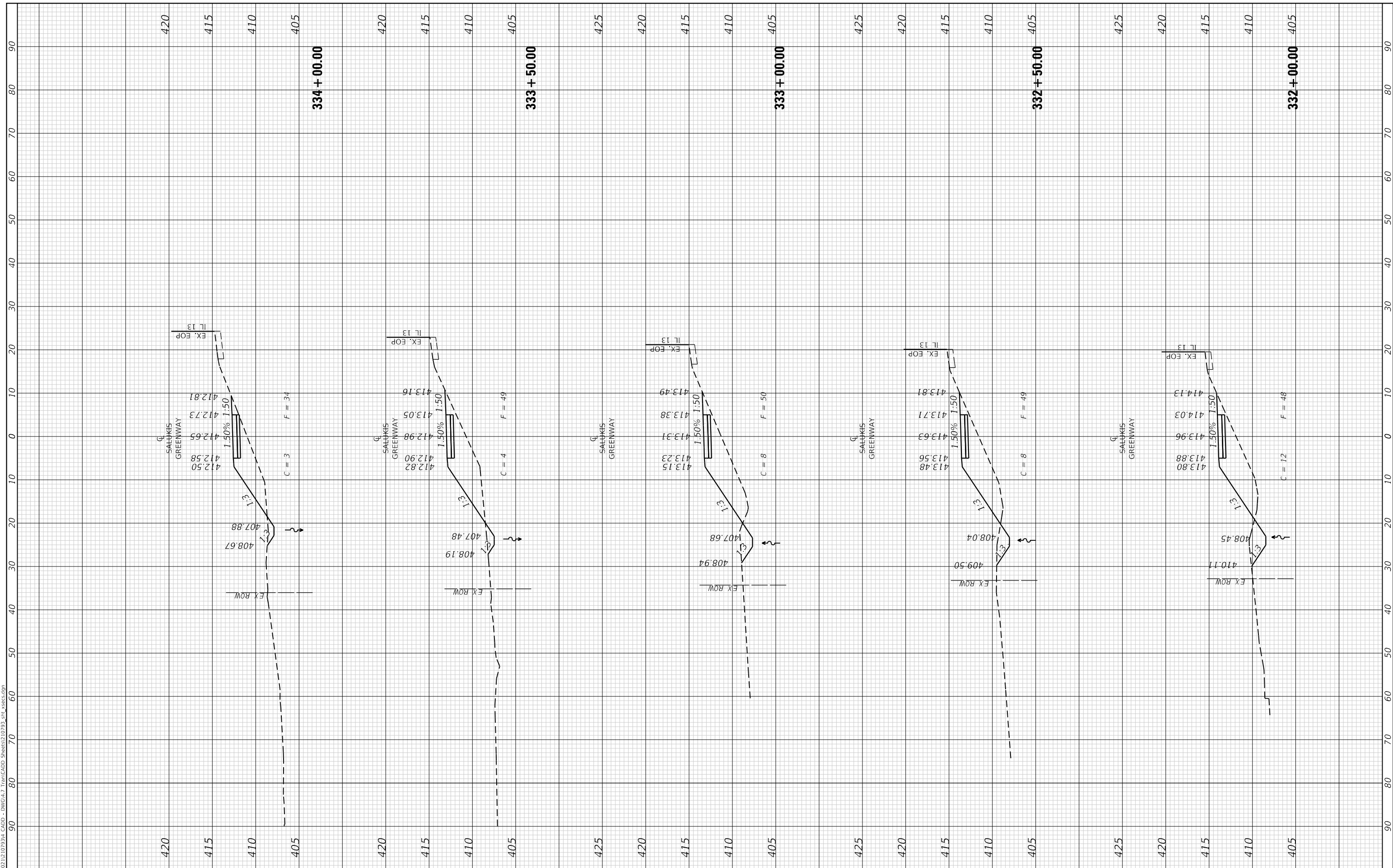
SCALE: 1" = 10' SHEET 14 OF 45 SHEETS STA. 329+16.68 TO STA. 331+50.00

F.A.P. RTE. 331	SECTION 21-00147-00-BT	COUNTY JACKSON	TOTAL SHEETS 161	SHEET NO. 130
CONTRACT NO. 99717				
ILLINOIS FED. AID PROJECT				

FINAL SURVEY NO.	SURVEYED	DATE
NOTE BOOK	PLOTTED	
AREAS CHECKED	TEMPLATE	
	AREAS CHECKED	


ORIGINAL SURVEY NO.	SURVEYED	DATE
NOTE BOOK	PLOTTED	
AREAS CHECKED	TEMPLATE	
	AREAS CHECKED	

MODEL: D:\nair
FILE NAME: P:\2021\12\10\9314_CADD - DWG\4-13_Traffic\CADD_Sheets\12\0931_301_48x55.dgn



USER NAME	= dlee
DESIGNED	- JCL
DRAWN	- JCL
REVISOR	-
CHECKED	- TBP
DATE	-
PLOT SCALE	= 20.0000" / 1'
PLOT DATE	= 1/25/2024

REVISOR	-
REVISOR	-
REVISOR	-
REVISOR	-



CITY OF CARBONDALE
SALUKIS GREENWAY

CROSS SECTIONS

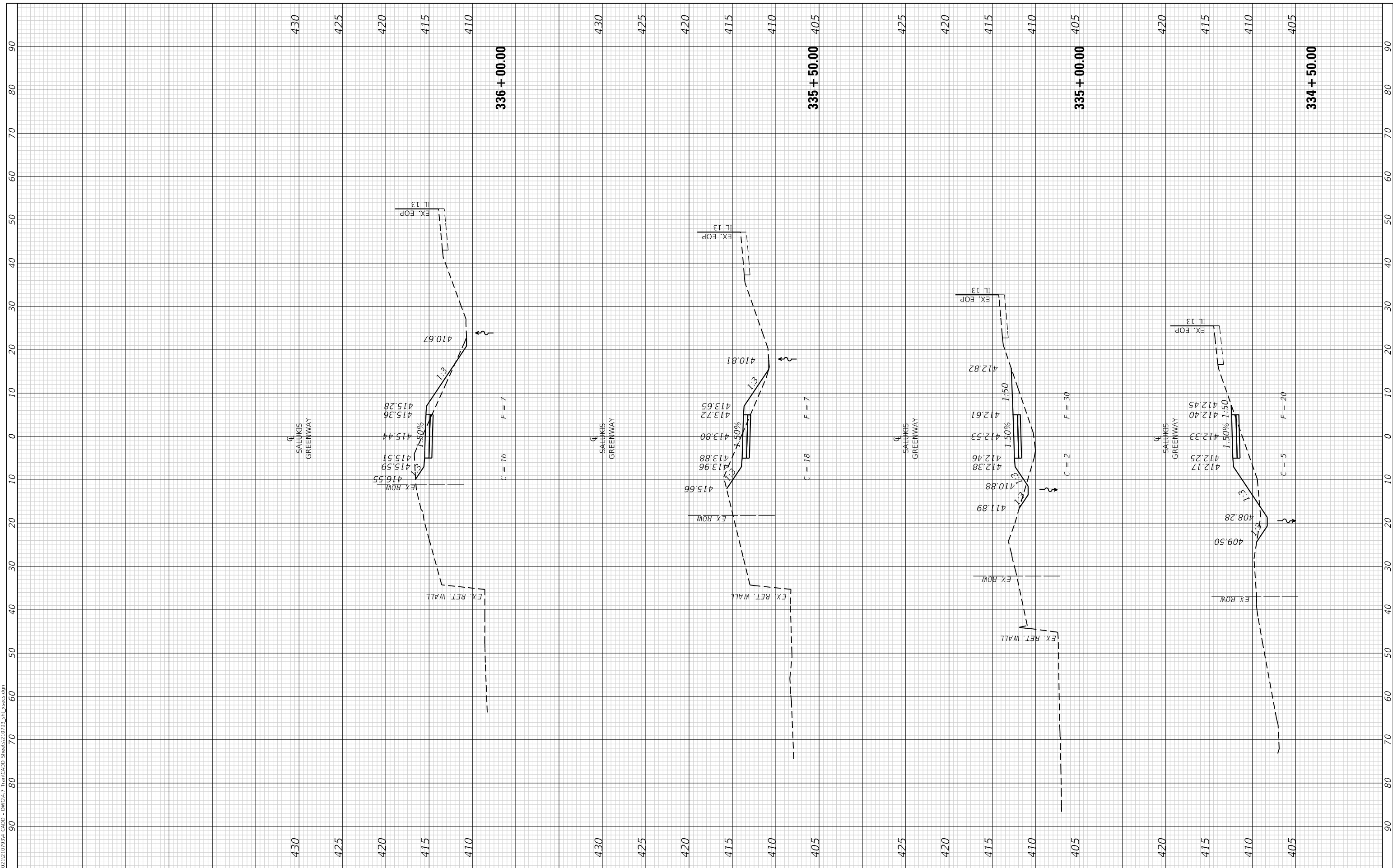
SCALE: 1" = 10' SHEET 15 OF 45 SHEETS STA. 332+00.00 TO STA. 334+00.00

F.A.P. RTE.	SECTION	COUNTY	TOTAL SHEETS	SHEET NO.
331	21-00147-00-BT	JACKSON	161	131
CONTRACT NO. 99717				
ILLINOIS FED. AID PROJECT				

FINAL SURVEY NO.	SURVEYED PLOTTED AREAS CHECKED	BY	DATE

ORIGINAL SURVEY NO.	SURVEYED PLOTTED AREAS CHECKED	BY	DATE

MODEL: Defnair
 FILE NAME: P:\2021\12\107934_CADD - DWG\4-13_Traffic\CADD_Sheets\107934_Sht_488c3.dgn



USER NAME = dlee	DESIGNED - JCL	REVISED -
	DRAWN - JCL	REVISED -
PLOT SCALE = 20.0000' / in.	CHECKED - TBP	REVISED -
PLOT DATE = 1/25/2024	DATE -	REVISED -



CITY OF CARBONDALE
 SALUKIS GREENWAY

CROSS SECTIONS

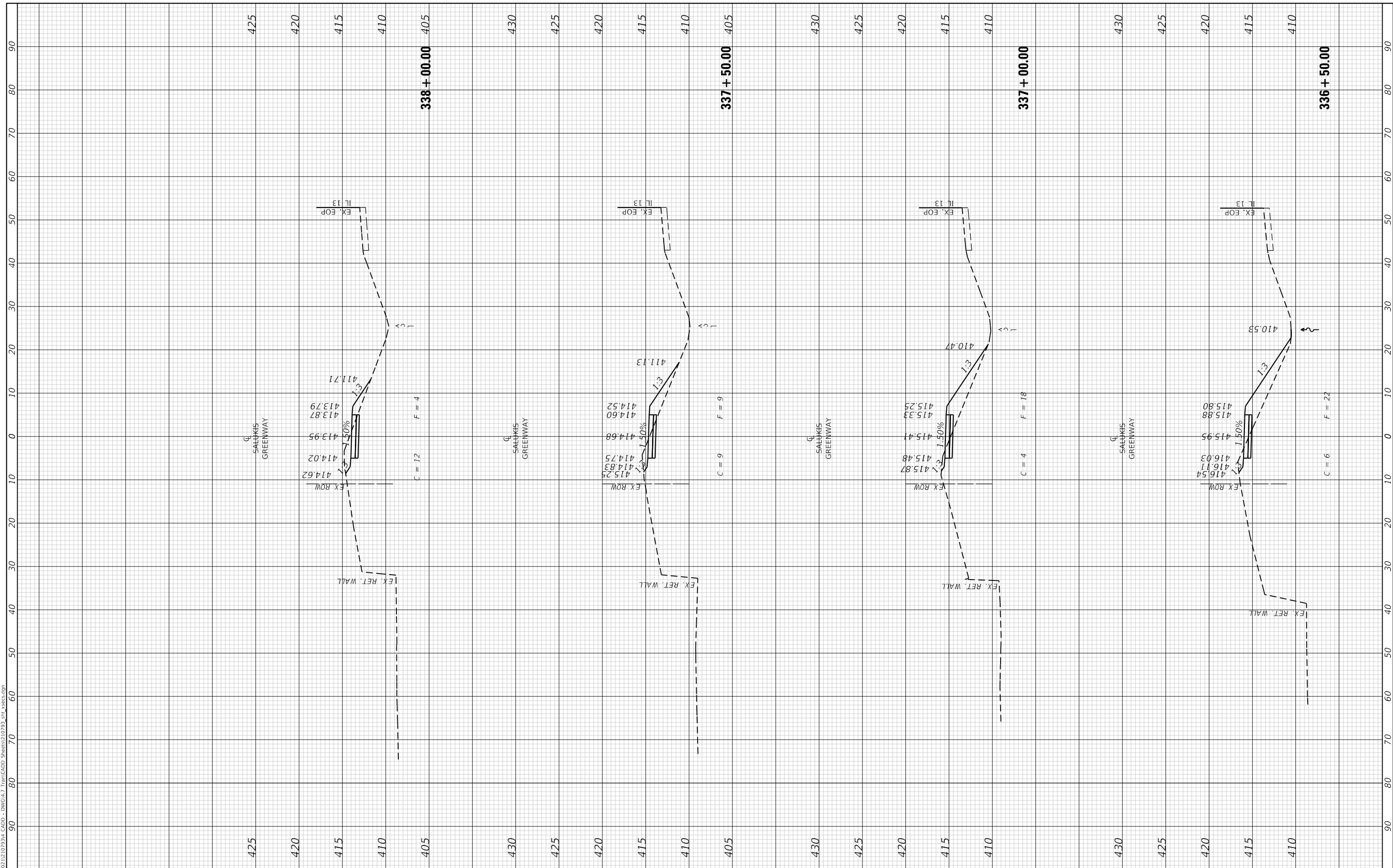
SCALE: 1" = 10' SHEET 16 OF 45 SHEETS STA. 334+50.00 TO STA. 336+00.00

F.A.P. RTE. 331	SECTION 21-00147-00-BT	COUNTY JACKSON	TOTAL SHEETS 161	SHEET NO. 132
ILLINOIS FED. AID PROJECT			CONTRACT NO. 99717	


FINAL SURVEY NO.	SURVEYED PLOTTED AREAS CHECKED	BY	DATE

ORIGINAL SURVEY NO.	SURVEYED PLOTTED AREAS CHECKED	BY	DATE

MODEL: Defnair
 FILE NAME: P:\2021\12\107934_CADD - DWG-4-3_Tran\CADD_Sheets\107934_Sht_4883.dwg



USER NAME = dlee	DESIGNED - JCL	REVISED -
PLOT SCALE = 20.0000' / in.	DRAWN - JCL	REVISED -
PLOT DATE = 1/25/2024	CHECKED - TBP	REVISED -
	DATE -	REVISED -



CITY OF CARBONDALE
SALUKIS GREENWAY

CROSS SECTIONS

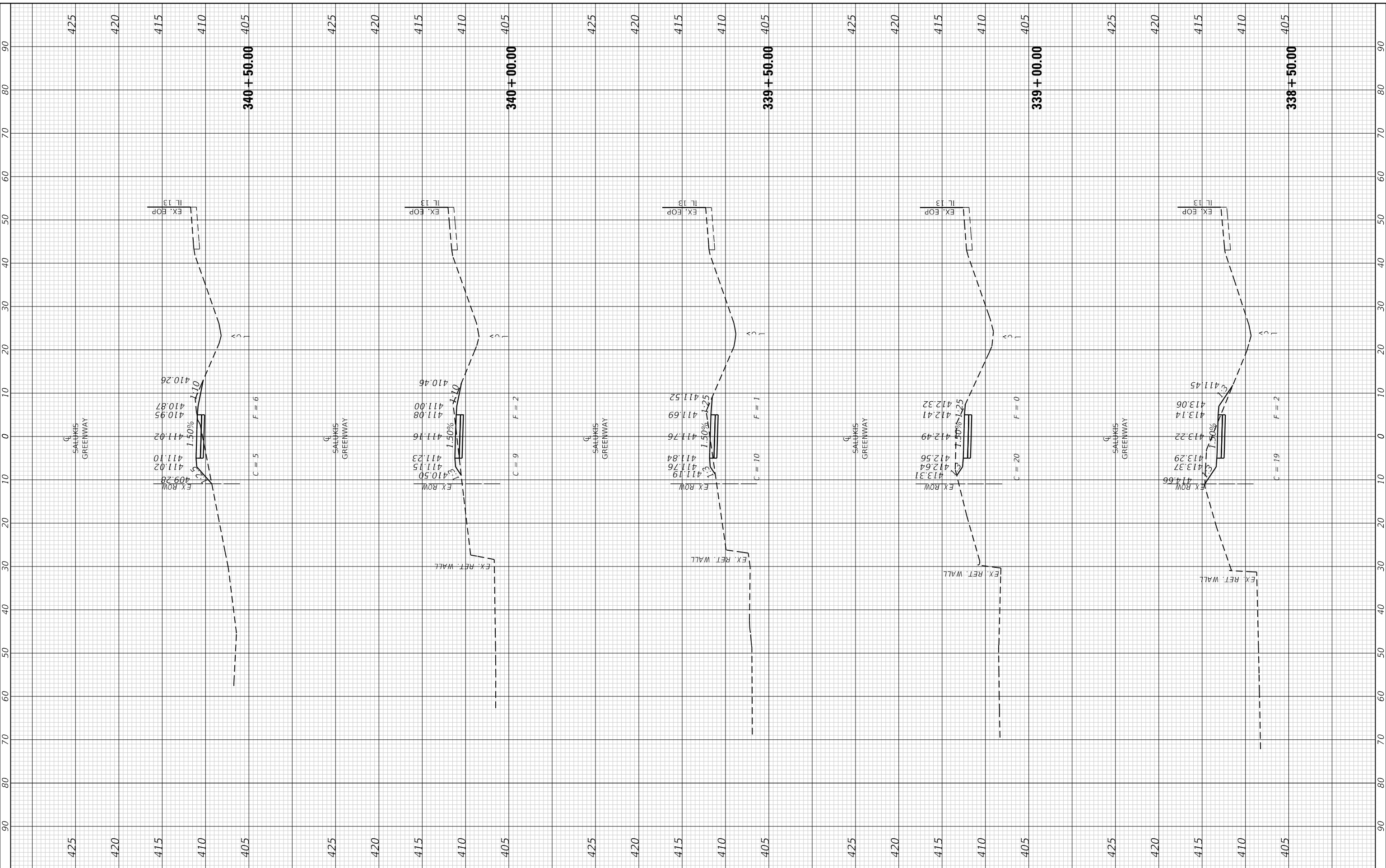
SCALE: 1" = 10' SHEET 17 OF 45 SHEETS STA. 336+50.00 TO STA. 338+00.00

F.A.P. RTE. 331	SECTION 21-00147-00-BT	COUNTY JACKSON	TOTAL SHEETS 161	SHEET NO. 133
CONTRACT NO. 99717				
ILLINOIS FED. AID PROJECT				

FINAL SURVEY NO.	SURVEYED PLOTTED AREAS CHECKED	BY	DATE

ORIGINAL SURVEY NO.	SURVEYED PLOTTED AREAS CHECKED	BY	DATE

MODEL: Defnair
 FILE NAME: P:\2021\12\10793\ CADDD - DWG-13 CADDD - Streets\10793_301_48x55.dwg



USER NAME	= dlee
PLOT SCALE	= 20.0000' / in.
PLOT DATE	= 1/25/2024

DESIGNED	- JCL
DRAWN	- JCL
CHECKED	- TBP
DATE	-

REVISED	-
REVISED	-
REVISED	-
REVISED	-



CITY OF CARBONDALE
SALUKIS GREENWAY

CROSS SECTIONS

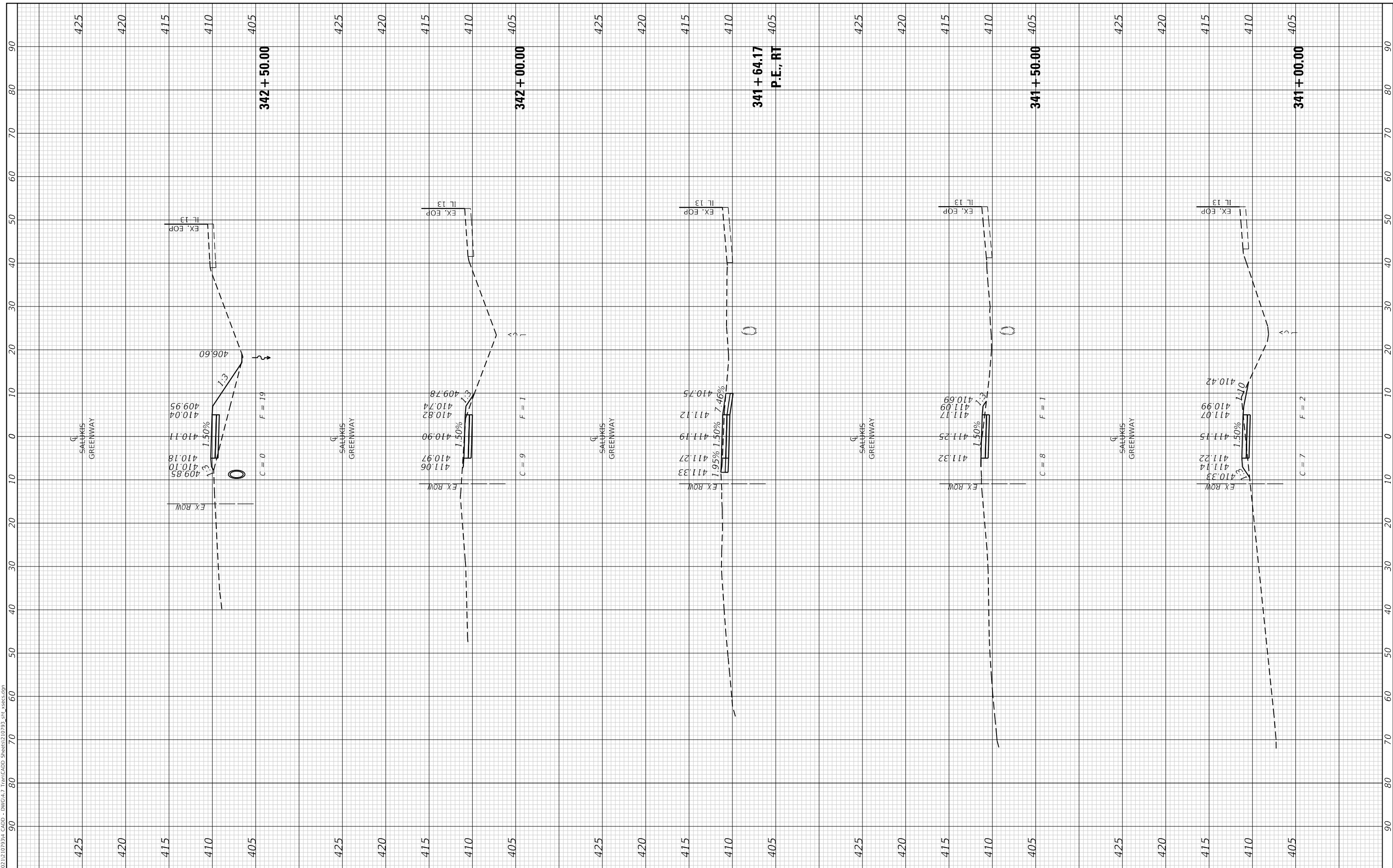
SCALE: 1" = 10' SHEET 18 OF 45 SHEETS STA. 338+50.00 TO STA. 340+50.00

F.A.P. RTE.	SECTION	COUNTY	TOTAL SHEETS	SHEET NO.
331	21-00147-00-BT	JACKSON	161	134
CONTRACT NO. 99717				
ILLINOIS FED. AID PROJECT				

FINAL SURVEY NO.	SURVEYED PLOTTED AREAS CHECKED	BY	DATE

ORIGINAL SURVEY NO.	SURVEYED PLOTTED AREAS CHECKED	BY	DATE

MODEL: Defnair
 FILE NAME: P:\2021\12\10793\ CADDD - DWG\4-3_Tran\CADD_Sheets\210793_301_48x55.dwg



USER NAME	= dlee
PLOT SCALE	= 20.0000' / in.
PLOT DATE	= 1/25/2024

DESIGNED	- JCL
DRAWN	- JCL
CHECKED	- TBP
DATE	-

REVISED	-
REVISED	-
REVISED	-
REVISED	-



CITY OF CARBONDALE
SALUKIS GREENWAY

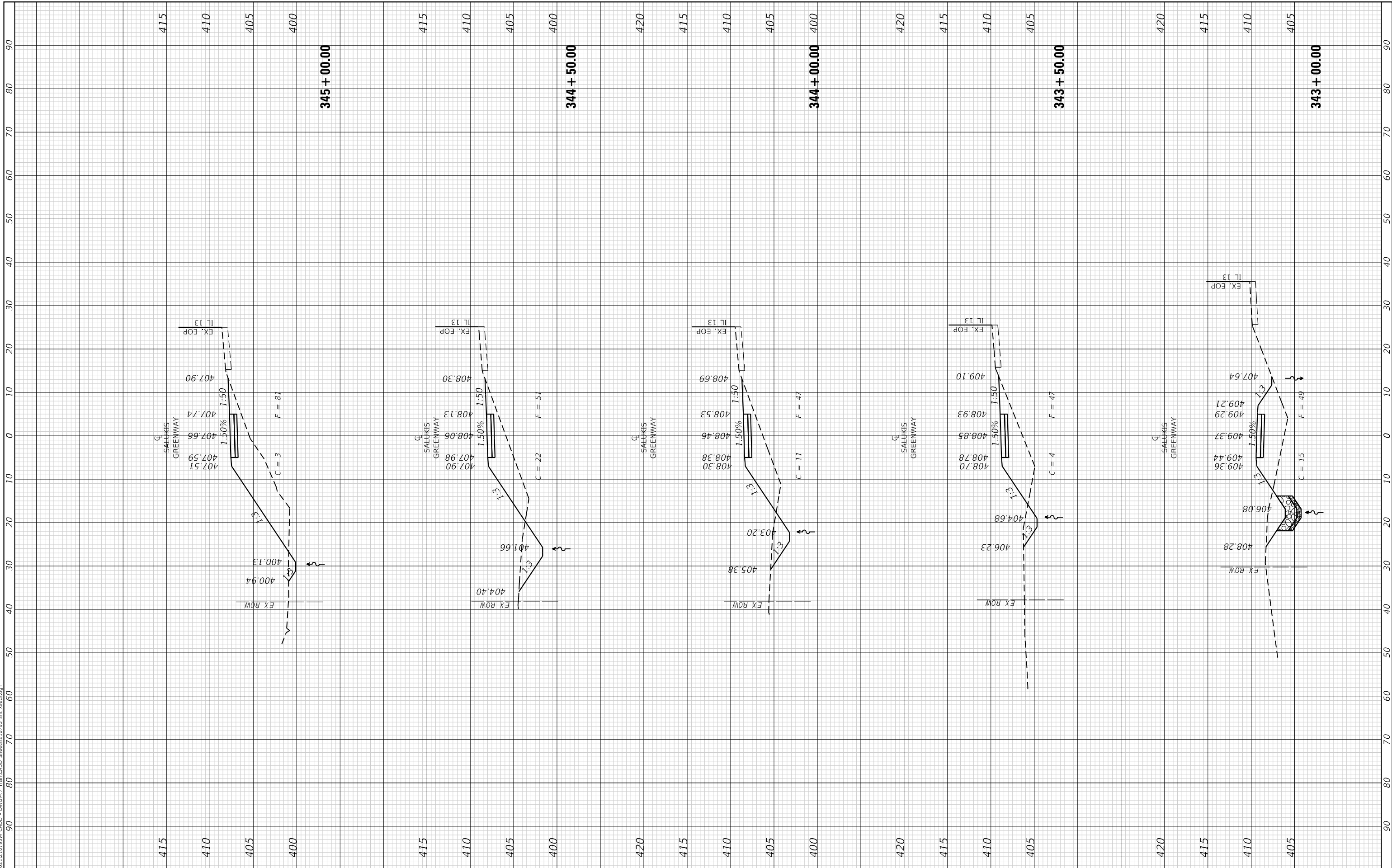
SCALE: 1" = 10' SHEET 19 OF 45 SHEETS STA. 341+00.00 TO STA. 342+50.00

F.A.P. RTE.	SECTION	COUNTY	TOTAL SHEETS	SHEET NO.
331	21-00147-00-BT	JACKSON	161	135
CONTRACT NO. 99717				
ILLINOIS FED. AID PROJECT				

FINAL SURVEY NO.	SURVEYED	DATE
NOTE BOOK	PLOTTED	
AREAS CHECKED	TEMPLATE	
	AREAS CHECKED	

ORIGINAL SURVEY NO.	SURVEYED	DATE
NOTE BOOK	PLOTTED	
AREAS CHECKED	TEMPLATE	
	AREAS CHECKED	

MODEL: Defnair
 FILE NAME: P:\2021\12\107934_CADD - DWG\4-3_Traffic\CADD_Sheets\107934_S03_48x68.dwg



USER NAME	= dlee
PLOT SCALE	= 20.0000' / in.
PLOT DATE	= 1/25/2024

DESIGNED	- JCL
DRAWN	- JCL
CHECKED	- TBP
DATE	-

REVISED	-
REVISED	-
REVISED	-
REVISED	-



CITY OF CARBONDALE
 SALUKIS GREENWAY

CROSS SECTIONS

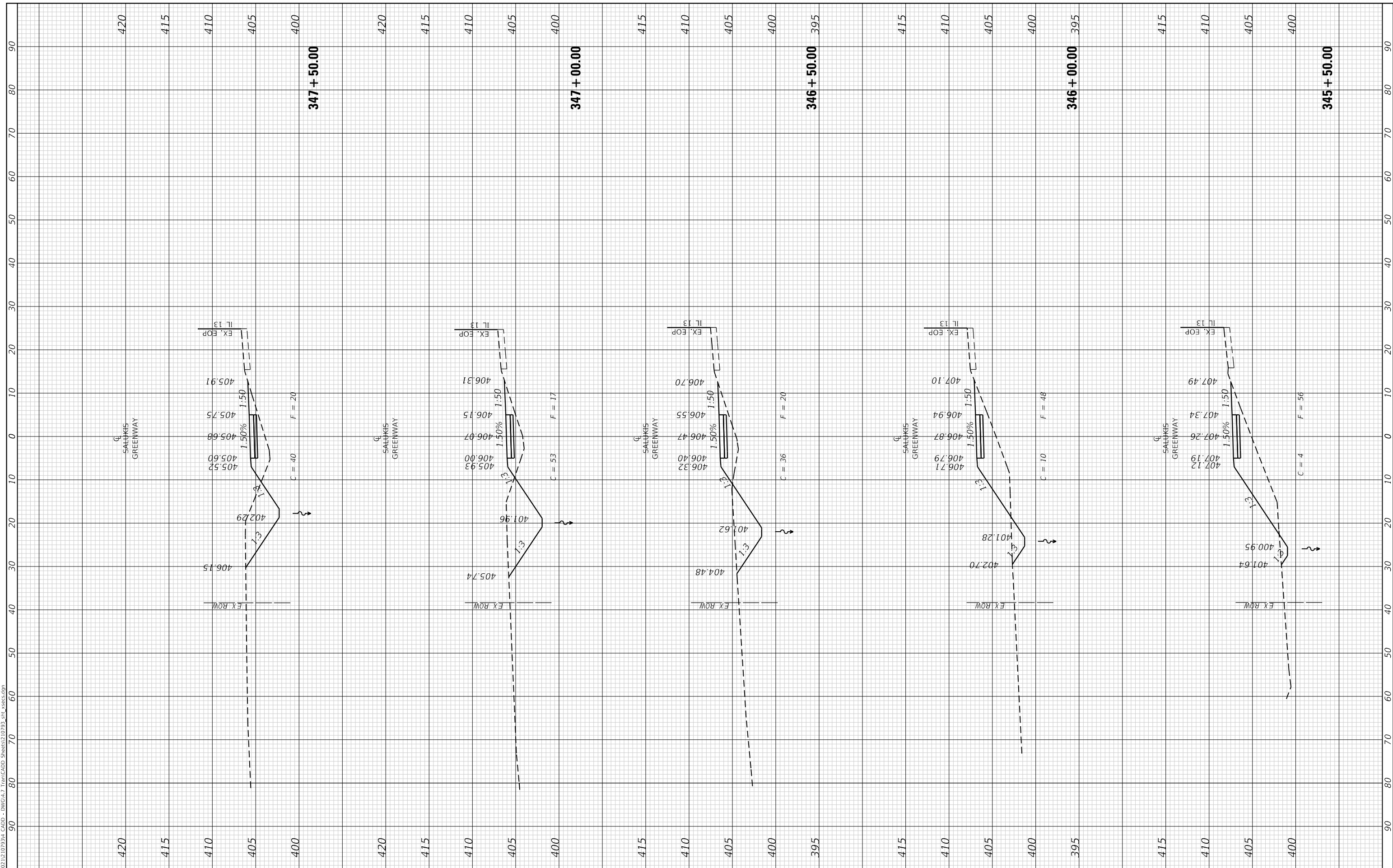
SCALE: 1" = 10' SHEET 20 OF 45 SHEETS STA. 343+00.00 TO STA. 345+00.00

F.A.P. RTE.	SECTION	COUNTY	TOTAL SHEETS	SHEET NO.
331	21-00147-00-BT	JACKSON	161	136
CONTRACT NO. 99717				
ILLINOIS FED. AID PROJECT				

FINAL SURVEY NO.	SURVEYED PLOTTED AREAS CHECKED	BY	DATE

ORIGINAL SURVEY NO.	SURVEYED PLOTTED AREAS CHECKED	BY	DATE

MODEL: Defnair
 FILE NAME: P:\2021\12\107934_CADD - DWG\4-13_CADD - Sheets\12\0793_301_48x55.dwg



USER NAME =	dlee
PLOT SCALE =	20.0000' / in.
PLOT DATE =	1/25/2024

DESIGNED -	JCL
DRAWN -	JCL
CHECKED -	TBP
DATE -	

REVISED -	
REVISED -	
REVISED -	
REVISED -	



CITY OF CARBONDALE
SALUKIS GREENWAY

CROSS SECTIONS

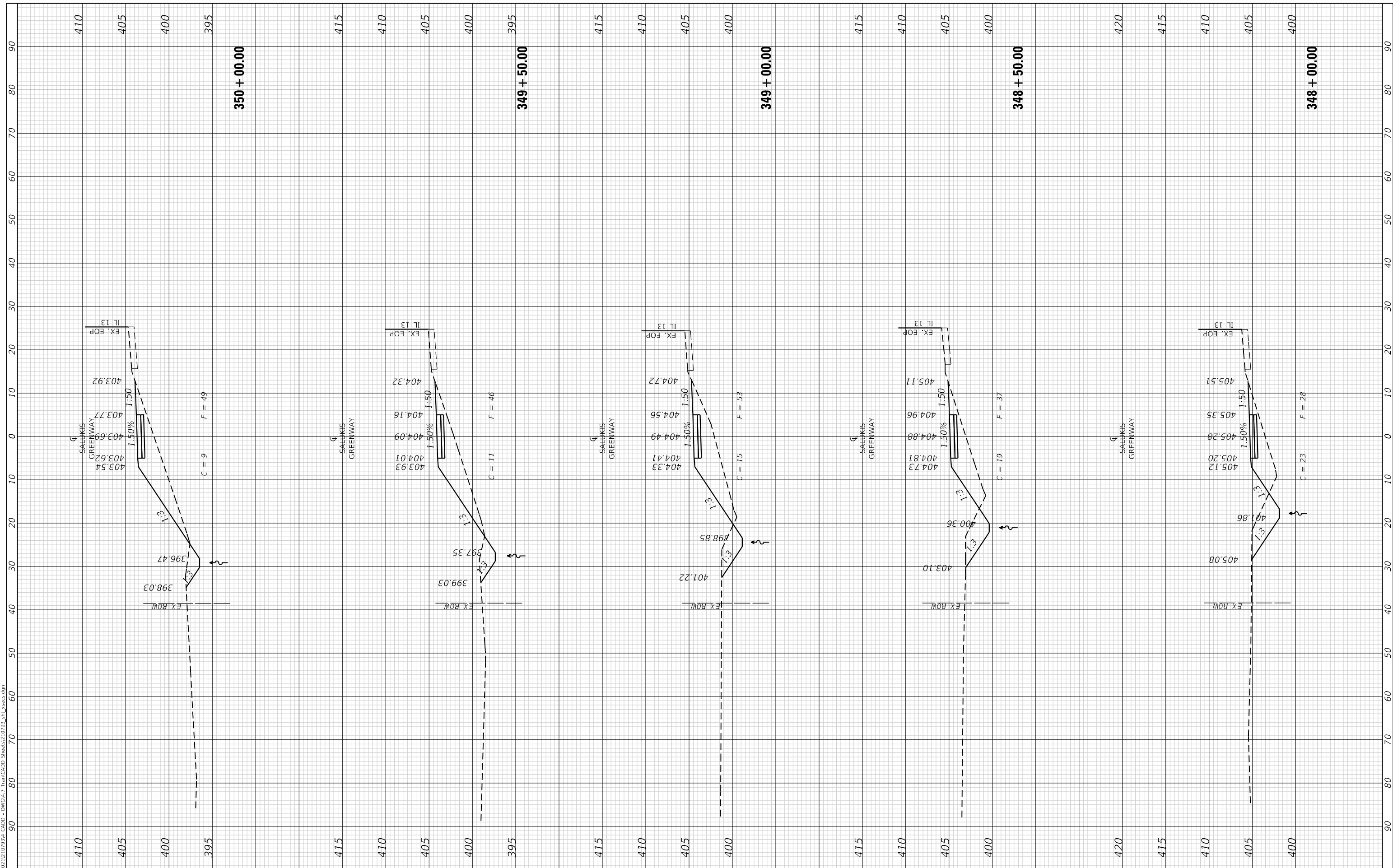
SCALE: 1" = 10' SHEET 21 OF 45 SHEETS STA. 345+50.00 TO STA. 347+50.00

F.A.P. RTE.	SECTION	COUNTY	TOTAL SHEETS	SHEET NO.
331	21-00147-00-BT	JACKSON	161	137
CONTRACT NO. 99717				
ILLINOIS FED. AID PROJECT				

FINAL SURVEY NO.	SURVEYED PLOTTED AREAS CHECKED	BY	DATE

ORIGINAL SURVEY NO.	SURVEYED PLOTTED AREAS CHECKED	BY	DATE

MODEL: Defnair
 FILE NAME: P:\2021\12\107934_CADD - DWG\4-3_Traffic\CADD_Sheets\107934_Sht_4883.dwg



USER NAME	= dlee
PLOT SCALE	= 20.0000' / in.
PLOT DATE	= 1/25/2024

DESIGNED	- JCL
DRAWN	- JCL
CHECKED	- TBP
DATE	-

REVISED	-
REVISED	-
REVISED	-
REVISED	-



CITY OF CARBONDALE
SALUKIS GREENWAY

CROSS SECTIONS

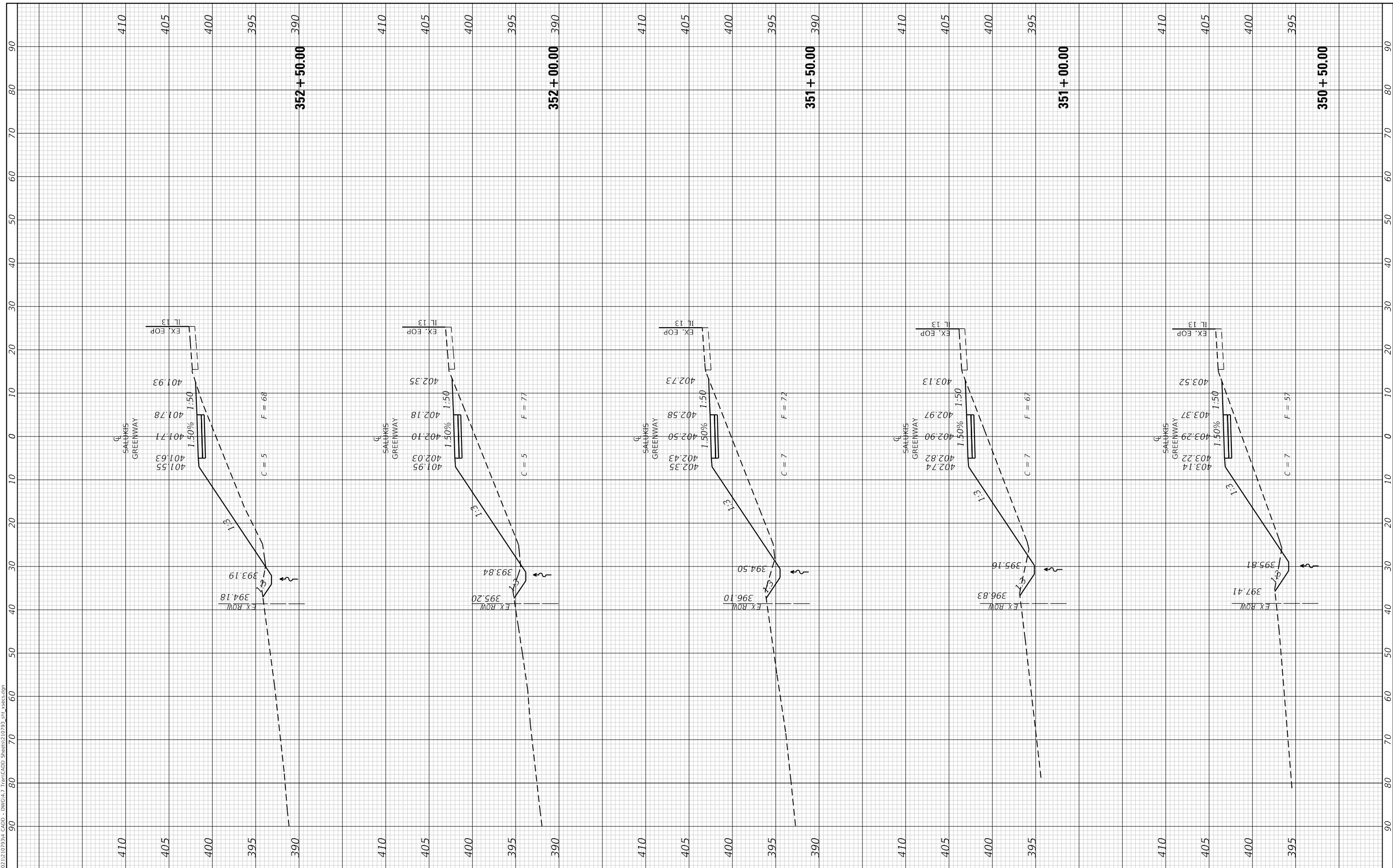
SCALE: 1" = 10' SHEET 22 OF 45 SHEETS STA. 348+00.00 TO STA. 350+00.00

F.A.P. RTE.	SECTION	COUNTY	TOTAL SHEETS	SHEET NO.
331	21-00147-00-BT	JACKSON	161	138
CONTRACT NO. 99717				
ILLINOIS		FED. AID PROJECT		

FINAL SURVEY NO.	SURVEYED	BY	DATE
	PLOTTED		
	TEMPLATE		
	NOTE BOOK		
	AREAS CHECKED		

ORIGINAL SURVEY NO.	SURVEYED	BY	DATE
	PLOTTED		
	TEMPLATE		
	NOTE BOOK		
	AREAS CHECKED		

MODEL: Defnair
 FILE NAME: P:\2021\12\10793\ CADDD - DWG\4-3_Tran\CADD_Sheets\10793_sta_45x55.dgn



USER NAME = dlcc
PLOT SCALE = 20.0000' / in.
PLOT DATE = 1/25/2024

DESIGNED - JCL
DRAWN - JCL
CHECKED - TBP
DATE -

REVISED -
REVISED -
REVISED -
REVISED -



CITY OF CARBONDALE
SALUKIS GREENWAY

CROSS SECTIONS

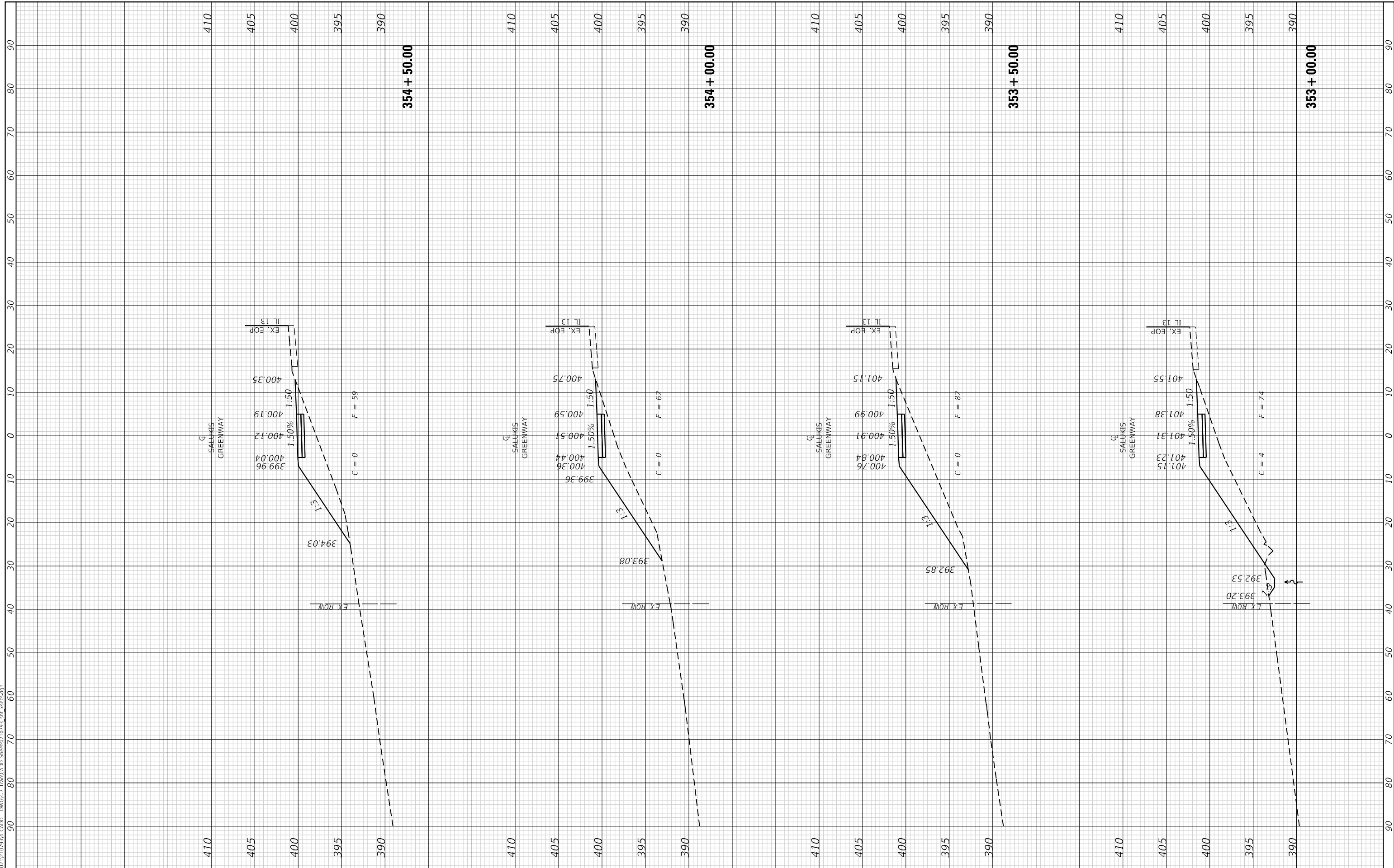
SCALE: 1" = 10' SHEET 23 OF 45 SHEETS STA. 350+50.00 TO STA. 352+50.00

F.A.P. RTE. 331	SECTION 21-00147-00-BT	COUNTY JACKSON	TOTAL SHEETS 161	SHEET NO. 139
CONTRACT NO. 99717				
ILLINOIS FED. AID PROJECT				

FINAL SURVEY NO.	SURVEYED	BY	DATE
NOTE BOOK	PLOTTED		
AREAS CHECKED	TEMPLATE		
	AREAS CHECKED		

ORIGINAL SURVEY NO.	SURVEYED	BY	DATE
NOTE BOOK	PLOTTED		
AREAS CHECKED	TEMPLATE		
	AREAS CHECKED		

MODEL: Defnair
 FILE NAME: P:\2021\12\107934_CADD - DWG\4-3_CADD - Streets\107934_S04_48x63.dwg



USER NAME = dlee	DESIGNED - JCL	REVISED -
	DRAWN - JCL	REVISED -
PLOT SCALE = 20.0000 ' / in.	CHECKED - TBP	REVISED -
PLOT DATE = 1/25/2024	DATE -	REVISED -



CITY OF CARBONDALE
SALUKIS GREENWAY

CROSS SECTIONS

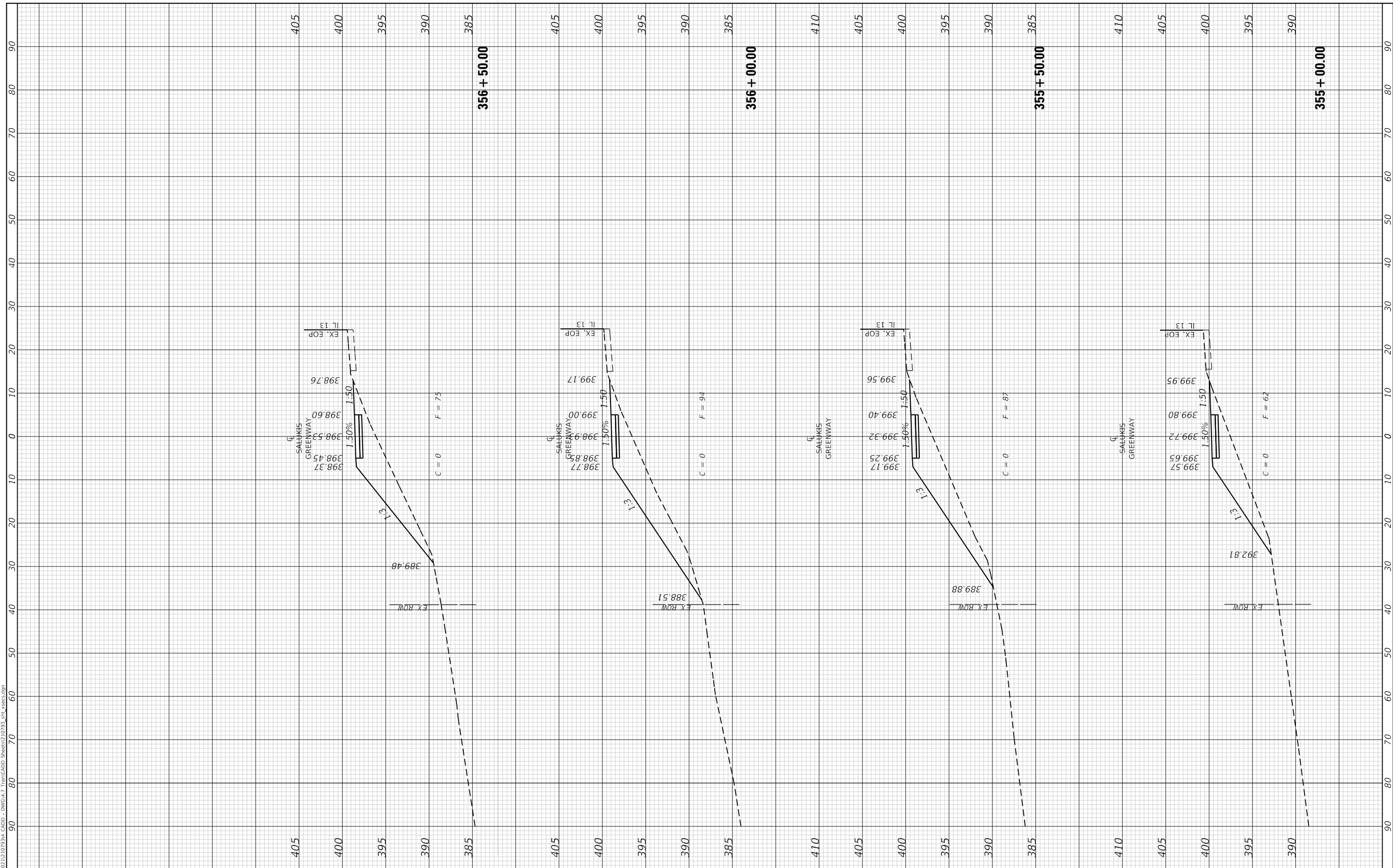
SCALE: 1" = 10' SHEET 24 OF 45 SHEETS STA. 353+00.00 TO STA. 354+50.00

F.A.P. RTE. 331	SECTION 21-00147-00-BT	COUNTY JACKSON	TOTAL SHEETS 161	SHEET NO. 140
CONTRACT NO. 99717				
ILLINOIS FED. AID PROJECT				

FINAL SURVEY NO.	SURVEYED PLOTTED AREAS CHECKED	BY	DATE
NOTE BOOK	TEMPLATE		

ORIGINAL SURVEY NO.	SURVEYED PLOTTED AREAS CHECKED	BY	DATE
NOTE BOOK	TEMPLATE		

MODEL: Defnair
 FILE NAME: P:\2021\12\107934_CADD - DWG\4-3_Tran\CADD_Sheets\107934_S05.dwg



USER NAME = dlee	DESIGNED - JCL	REVISED -
PLOT SCALE = 20.0000' / in.	DRAWN - JCL	REVISED -
PLOT DATE = 1/25/2024	CHECKED - TBP	REVISED -
	DATE -	REVISED -



CITY OF CARBONDALE
 SALUKIS GREENWAY

CROSS SECTIONS

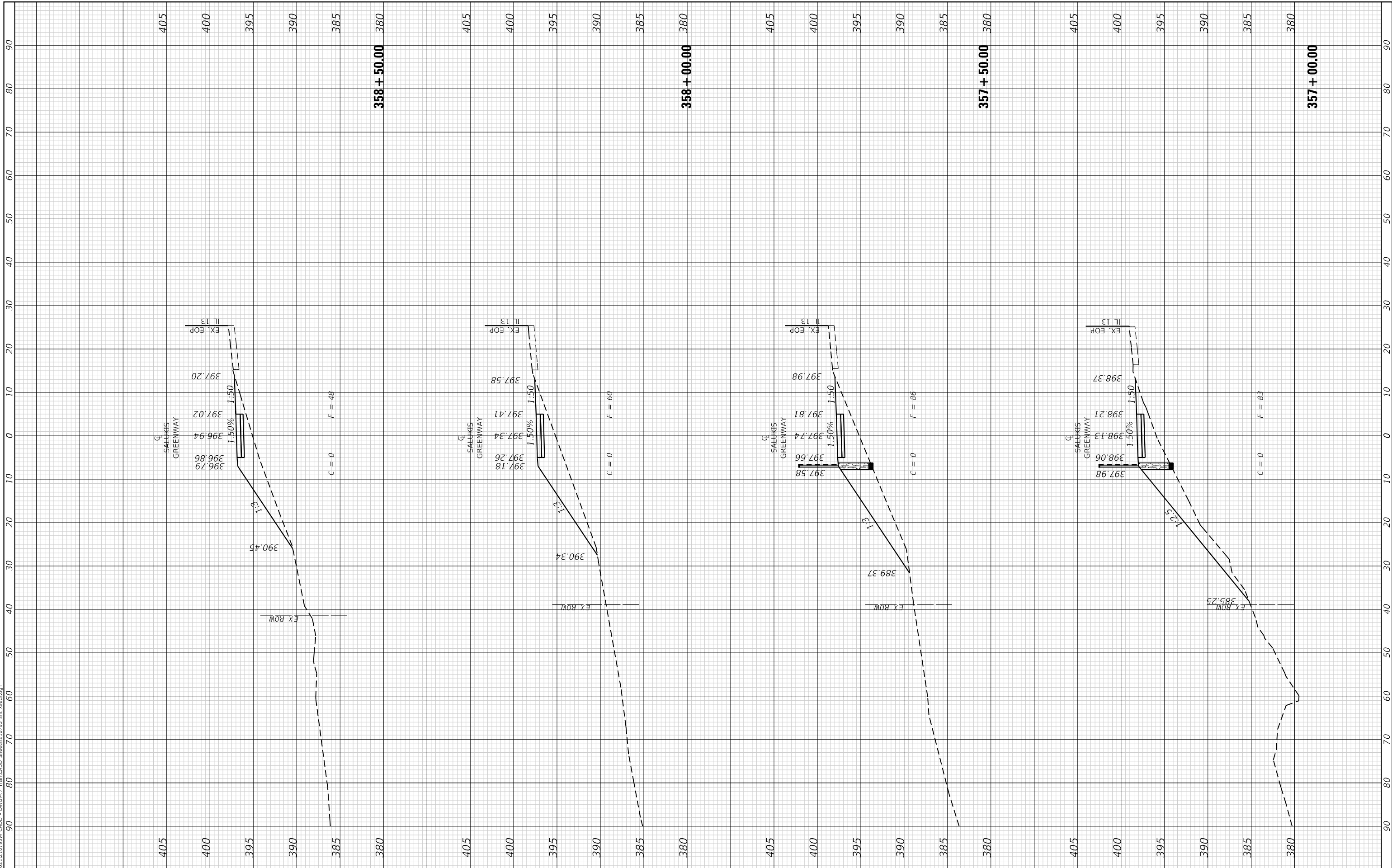
SCALE: 1" = 10' SHEET 25 OF 45 SHEETS STA. 355+00.00 TO STA. 356+50.00

F.A.P. RTE. 331	SECTION 21-00147-00-BT	COUNTY JACKSON	TOTAL SHEETS 161	SHEET NO. 141
CONTRACT NO. 99717				
ILLINOIS FED. AID PROJECT				

FINAL SURVEY NO.	SURVEYED	BY	DATE
NOTE BOOK	PLOTTED		
AREAS CHECKED	TEMPLATE		
	AREAS CHECKED		

ORIGINAL SURVEY NO.	SURVEYED	BY	DATE
NOTE BOOK	PLOTTED		
AREAS CHECKED	TEMPLATE		
	AREAS CHECKED		

MODEL: D:\nair
FILE NAME: P:\2021\12\10\934_CADD - DWG\4-13_CADD - Streets\210793_001_48x63.dwg



USER NAME = dlcc	DESIGNED - JCL	REVISED -
	DRAWN - JCL	REVISED -
PLOT SCALE = 20.0000' / in.	CHECKED - TBP	REVISED -
PLOT DATE = 1/25/2024	DATE -	REVISED -



CITY OF CARBONDALE
SALUKIS GREENWAY

CROSS SECTIONS

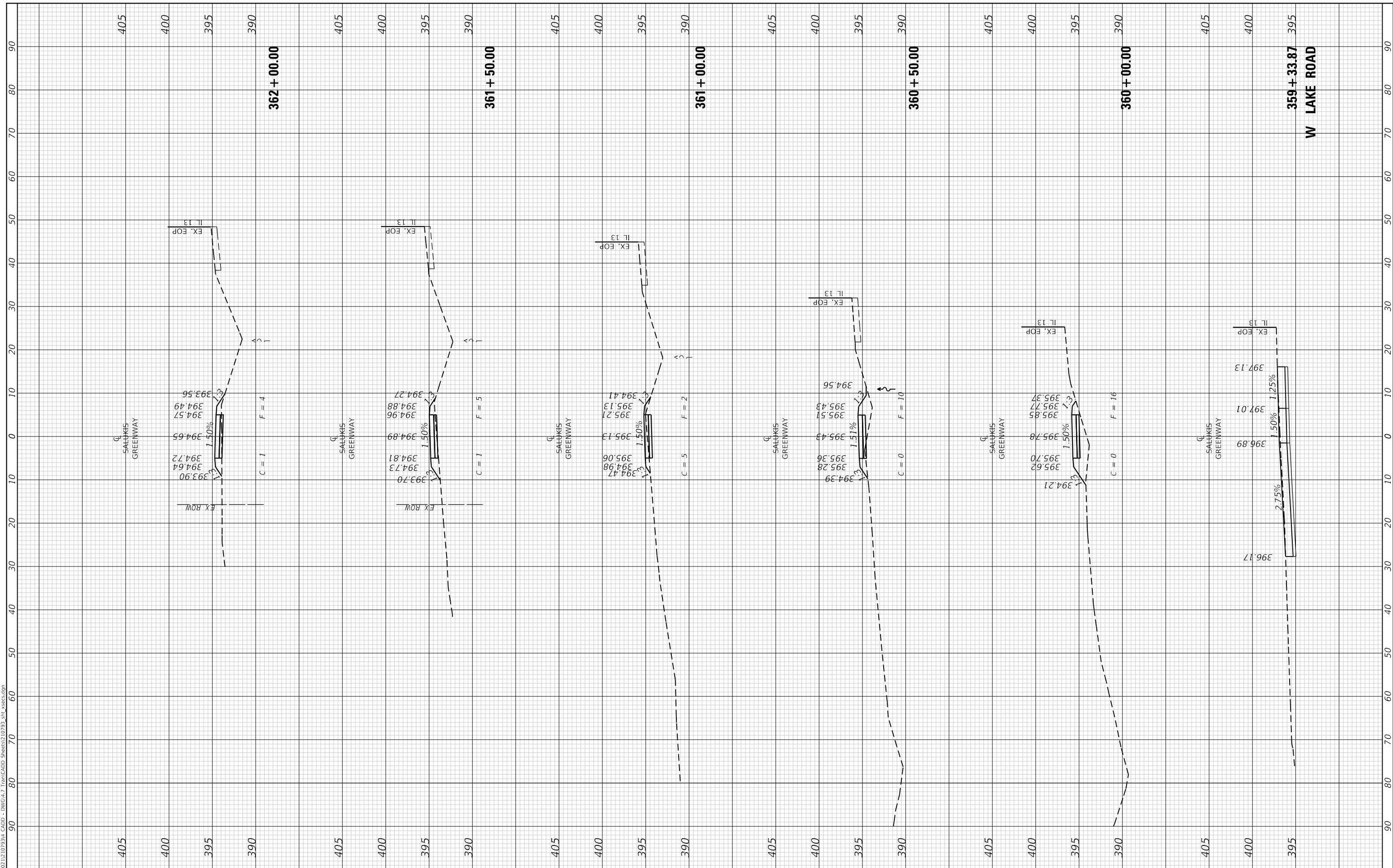
SCALE: 1" = 10' SHEET 26 OF 45 SHEETS STA. 357+00.00 TO STA. 358+50.00

F.A.P. RTE. 331	SECTION 21-00147-00-BT	COUNTY JACKSON	TOTAL SHEETS 161	SHEET NO. 142
CONTRACT NO. 99717				
ILLINOIS FED. AID PROJECT				

FINAL SURVEY NO.	SURVEYED	BY	DATE
NOTE BOOK	PLOTTED		
AREAS CHECKED	TEMPLATE		
	AREAS CHECKED		

ORIGINAL SURVEY NO.	SURVEYED	BY	DATE
NOTE BOOK	PLOTTED		
AREAS CHECKED	TEMPLATE		
	AREAS CHECKED		

MODEL: D:\air MODEL: P:\2021\12\10793\ CADDD - DWG\4-13 CADDD - Streets\12\0793_001.dwg



USER NAME	= dlee
PLOT SCALE	= 20.0000' / in.
PLOT DATE	= 1/25/2024

DESIGNED	- JCL
DRAWN	- JCL
CHECKED	- TBP
DATE	-

REVISED	-
REVISED	-
REVISED	-
REVISED	-



CITY OF CARBONDALE
SALUKIS GREENWAY

CROSS SECTIONS

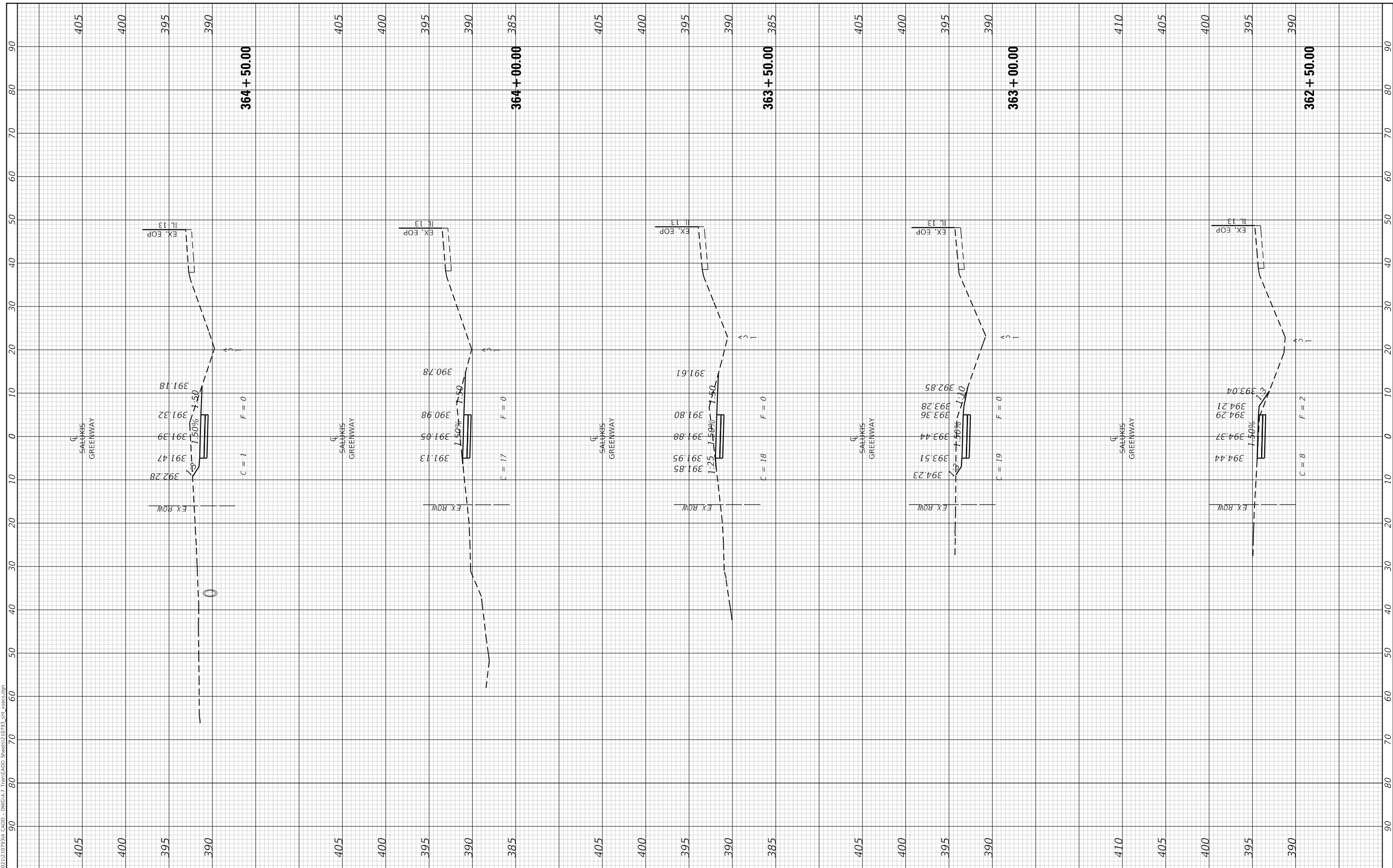
SCALE: 1" = 10' SHEET 27 OF 45 SHEETS STA. 359+33.87 TO STA. 362+00.00

F.A.P. RTE.	SECTION	COUNTY	TOTAL SHEETS	SHEET NO.
331	21-00147-00-BT	JACKSON	161	143
CONTRACT NO. 99717				
ILLINOIS FED. AID PROJECT				

FINAL SURVEY NO.	SURVEYED PLOTTED TEMPLATE AREAS CHECKED	BY	DATE

ORIGINAL SURVEY NO.	SURVEYED PLOTTED TEMPLATE AREAS CHECKED	BY	DATE

MODEL: D:\nair
FILE NAME: P:\2021\12\107934_CADD - DWG\4-3_Traffic\CADD_Sheets\107934_S01.dwg



USER NAME	= dlee
PLOT SCALE	= 20.0000' / in.
PLOT DATE	= 1/25/2024

DESIGNED	- JCL
DRAWN	- JCL
CHECKED	- TBP
DATE	-

REVISED	-
REVISED	-
REVISED	-
REVISED	-



CITY OF CARBONDALE
SALUKIS GREENWAY

CROSS SECTIONS

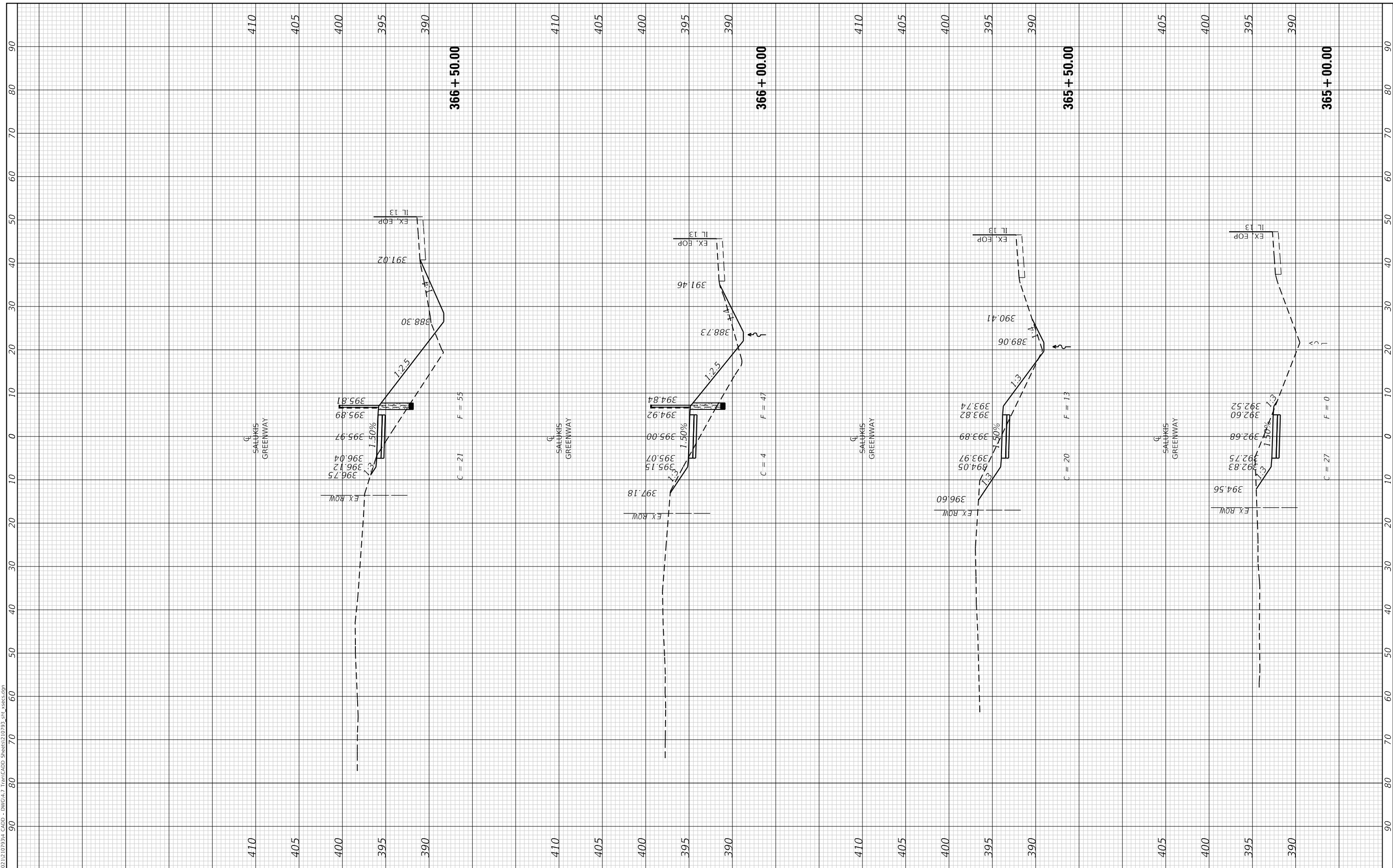
SCALE: 1" = 10' SHEET 28 OF 45 SHEETS STA. 362+50.00 TO STA. 364+50.00

F.A.P. RTE.	SECTION	COUNTY	TOTAL SHEETS	SHEET NO.
331	21-00147-00-BT	JACKSON	161	144
CONTRACT NO. 99717				
ILLINOIS FED. AID PROJECT				

FINAL SURVEY NO.	SURVEYED	BY	DATE
NOTE BOOK	PLOTTED		
AREAS CHECKED	TEMPLATE		
	AREAS CHECKED		

ORIGINAL SURVEY NO.	SURVEYED	BY	DATE
NOTE BOOK	PLOTTED		
AREAS CHECKED	TEMPLATE		
	AREAS CHECKED		

MODEL: Defnair
 FILE NAME: P:\2021\12\107934_CADD - DWG-4.3_CADD - Sheets\107934_Sht_4885.dwg



USER NAME = dlee	DESIGNED - JCL	REVISED -
PLOT SCALE = 20.0000' / in.	DRAWN - JCL	REVISED -
PLOT DATE = 1/25/2024	CHECKED - TBP	REVISED -
	DATE -	REVISED -



CITY OF CARBONDALE
SALUKIS GREENWAY

CROSS SECTIONS

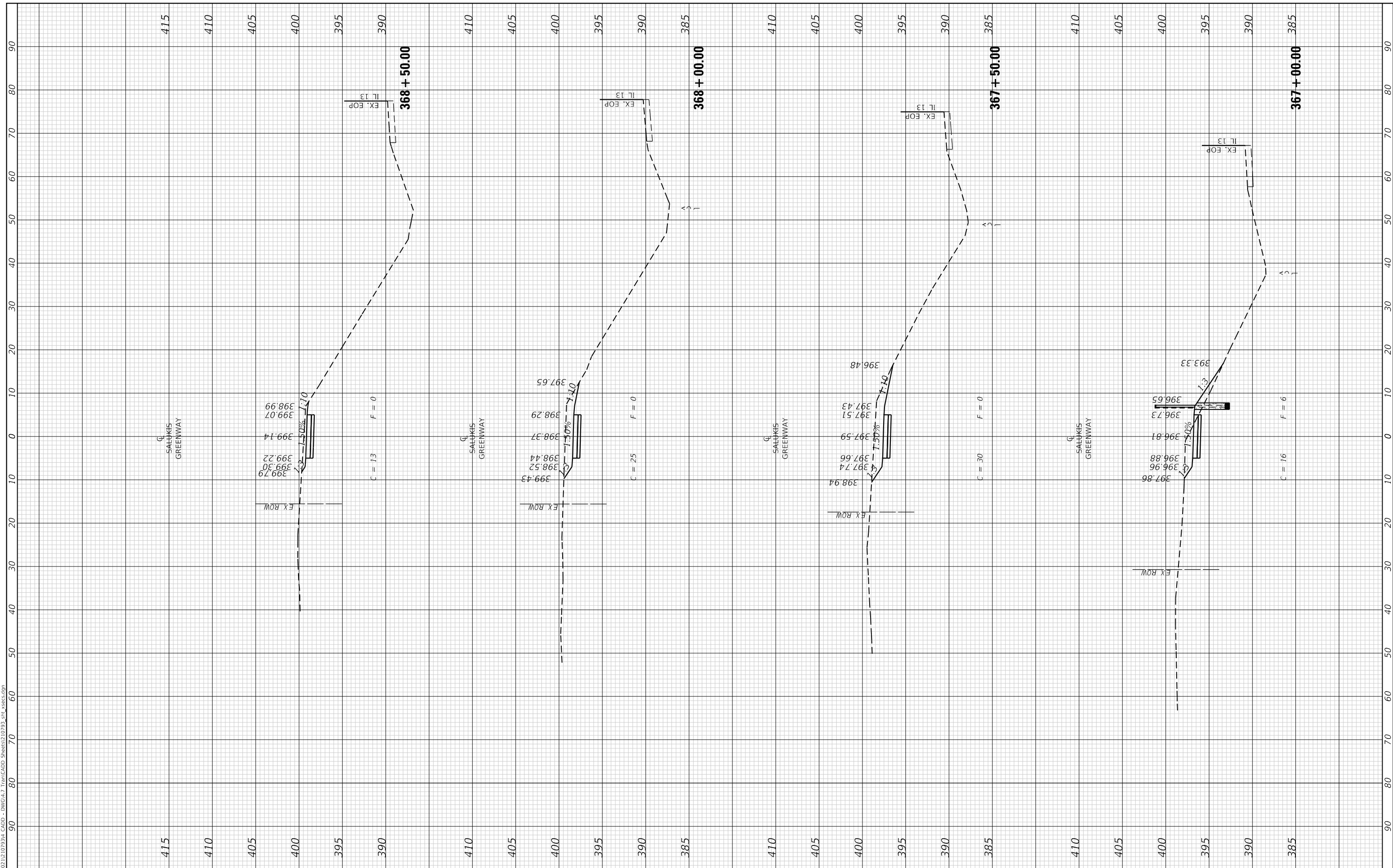
SCALE: 1" = 10' SHEET 29 OF 45 SHEETS STA. 365+00.00 TO STA. 366+50.00

F.A.P. RTE. 331	SECTION 21-00147-00-BT	COUNTY JACKSON	TOTAL SHEETS 161	SHEET NO. 145
ILLINOIS FED. AID PROJECT			CONTRACT NO. 99717	

FINAL SURVEY NO.	SURVEYED PLOTTED AREAS CHECKED	BY	DATE

ORIGINAL SURVEY NO.	SURVEYED PLOTTED AREAS CHECKED	BY	DATE

MODEL: Defnair
 FILE NAME: P:\2021\12\107934_CADD - DWG\4-13_Traffic\CADD_Sheets\107934_S33.dwg



USER NAME	= dlee
PLOT SCALE	= 20.0000 ' / in.
PLOT DATE	= 1/25/2024

DESIGNED	- JCL
DRAWN	- JCL
CHECKED	- TBP
DATE	-

REVISED	-
REVISED	-
REVISED	-
REVISED	-



CITY OF CARBONDALE
SALUKIS GREENWAY

CROSS SECTIONS

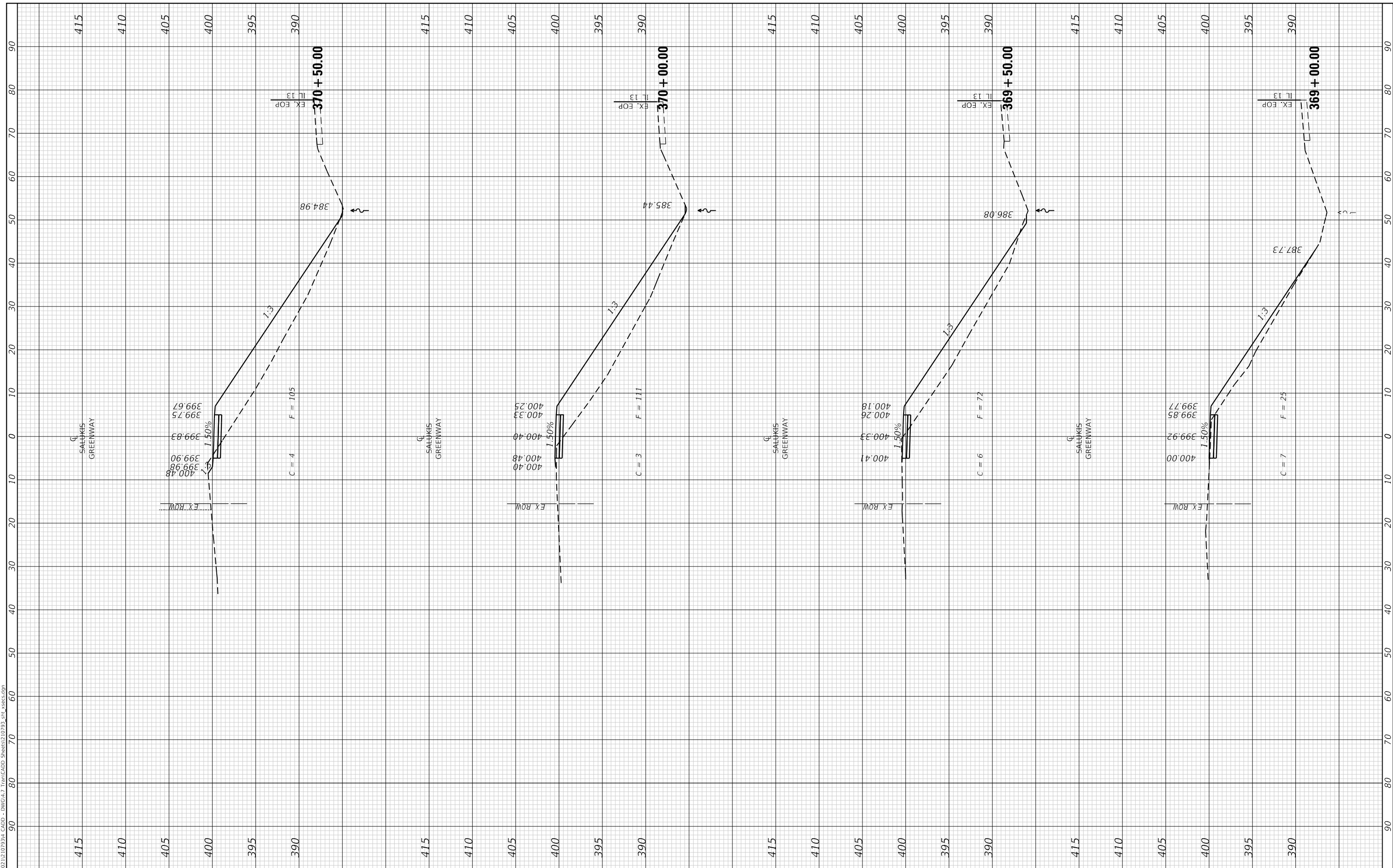
SCALE: 1" = 10' SHEET 30 OF 45 SHEETS STA. 367+00.00 TO STA. 368+50.00

F.A.P. RTE.	SECTION	COUNTY	TOTAL SHEETS	SHEET NO.
331	21-00147-00-BT	JACKSON	161	146
CONTRACT NO. 99717				
ILLINOIS FED. AID PROJECT				

FINAL SURVEY NO.	SURVEYED PLOTTED AREAS CHECKED	BY	DATE

ORIGINAL SURVEY NO.	SURVEYED PLOTTED AREAS CHECKED	BY	DATE

MODEL: D:\nair
FILE NAME: P:\2021\12\10\9314_CADD - DWG\4-13_Traffic\CADD_Sheets\10793_301_48x65.dgn



USER NAME	= dlee
PLOT SCALE	= 20.0000 ' / in.
PLOT DATE	= 1/25/2024

DESIGNED	- JCL
DRAWN	- JCL
CHECKED	- TBP
DATE	-

REVISED	-
REVISED	-
REVISED	-
REVISED	-



CITY OF CARBONDALE
SALUKIS GREENWAY

CROSS SECTIONS

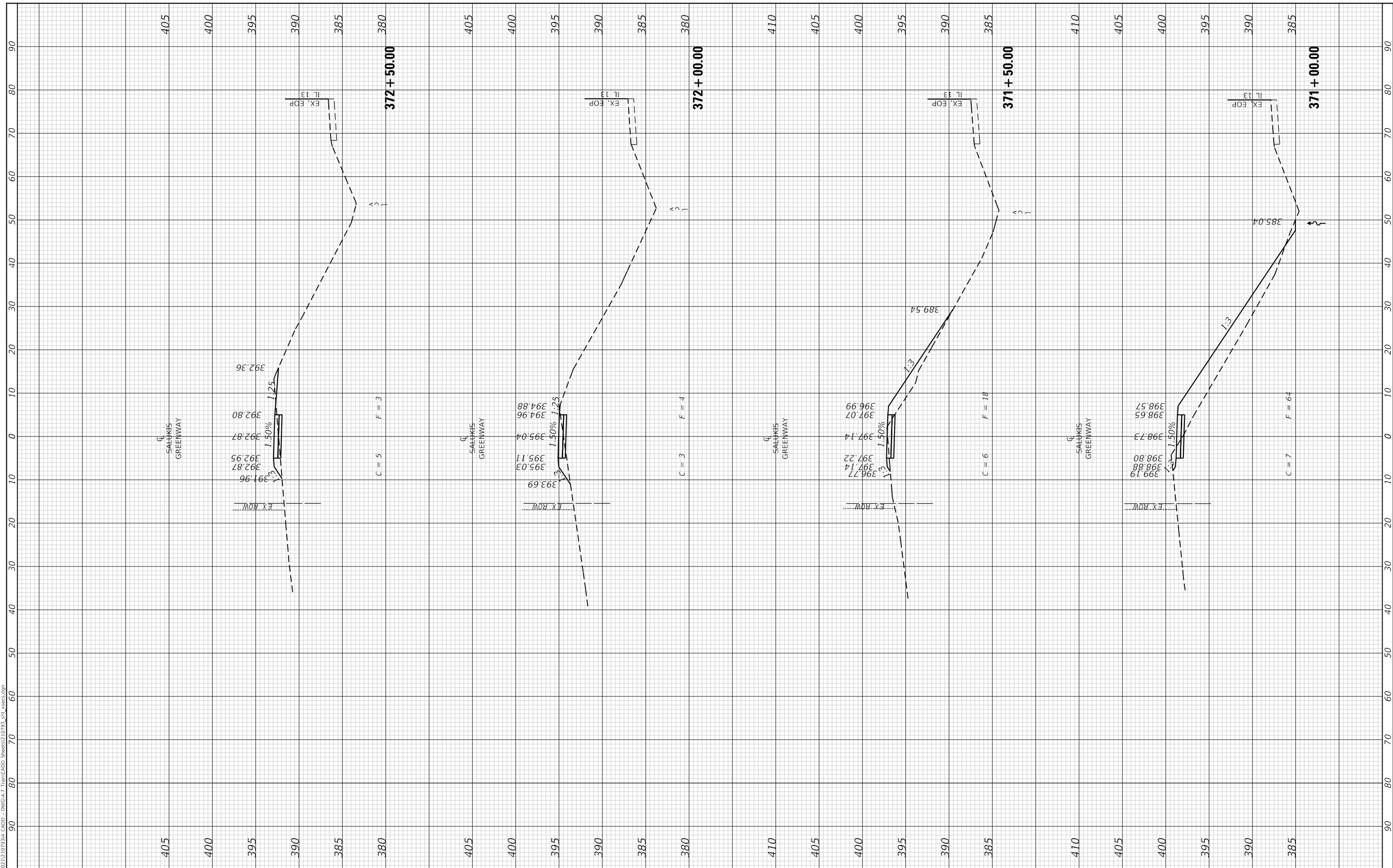
SCALE: 1" = 10' SHEET 31 OF 45 SHEETS STA. 369+00.00 TO STA. 370+50.00

F.A.P. RTE.	SECTION	COUNTY	TOTAL SHEETS	SHEET NO.
331	21-00147-00-BT	JACKSON	161	147
CONTRACT NO. 99717				
ILLINOIS FED. AID PROJECT				

FINAL SURVEY NO.	SURVEYED PLOTTED AREAS CHECKED	BY	DATE

ORIGINAL SURVEY NO.	SURVEYED PLOTTED AREAS CHECKED	BY	DATE

MODEL: Defnair
 FILE NAME: P:\2021\12\107934_CADD - DWG\4-13_Traffic\ADD_Sheets\107934_Sht_488c.dwg



USER NAME	= dlee
PLOT SCALE	= 20.0000' / in.
PLOT DATE	= 1/25/2024

DESIGNED	- JCL
DRAWN	- JCL
CHECKED	- TBP
DATE	-

REVISED	-
REVISED	-
REVISED	-
REVISED	-



CITY OF CARBONDALE
SALUKIS GREENWAY

CROSS SECTIONS

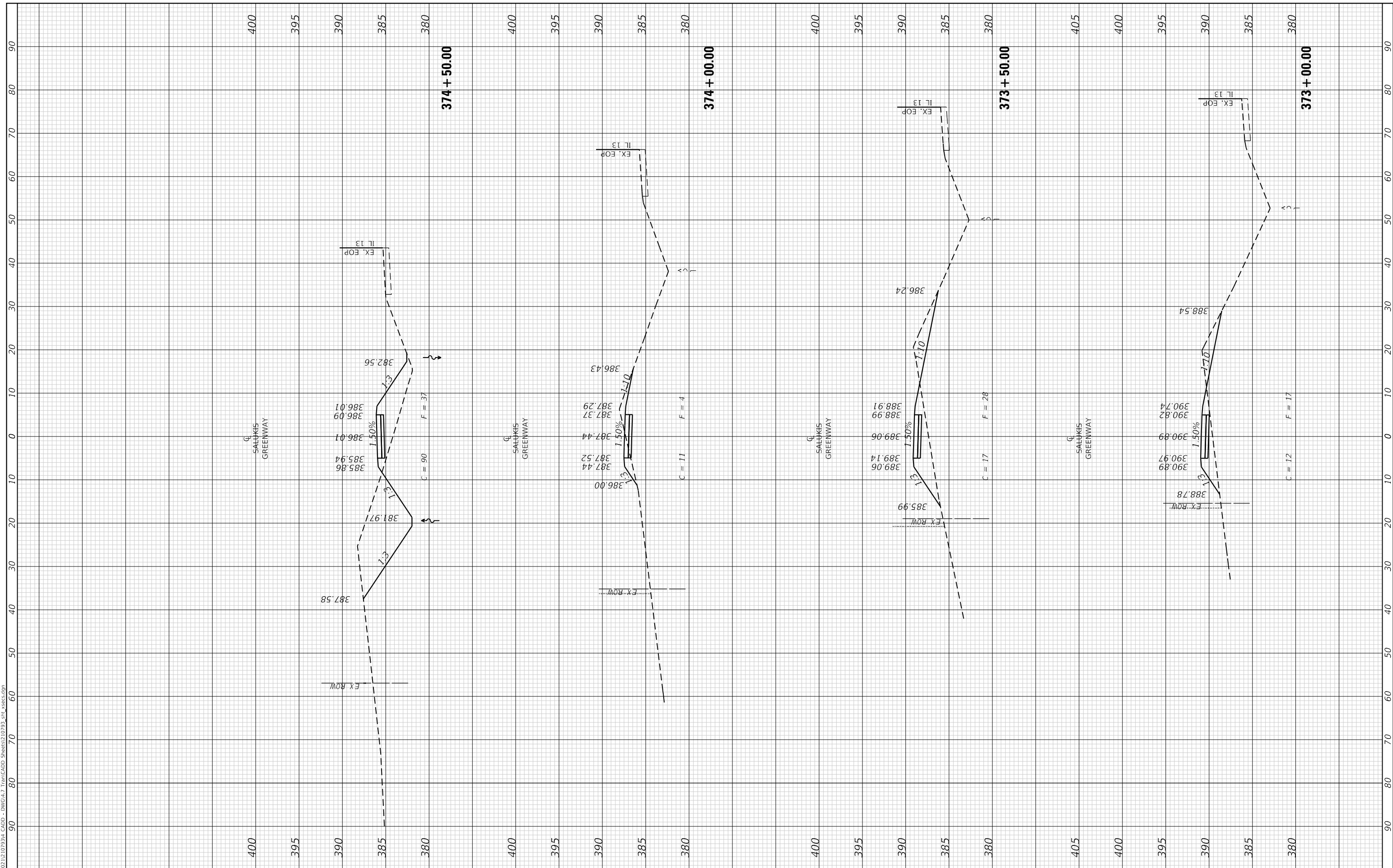
SCALE: 1" = 10' SHEET 32 OF 45 SHEETS STA. 371+00.00 TO STA. 372+50.00

F.A.P. RTE.	SECTION	COUNTY	TOTAL SHEETS	SHEET NO.
331	21-00147-00-BT	JACKSON	161	148
CONTRACT NO. 99717				
ILLINOIS FED. AID PROJECT				

FINAL SURVEY NO.	SURVEYED	BY	DATE
NOTE BOOK	PLOTTED		
AREAS CHECKED	TEMPLATE		
	AREAS CHECKED		

ORIGINAL SURVEY NO.	SURVEYED	BY	DATE
NOTE BOOK	PLOTTED		
AREAS CHECKED	TEMPLATE		
	AREAS CHECKED		


MODEL: Defnair
 FILE NAME: P:\2021\12\107934_CADD - DWG-4-3_Traffic\ADD_Sheets\10793_301_48x63.dgn



USER NAME = dlee
PLOT SCALE = 20.0000' / in.
PLOT DATE = 1/25/2024

DESIGNED - JCL
DRAWN - JCL
CHECKED - TBP
DATE -

REVISED -
REVISED -
REVISED -
REVISED -



CITY OF CARBONDALE
SALUKIS GREENWAY

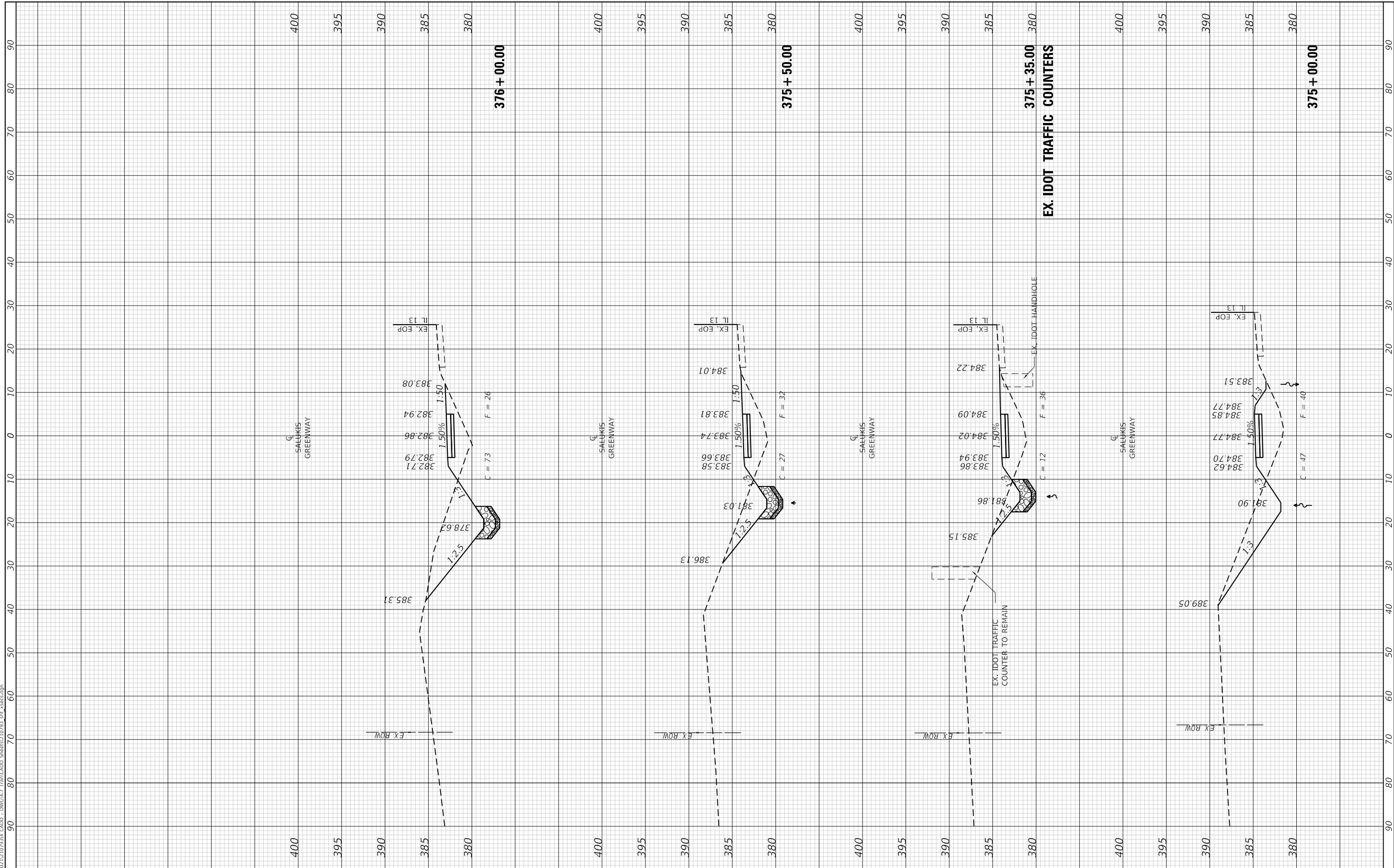
CROSS SECTIONS			
SCALE: 1" = 10'	SHEET 33	OF 45 SHEETS	STA. 373+00.00 TO STA. 374+50.00

F.A.P. RTE. 331	SECTION 21-00147-00-BT	COUNTY JACKSON	TOTAL SHEETS 161	SHEET NO. 149
CONTRACT NO. 99717				
ILLINOIS FED. AID PROJECT				

FINAL SURVEY NO.	SURVEYED	BY	DATE
NOTE BOOK	PLOTTED		
AREAS CHECKED	TEMPLATE		
	AREAS CHECKED		

ORIGINAL SURVEY NO.	SURVEYED	BY	DATE
NOTE BOOK	PLOTTED		
AREAS CHECKED	TEMPLATE		
	AREAS CHECKED		

MODEL: Defnair
 FILE NAME: P:\2021\12\107934_CADD - DWG\4-3_CADD - Streets\107934_S01_48x63.dgn



USER NAME	= dlee
PLOT SCALE	= 20.0000 ' / in.
PLOT DATE	= 1/25/2024

DESIGNED	- JCL
DRAWN	- JCL
CHECKED	- TBP
DATE	-

REVISED	-
REVISED	-
REVISED	-
REVISED	-



CITY OF CARBONDALE
SALUKIS GREENWAY

CROSS SECTIONS

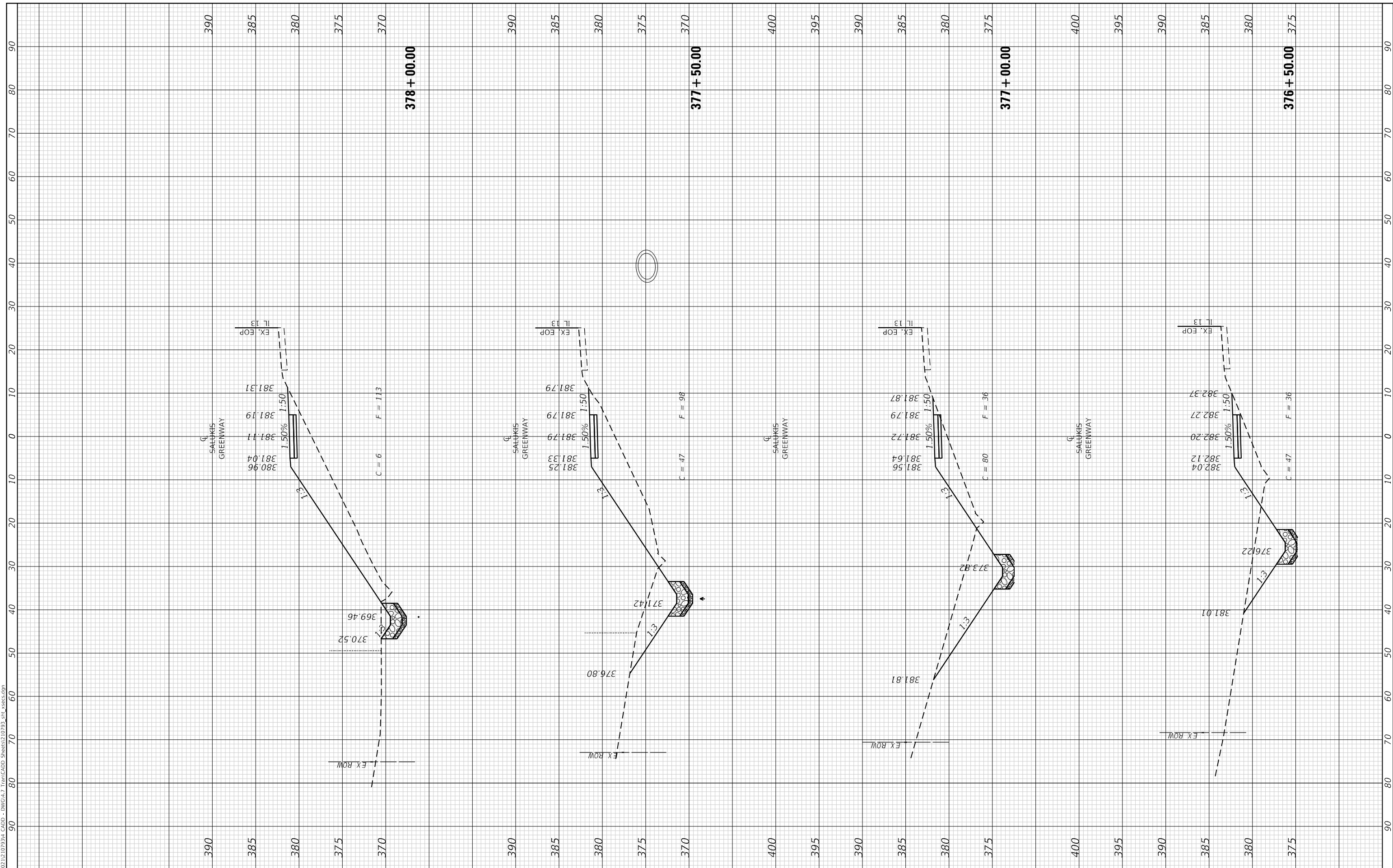
SCALE: 1" = 10' SHEET 34 OF 45 SHEETS STA. 375+00.00 TO STA. 376+00.00

F.A.P. RTE.	SECTION	COUNTY	TOTAL SHEETS	SHEET NO.
331	21-00147-00-BT	JACKSON	161	150
CONTRACT NO. 99717				
ILLINOIS FED. AID PROJECT				

FINAL SURVEY NO.	SURVEYED	BY	DATE
	PLOTTED		
	TEMPLATE		
	NOTE BOOK		
	AREAS CHECKED		

ORIGINAL SURVEY NO.	SURVEYED	BY	DATE
	PLOTTED		
	TEMPLATE		
	NOTE BOOK		
	AREAS CHECKED		

MODEL: Defnair
 FILE NAME: P:\2021\12\107934_CADD - DWG-4-3_Tran-CADD_Sheets\107934_301_48x63.dgn



USER NAME = dlee	DESIGNED - JCL	REVISED -
	DRAWN - JCL	REVISED -
PLOT SCALE = 20.0000' / in.	CHECKED - TBP	REVISED -
PLOT DATE = 1/25/2024	DATE -	REVISED -



CITY OF CARBONDALE
 SALUKIS GREENWAY

CROSS SECTIONS

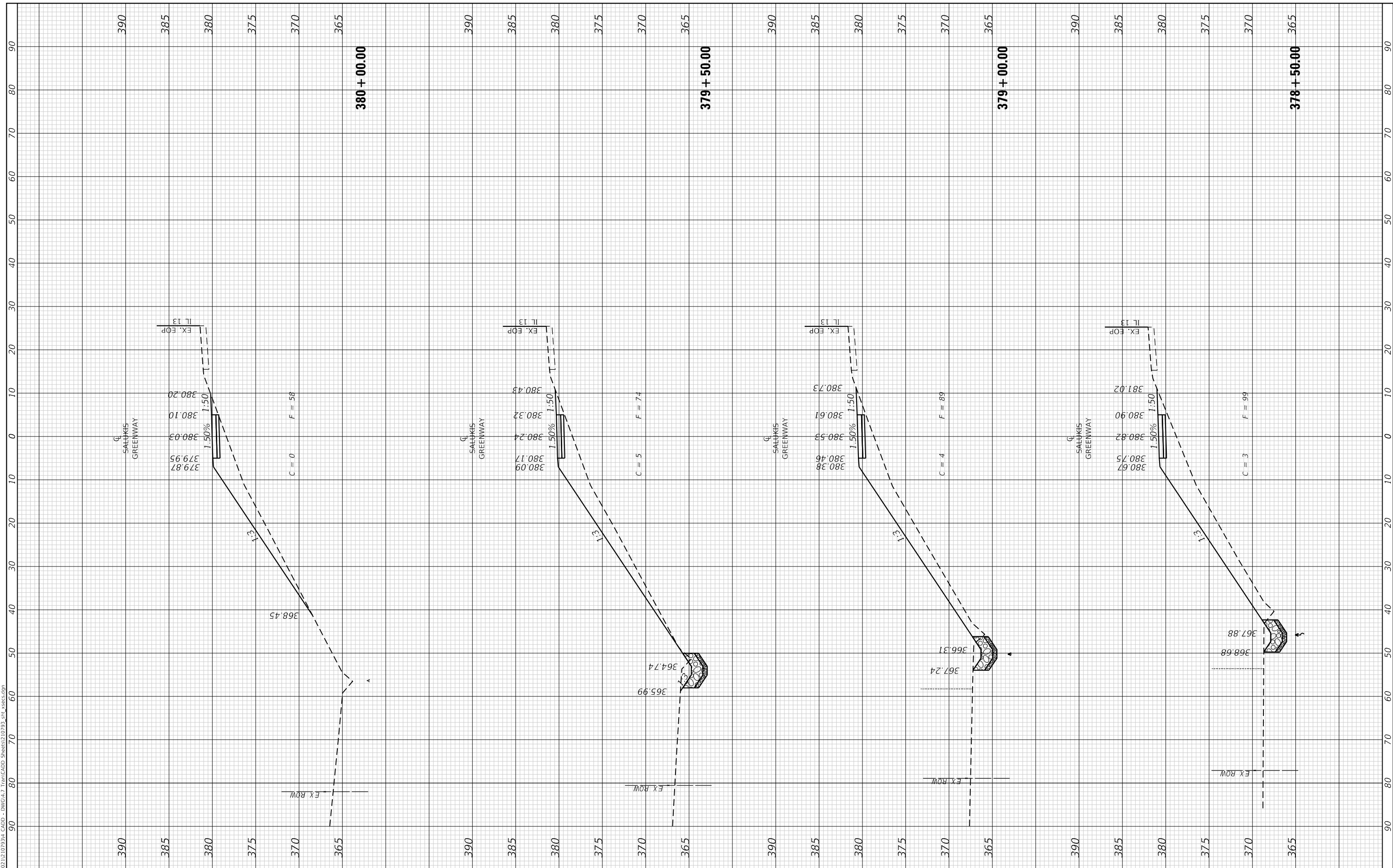
SCALE: 1" = 10' SHEET 35 OF 45 SHEETS STA. 376+50.00 TO STA. 378+00.00

F.A.P. RTE. 331	SECTION 21-00147-00-BT	COUNTY JACKSON	TOTAL SHEETS 161	SHEET NO. 151
CONTRACT NO. 99717				
ILLINOIS FED. AID PROJECT				

FINAL SURVEY NO.	SURVEYED	BY	DATE
NOTE BOOK	PLOTTED		
AREAS CHECKED	TEMPLATE		
	AREAS CHECKED		

ORIGINAL SURVEY NO.	SURVEYED	BY	DATE
NOTE BOOK	PLOTTED		
AREAS CHECKED	TEMPLATE		
	AREAS CHECKED		

MODEL: D:\enr\ PROJECTS\2024\12\107934_CADD - DWG\4-1_Traffic\CAO\ Sheets\107934_S03_48x68.dwg
 FILE NAME: P:\2024\12\107934_CADD - DWG\4-1_Traffic\CAO\ Sheets\107934_S03_48x68.dwg



USER NAME	= dlcc
DESIGNED	- JCL
DRAWN	- JCL
CHECKED	- TBP
DATE	-

REVISIONS	-
REVISIONS	-
REVISIONS	-
REVISIONS	-



CITY OF CARBONDALE
SALUKIS GREENWAY

CROSS SECTIONS

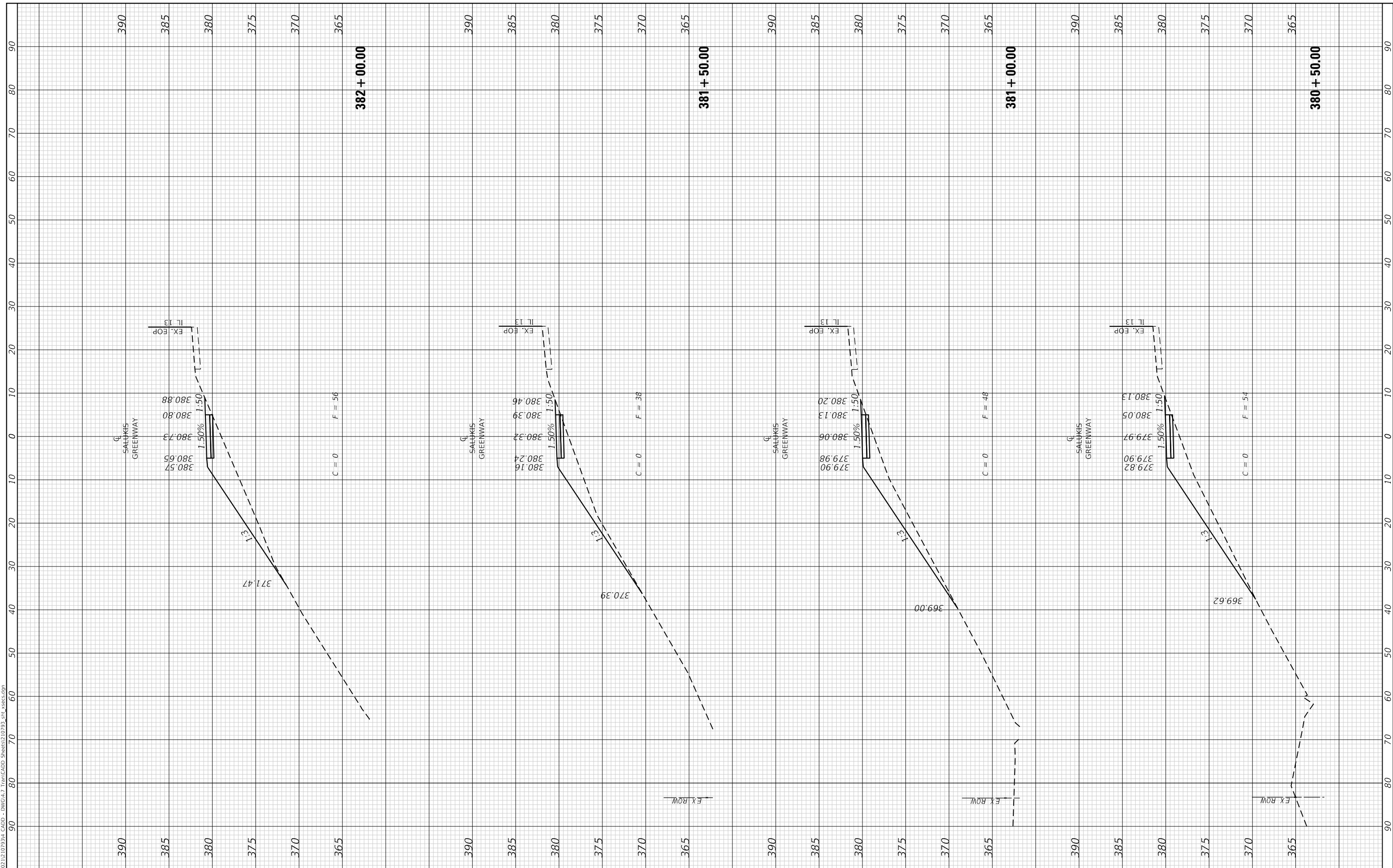
SCALE: 1" = 10' SHEET 36 OF 45 SHEETS STA. 378+50.00 TO STA. 380+00.00

F.A.P. RTE.	SECTION	COUNTY	TOTAL SHEETS	SHEET NO.
331	21-00147-00-BT	JACKSON	161	152
CONTRACT NO. 99717				
ILLINOIS FED. AID PROJECT				

FINAL SURVEY NO.	SURVEYED PLOTTED AREAS CHECKED	BY	DATE

ORIGINAL SURVEY NO.	SURVEYED PLOTTED AREAS CHECKED	BY	DATE

MODEL: D:\nair
FILE NAME: P:\2021\12\10\9314_CADD - DWG\4-13_Traffic\CAO\Drawings\12\0793_301_48x55.dwg



USER NAME =	dlee
PLOT SCALE =	20.0000 ' / in.
PLOT DATE =	1/25/2024

DESIGNED -	JCL
DRAWN -	JCL
CHECKED -	TBP
DATE -	

REVISED -	
REVISED -	
REVISED -	
REVISED -	



CITY OF CARBONDALE
SALUKIS GREENWAY

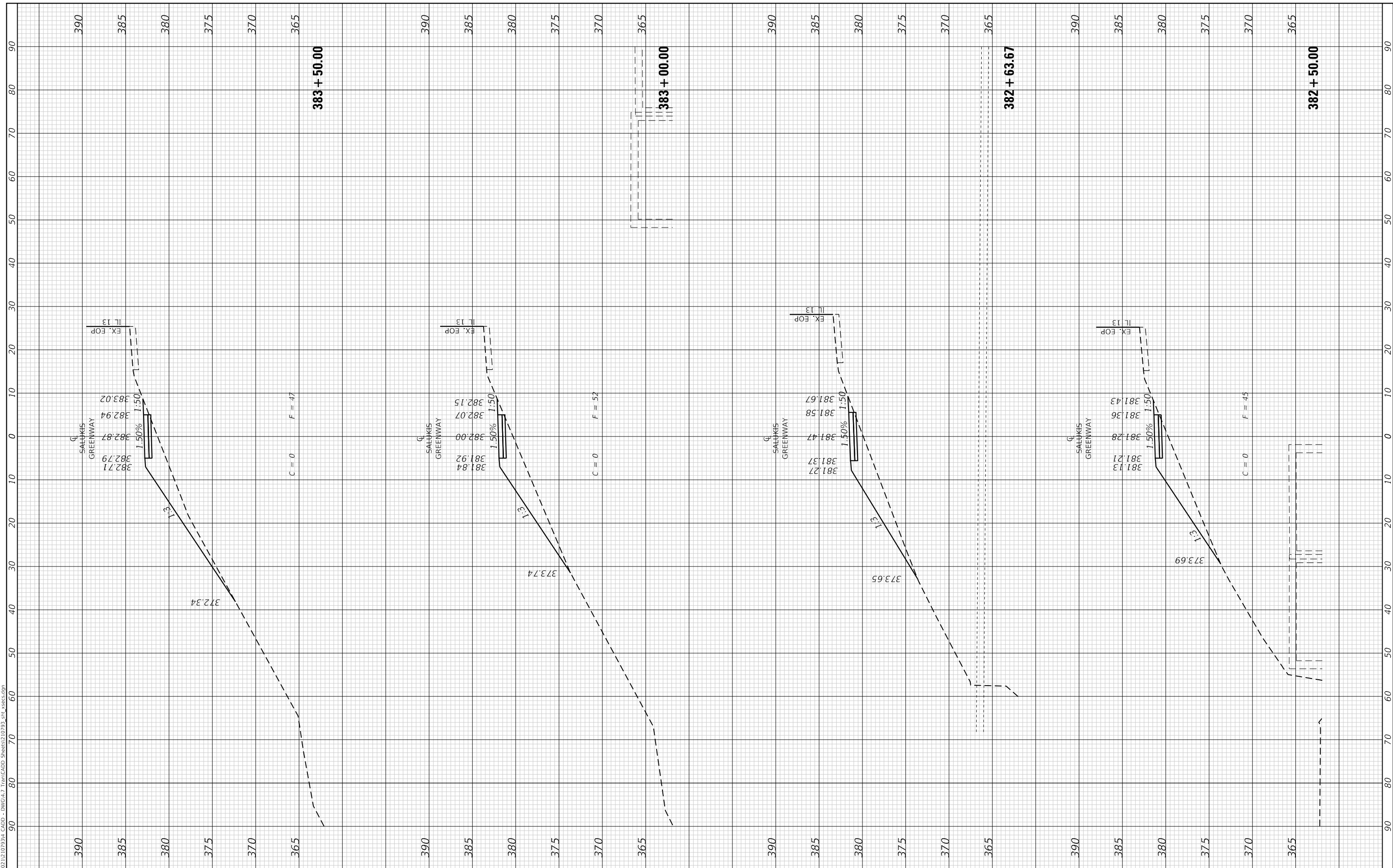
CROSS SECTIONS			
SCALE: 1" = 10'	SHEET 37	OF 45 SHEETS	STA. 380+50.00 TO STA. 382+00.00

F.A.P. RTE. 331	SECTION 21-00147-00-BT	COUNTY JACKSON	TOTAL SHEETS 161	SHEET NO. 153
CONTRACT NO. 99717				
ILLINOIS FED. AID PROJECT				

FINAL SURVEY NO.	SURVEYED PLOTTED AREAS CHECKED	BY	DATE

ORIGINAL SURVEY NO.	SURVEYED PLOTTED AREAS CHECKED	BY	DATE

MODEL: D:\nair
FILE NAME: P:\2021\12\10\934_CADD - DWG\4-3_Traffic\ADD_Sheets\10793_301_48x63.dwg



USER NAME = dlee
PLOT SCALE = 20.0000 ' / in.
PLOT DATE = 1/25/2024

DESIGNED - JCL
DRAWN - JCL
CHECKED - TBP
DATE -

REVISED -
REVISED -
REVISED -
REVISED -



CITY OF CARBONDALE
SALUKIS GREENWAY

CROSS SECTIONS

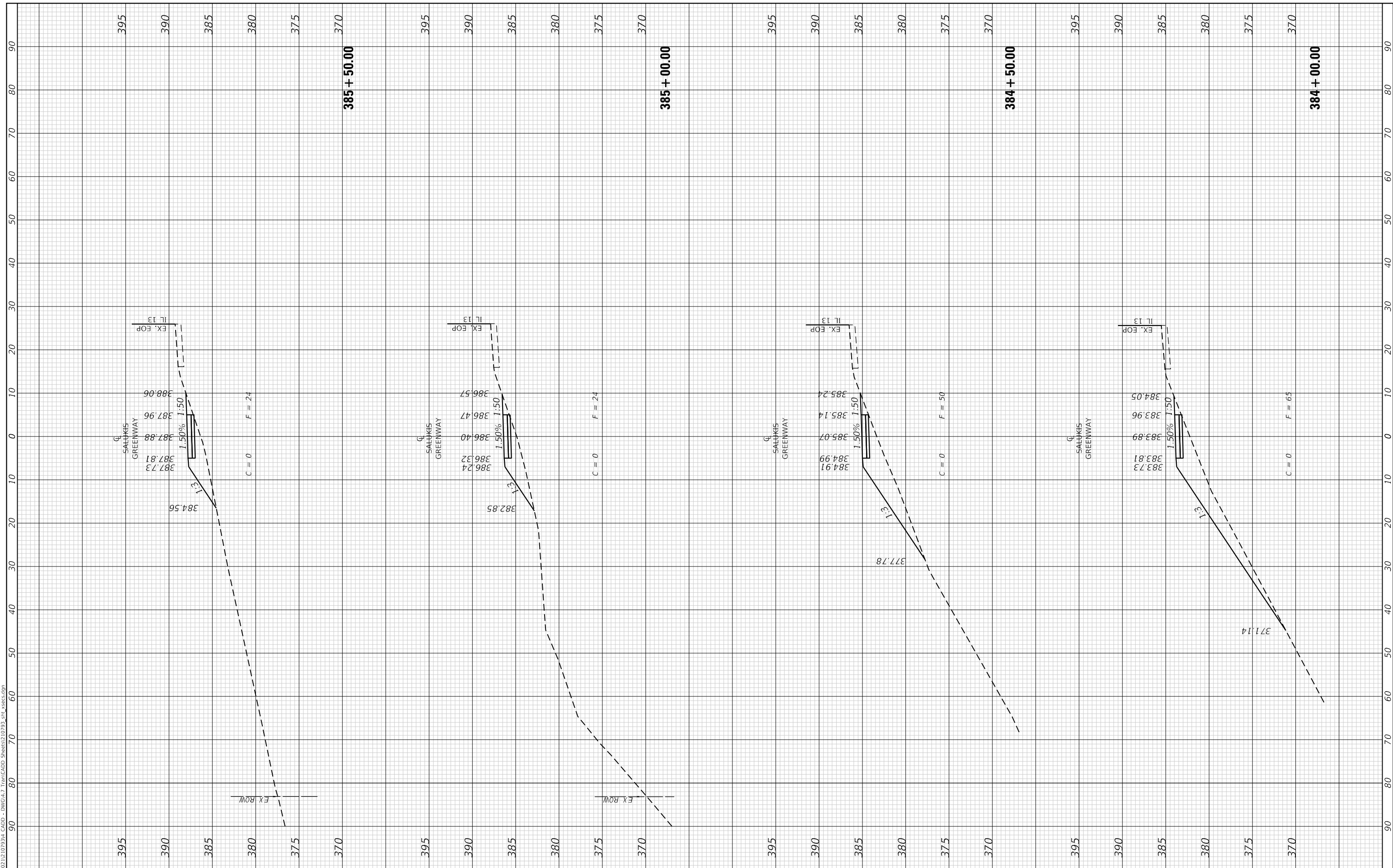
SCALE: 1" = 10' SHEET 38 OF 45 SHEETS STA. 382+50.00 TO STA. 383+50.00

F.A.P. RTE. 331	SECTION 21-00147-00-BT	COUNTY JACKSON	TOTAL SHEETS 161	SHEET NO. 154
CONTRACT NO. 99717				
ILLINOIS		FED. AID PROJECT		

FINAL SURVEY NO.	SURVEYED	BY	DATE
NOTE BOOK	PLOTTED		
AREAS CHECKED	TEMPLATE		
	AREAS CHECKED		

ORIGINAL SURVEY NO.	SURVEYED	BY	DATE
NOTE BOOK	PLOTTED		
AREAS CHECKED	TEMPLATE		
	AREAS CHECKED		


MODEL: D:\nair
FILE NAME: P:\202112\107934_CADD - DWG\4-1_Traffic\CADD_Sheets\107934_S03_48x65.dwg



USER NAME	= dlee
DESIGNED	- JCL
DRAWN	- JCL
CHECKED	- TBP
DATE	-
PLOT SCALE	= 20.0000' / in.
PLOT DATE	= 1/25/2024

DESIGNED	- JCL
DRAWN	- JCL
CHECKED	- TBP
DATE	-

REVISED	-
REVISED	-
REVISED	-
REVISED	-



CITY OF CARBONDALE
SALUKIS GREENWAY

CROSS SECTIONS

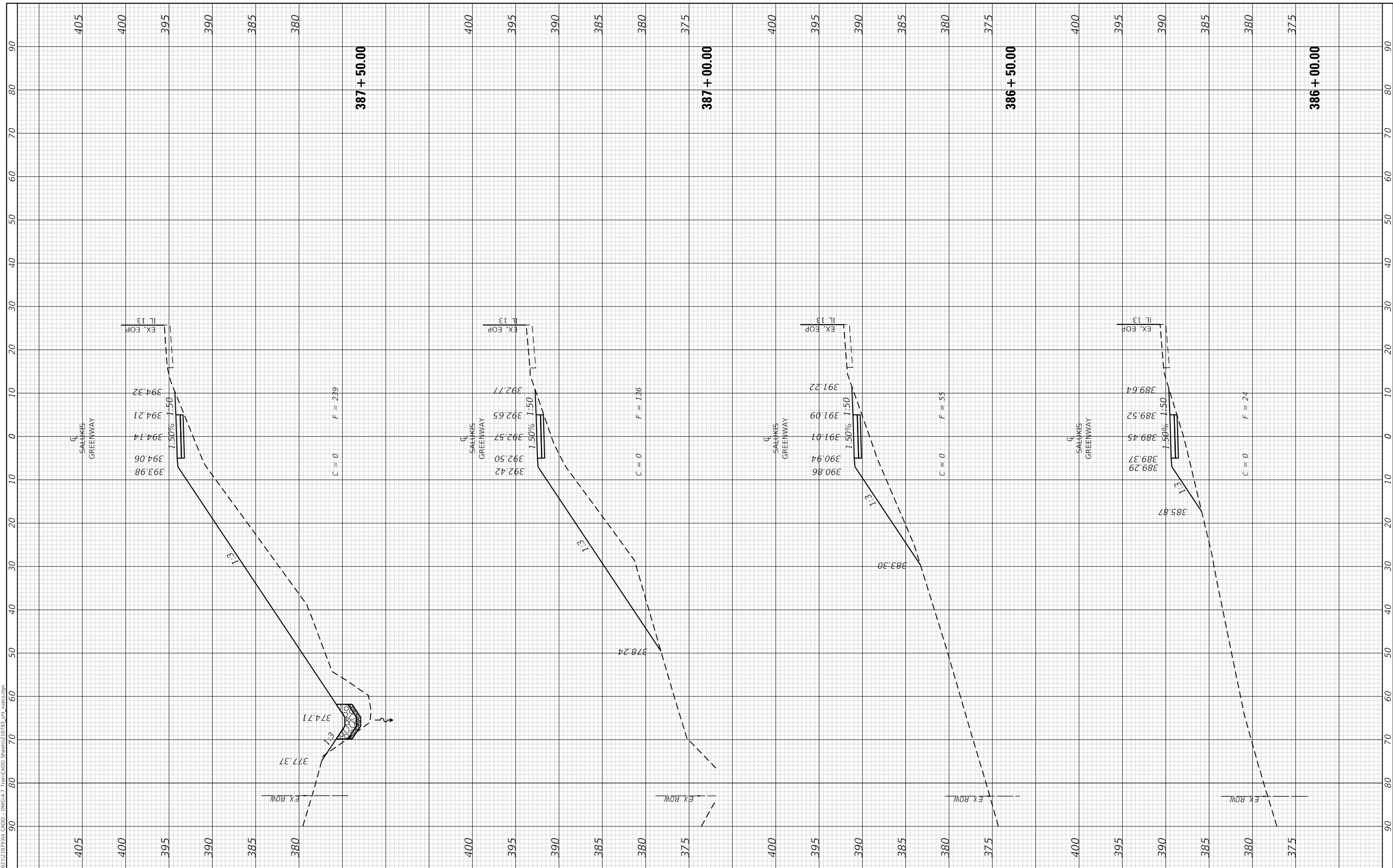
SCALE: 1" = 10' SHEET 39 OF 45 SHEETS STA. 384+00.00 TO STA. 385+50.00

F.A.P. RTE.	SECTION	COUNTY	TOTAL SHEETS	SHEET NO.
331	21-00147-00-BT	JACKSON	161	155
CONTRACT NO. 99717				
ILLINOIS FED. AID PROJECT				

FINAL SURVEY NO.	SURVEYED	BY	DATE
NOTE BOOK	PLOTTED		
AREAS CHECKED	TEMPLATE		
	AREAS CHECKED		

ORIGINAL SURVEY NO.	SURVEYED	BY	DATE
NOTE BOOK	PLOTTED		
AREAS CHECKED	TEMPLATE		
	AREAS CHECKED		

MODEL: D:\nair
FILE NAME: P:\2021\12\10\9314_CADD - DWG\4-13_Traffic\CA00_Sheets\12\0931_00_4883.dwg



USER NAME = dlcc
DESIGNED - JCL
DRAWN - JCL
PLOT SCALE = 20.0000" / in.
PLOT DATE = 1/25/2024

CHECKED - TBP
DATE -

REVISED -
REVISED -
REVISED -
REVISED -



CITY OF CARBONDALE
SALUKIS GREENWAY

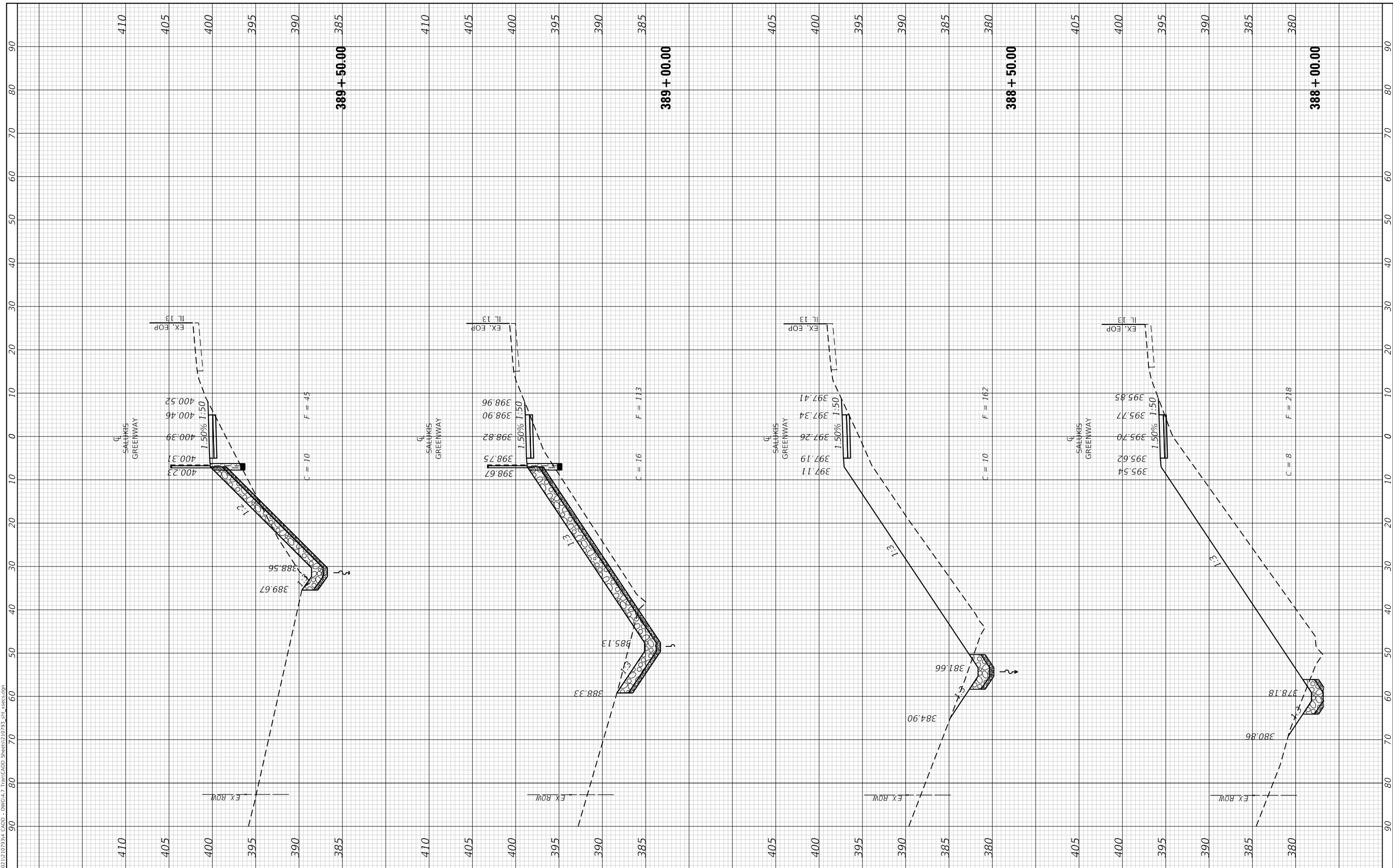
CROSS SECTIONS
SCALE: 1" = 10'
SHEET 40 OF 45 SHEETS
STA. 386+00.00 TO STA. 387+50.00

F.A.P. RTE. 331	SECTION 21-00147-00-BT	COUNTY JACKSON	TOTAL SHEETS 161	SHEET NO. 156
ILLINOIS		FED. AID PROJECT		
CONTRACT NO. 99717				

FINAL SURVEY NO.	SURVEYED	BY	DATE
	PLOTTED		
	TEMPLATE		
	AREAS CHECKED		

ORIGINAL SURVEY NO.	SURVEYED	BY	DATE
	PLOTTED		
	TEMPLATE		
	AREAS CHECKED		

MODEL: D:\a\ur
FILE NAME: P:\2021\12\10\934_CADD - DWG\4-1_Traffic\CAO\Sheet312.0793_301_48x63.dwg



USER NAME	= dlcc
PLOT SCALE	= 20.0000' / 1 in.
PLOT DATE	= 1/25/2024

DESIGNED	- JCL
DRAWN	- JCL
CHECKED	- TBP
DATE	-

REVISED	-
REVISED	-
REVISED	-
REVISED	-



CITY OF CARBONDALE
SALUKIS GREENWAY

CROSS SECTIONS

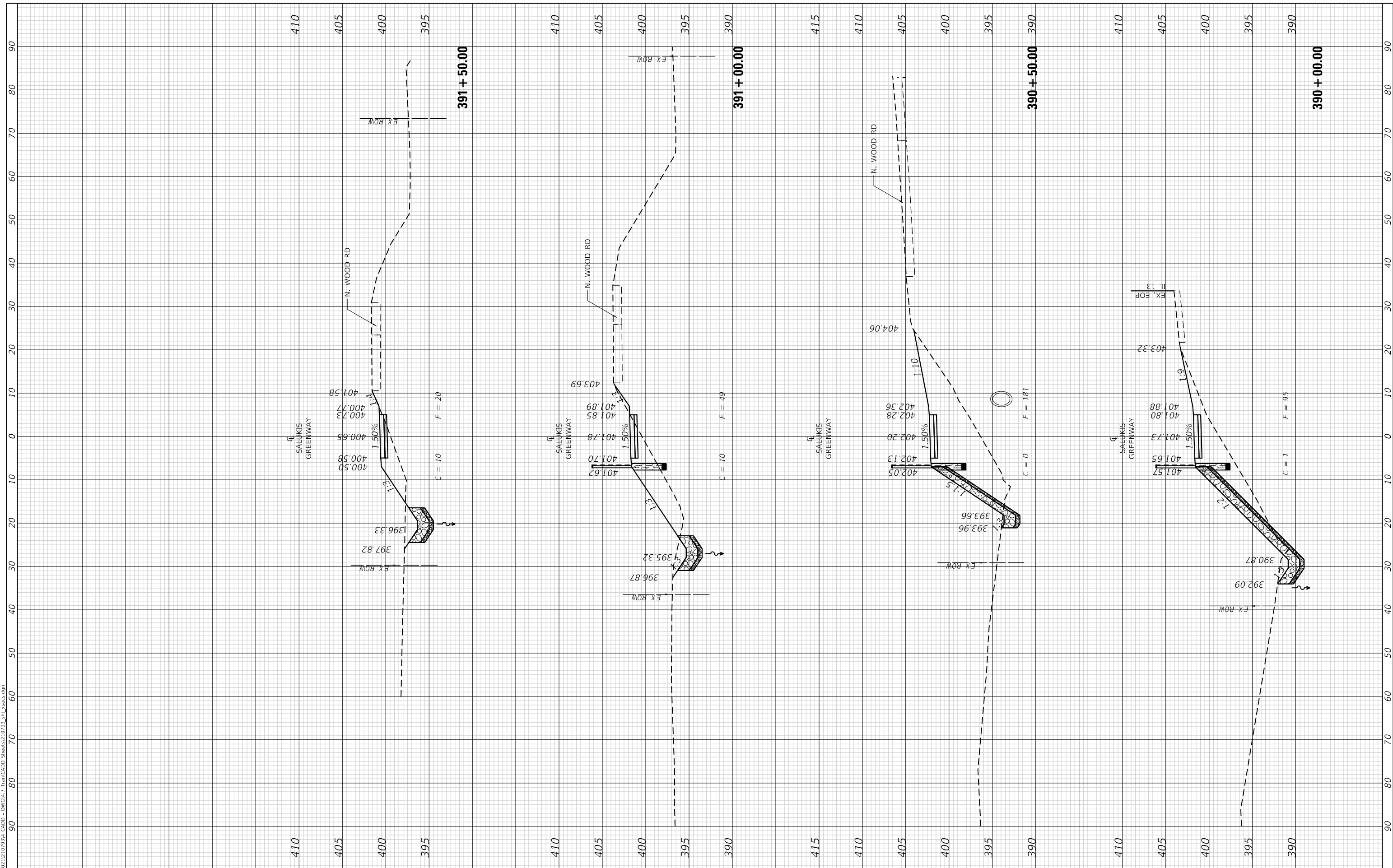
SCALE: 1" = 10' SHEET 41 OF 45 SHEETS STA. 388+00.00 TO STA. 389+50.00

F.A.P. RTE.	SECTION	COUNTY	TOTAL SHEETS	SHEET NO.
331	21-00147-00-BT	JACKSON	161	157
CONTRACT NO. 99717				
ILLINOIS FED. AID PROJECT				

FINAL SURVEY NO.	SURVEYED PLOTTED AREAS CHECKED	BY	DATE

ORIGINAL SURVEY NO.	SURVEYED PLOTTED AREAS CHECKED	BY	DATE

MODEL: Defnair
FILE NAME: P:\2021\12\107934_CADD - DWG-4.3_Tran\CADD_Sheets\107934_Sht_488c.dwg



USER NAME = dlee	DESIGNED - JCL	REVISED -
PLOT SCALE = 20.0000' / in.	DRAWN - JCL	REVISED -
PLOT DATE = 1/25/2024	CHECKED - TBP	REVISED -
	DATE -	REVISED -



CITY OF CARBONDALE
SALUKIS GREENWAY

CROSS SECTIONS

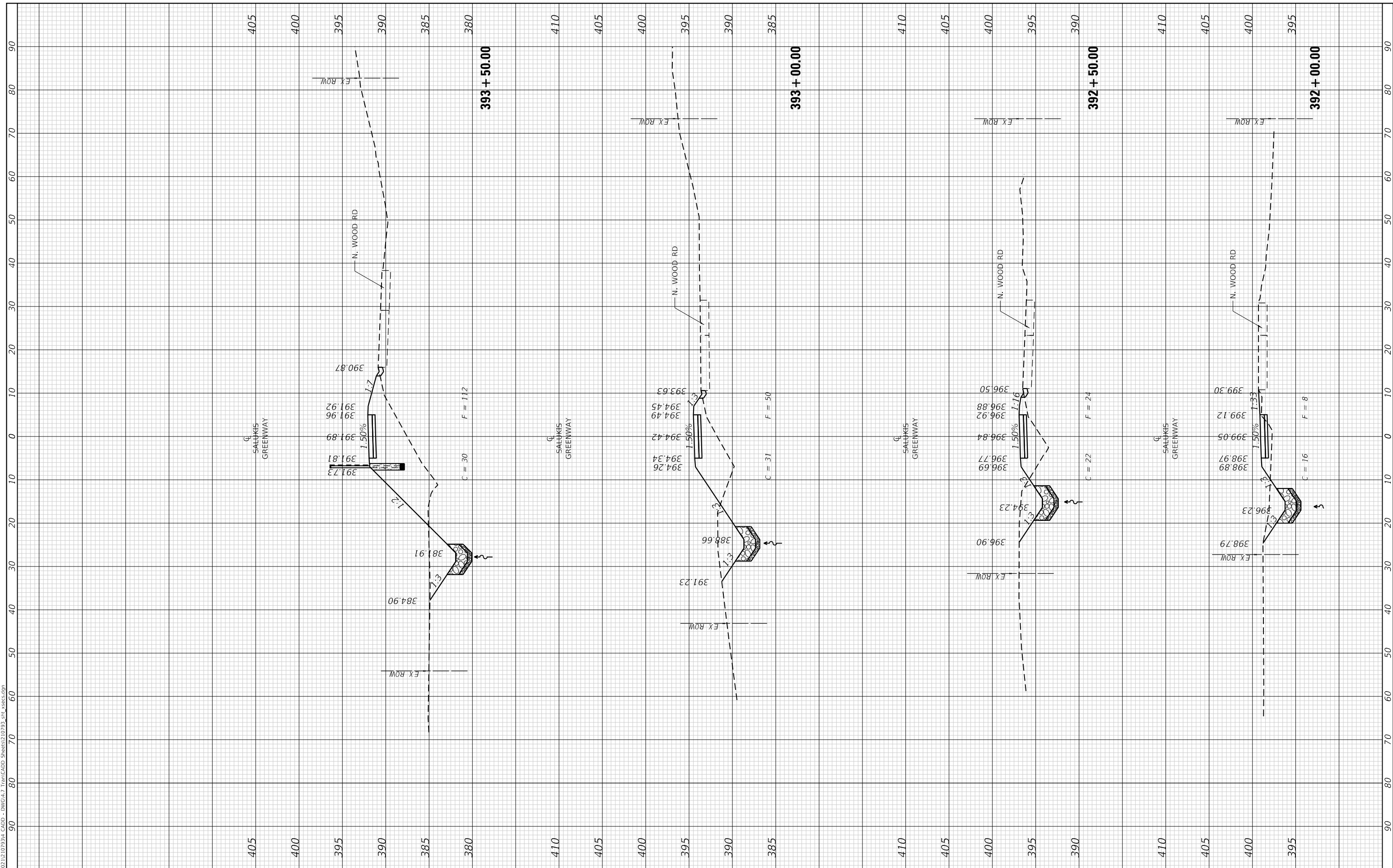
SCALE: 1" = 10' SHEET 42 OF 45 SHEETS STA. 390+00.00 TO STA. 391+50.00

F.A.P. RTE. 331	SECTION 21-00147-00-BT	COUNTY JACKSON	TOTAL SHEETS 161	SHEET NO. 158
CONTRACT NO. 99717				
ILLINOIS FED. AID PROJECT				

FINAL SURVEY NO.	SURVEYED PLOTTED AREAS CHECKED	BY	DATE

ORIGINAL SURVEY NO.	SURVEYED PLOTTED AREAS CHECKED	BY	DATE

MODEL: Defnair
 FILE NAME: P:\2021\12\107934_CADD - DWG-4.3_Traffic\ADD_Sheets\10793_301_48x63.dwg



USER NAME = dlee	DESIGNED - JCL	REVISED -
	DRAWN - JCL	REVISED -
PLOT SCALE = 20.0000' / in.	CHECKED - TBP	REVISED -
PLOT DATE = 1/25/2024	DATE -	REVISED -



CITY OF CARBONDALE
SALUKIS GREENWAY

CROSS SECTIONS

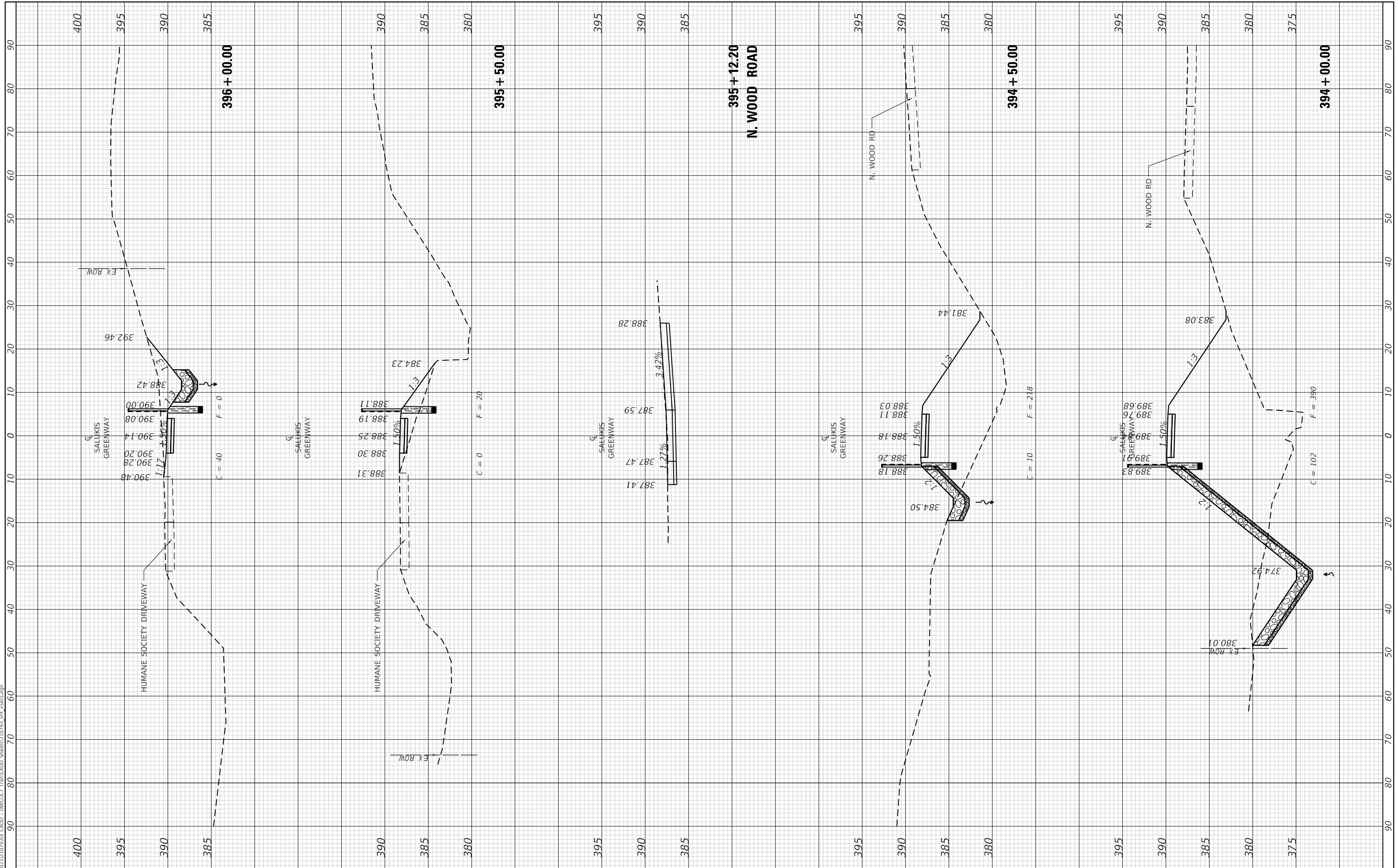
SCALE: 1" = 10' SHEET 43 OF 45 SHEETS STA. 392+00.00 TO STA. 393+50.00

F.A.P. RTE. 331	SECTION 21-00147-00-BT	COUNTY JACKSON	TOTAL SHEETS 161	SHEET NO. 159
CONTRACT NO. 99717				
ILLINOIS FED. AID PROJECT				

FINAL SURVEY NO.	SURVEYED	BY	DATE
NOTE BOOK	PLOTTED		
AREAS CHECKED	TEMPLATE		
	AREAS CHECKED		

ORIGINAL SURVEY NO.	SURVEYED	BY	DATE
NOTE BOOK	PLOTTED		
AREAS CHECKED	TEMPLATE		
	AREAS CHECKED		


MODEL: D:\nair
FILE NAME: P:\2021\12\107934_CADD - DWG\4-13_CADD - SHEETS\12\0793_401.dwg



USER NAME	= dlee
PLOT SCALE	= 20.0000' / in.
PLOT DATE	= 1/25/2024

DESIGNED	- JCL
DRAWN	- JCL
CHECKED	- TBP
DATE	-

REVISED	-
REVISED	-
REVISED	-
REVISED	-



CITY OF CARBONDALE
SALUKIS GREENWAY

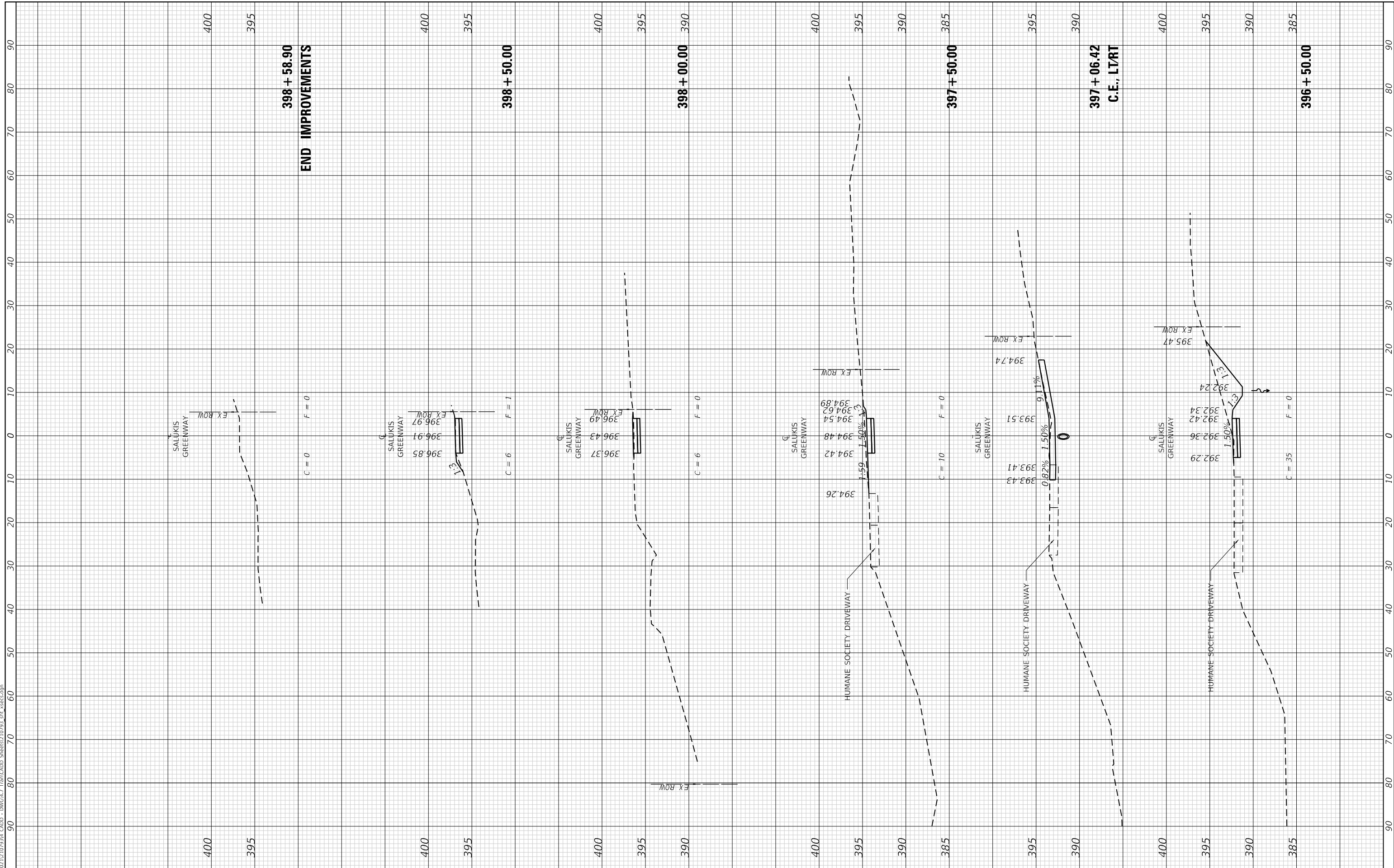
CROSS SECTIONS			
SCALE: 1" = 10'	SHEET 44	OF 45 SHEETS	STA. 394+00.00 TO STA. 396+00.00

F.A.P. RTE.	SECTION	COUNTY	TOTAL SHEETS	SHEET NO.
331	21-00147-00-BT	JACKSON	161	160
CONTRACT NO. 99717				
ILLINOIS FED. AID PROJECT				

FINAL SURVEY NO.	SURVEYED PLOTTED AREAS CHECKED	BY	DATE

ORIGINAL SURVEY NO.	SURVEYED PLOTTED AREAS CHECKED	BY	DATE

MODEL: D:\nair
FILE NAME: P:\2021\12\107934_CADD - DWG\4-13_CADD - Streets\12\0793_001.dwg



USER NAME = dlcc
PLOT SCALE = 20.0000' / in.
PLOT DATE = 1/25/2024

DESIGNED - JCL
DRAWN - JCL
CHECKED - TBP
DATE -

REVISED -
REVISED -
REVISED -
REVISED -



CITY OF CARBONDALE
SALUKIS GREENWAY

CROSS SECTIONS

SCALE: 1" = 10' SHEET 45 OF 45 SHEETS STA. 396+50.00 TO STA. 398+00.00

F.A.P. RTE.	SECTION	COUNTY	TOTAL SHEETS	SHEET NO.
331	21-00147-00-BT	JACKSON	161	161
CONTRACT NO. 99717				
ILLINOIS FED. AID PROJECT				