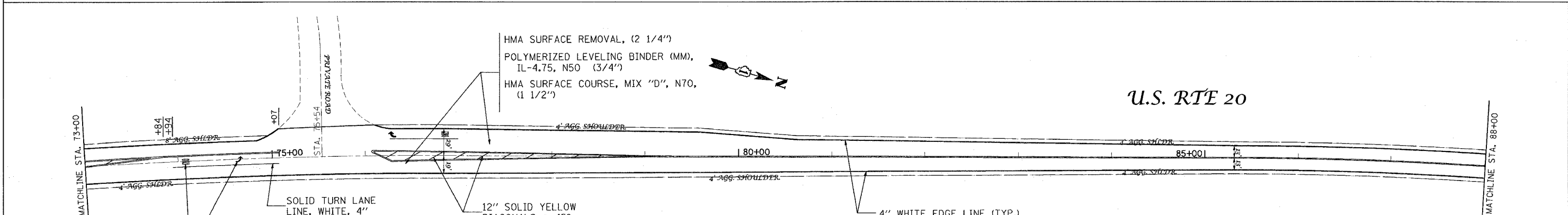
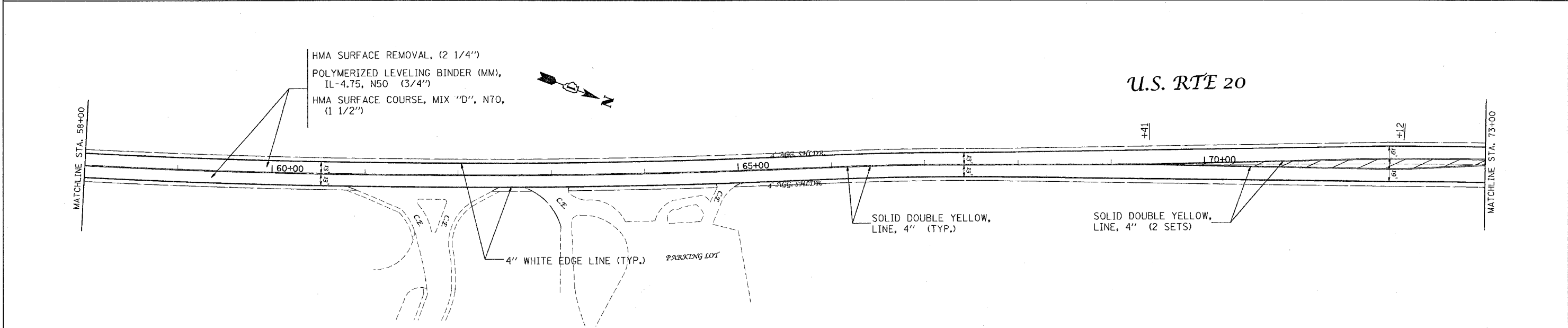
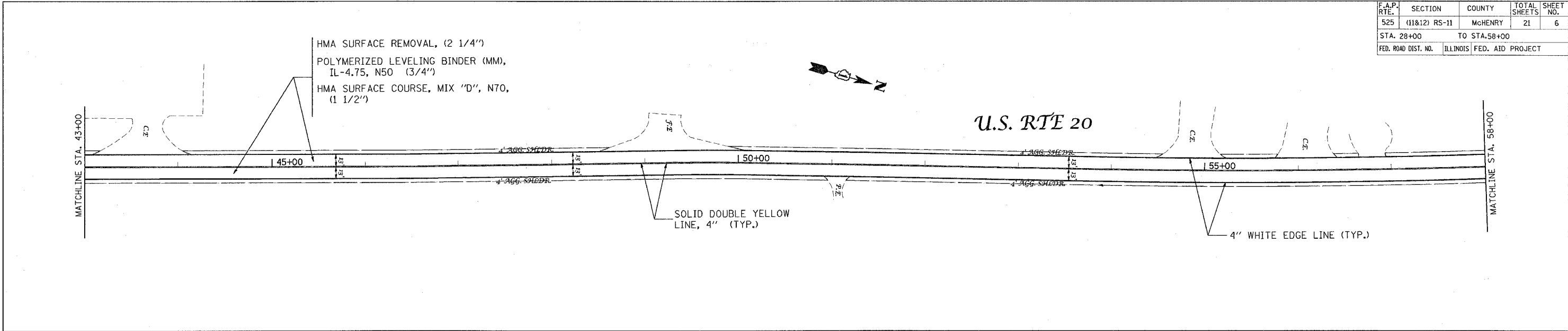


*REF-topo04
 *REF-topo05
 *REF-topo06

CONTRACT NO. 60B64

F.A.P. RTE.	SECTION	COUNTY	TOTAL SHEETS	SHEET NO.
525	(11812) RS-11	McHENRY	21	6
STA. 28+00		TO STA. 58+00		
FED. ROAD DIST. NO.		ILLINOIS	FED. AID PROJECT	



PLOT DATE = 2/13/2007
 FILE NAME = c:\p\projects\60b64\h.dwg
 PLOT SCALE = 1/8" = 1'-0"
 USER NAME = j.pront

REVISIONS	
NAME	DATE

ILLINOIS DEPARTMENT OF TRANSPORTATION
 ROADWAY PLAN
 U.S. RTE 20
 (GETTY RD. TO WEST UNION RD.)
 SCALE: VERT. 1"=50'
 HORIZ. DATE 2/13/2007
 DRAWN BY
 CHECKED BY