

| F.A.P. RTE. | SECTION  | COUNTY  | TOTAL SHEETS | SHEET NO. |
|-------------|----------|---------|--------------|-----------|
| 100         | 104 RS-8 | MCHENRY | 22           | 1         |

D-91-427-06

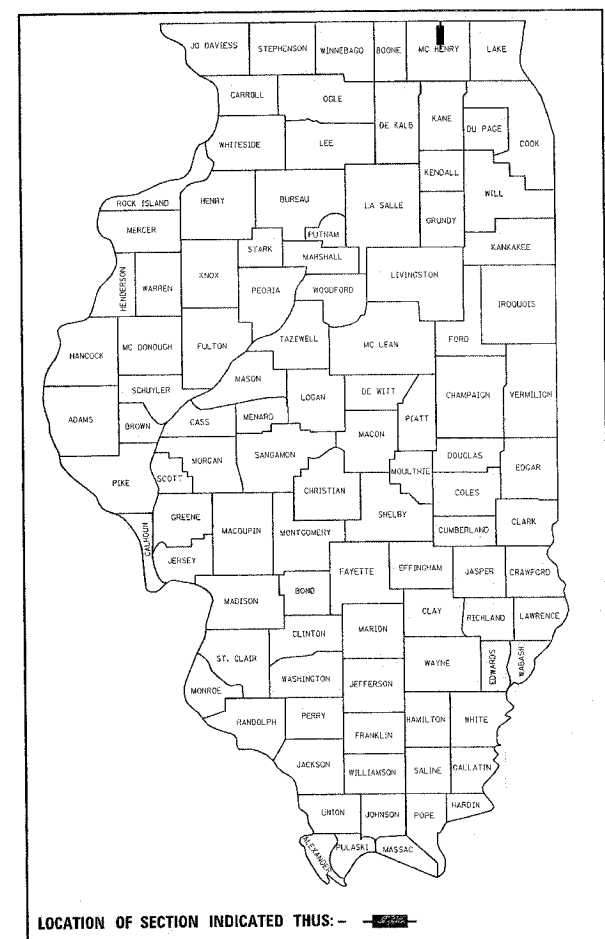
STATE OF ILLINOIS  
DEPARTMENT OF TRANSPORTATION  
DIVISION OF HIGHWAYS

**PROPOSED  
HIGHWAY PLANS**

FAP ROUTE 100 : ILL 47  
SECTION 104 RS-8  
ILL 173 TO WISCONSIN STATE LINE  
RESURFACING (MAINTENANCE)  
MCHENRY COUNTY  
C-91-427-06

FOR INDEX OF SHEETS, SEE SHEET NO. 2

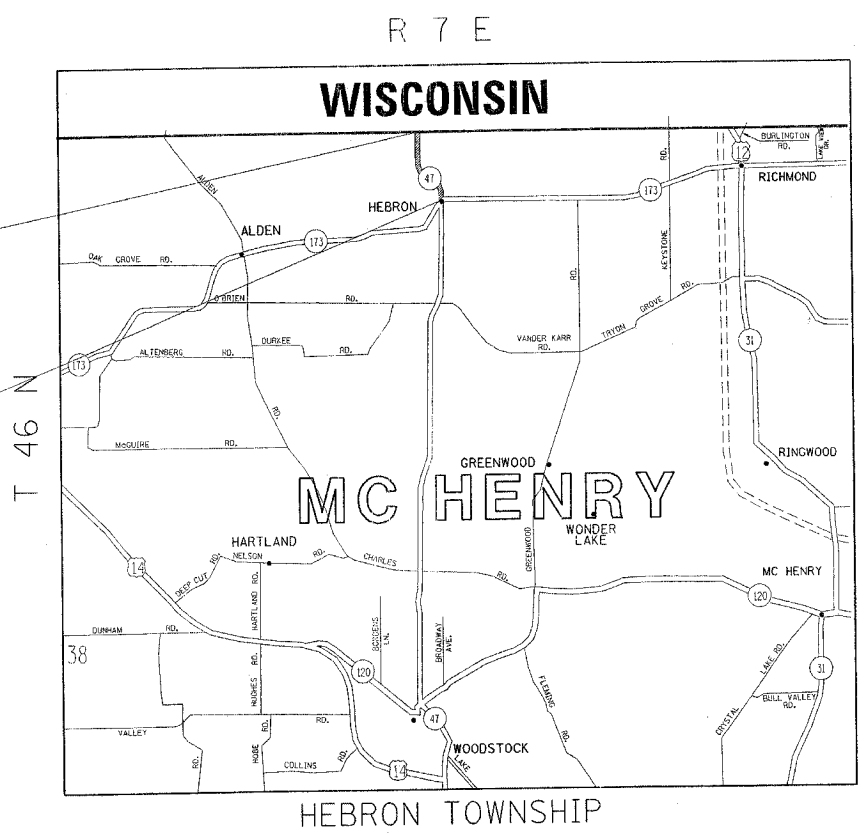
IMPROVEMENT LOCATED IN THE  
VILLAGE OF HEBRON



DISTRICT 1 DESIGN PLAN PREPARATION ENGINEER: KEN ENG /LONG TRAN (847) 705-4240

IMPROVEMENT ENDS  
STATION 98+99

IMPROVEMENT BEGINS  
STATION 1+52



TRAFFIC DATA  
2005 ADT = 3,550  
POSTED SPEED LIMIT= 35-55 MPH

MAP SCALE  
NOT TO SCALE

STATE OF ILLINOIS  
DEPARTMENT OF TRANSPORTATION  
DIVISION OF HIGHWAYS

SUBMITTED Feb 5 20 07

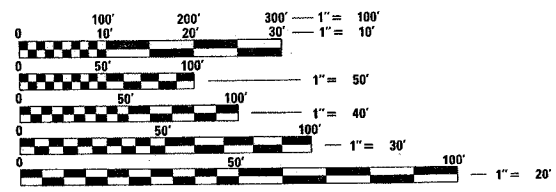
Dme Okh  
DEPUTY DIRECTOR OF HIGHWAYS, REGION ENGINEER

March 23, 20 07

Eric E. Haral  
ENGINEER OF DESIGN AND ENVIRONMENT

March 23, 20 07

Melton R. See, P.E.  
DIRECTOR OF HIGHWAYS, CHIEF ENGINEER



FULL SIZE PLANS HAVE BEEN PREPARED USING STANDARD ENGINEERING SCALES. REDUCED SIZED PLANS WILL NOT CONFORM TO STANDARD SCALES. IN MAKING MEASUREMENTS ON REDUCED PLANS, THE ABOVE SCALES MAY BE USED.

J.U.L.I.E.  
JOINT UTILITY LOCATION INFORMATION FOR EXCAVATION  
1-800-892-0123

GROSS & NET LENGTH OF IMPROVEMENT = 9,747 LINEAL FEET = 1.85 MILES

CONTRACT NO. 60B78

**PRINTED BY THE AUTHORITY  
OF THE STATE OF ILLINOIS**