

FOR INDEX OF SHEETS, SEE SHEET NO. 2



Terrance J. Walloch
 TERRANCE J. WALLOCH, P.E.
 IL. LIC. NO. 062-050128
 EXP NOV. 30, 2007
 DATE Dec. 5, 2006

STATE OF ILLINOIS
 DEPARTMENT OF TRANSPORTATION
 DIVISION OF HIGHWAYS
**PLANS FOR PROPOSED
 HIGHWAY**

I-80/94 (KINGERY-BORMAN EXPRESSWAY)

SECTION : 2003-106-LS

IL 394 TO ILLINOIS/INDIANA STATE LINE

LANDSCAPING

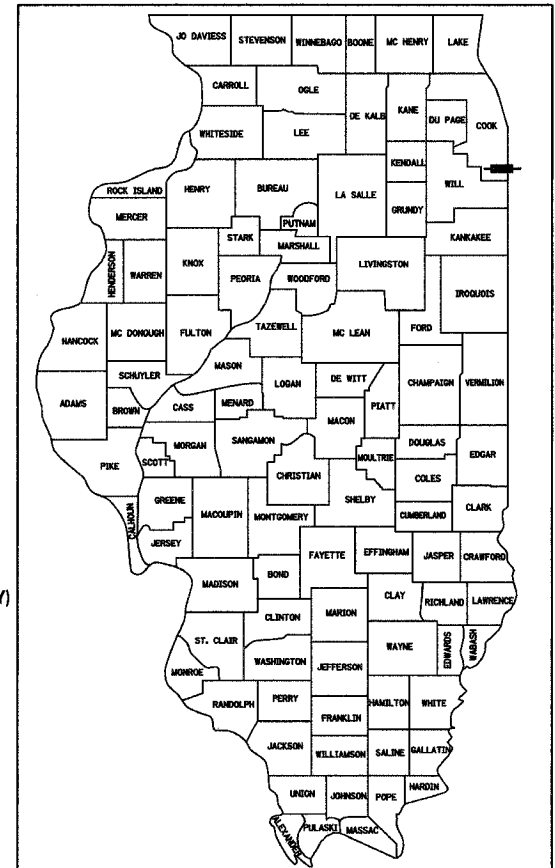
~~PROJECT NO.:~~

COOK COUNTY, IL

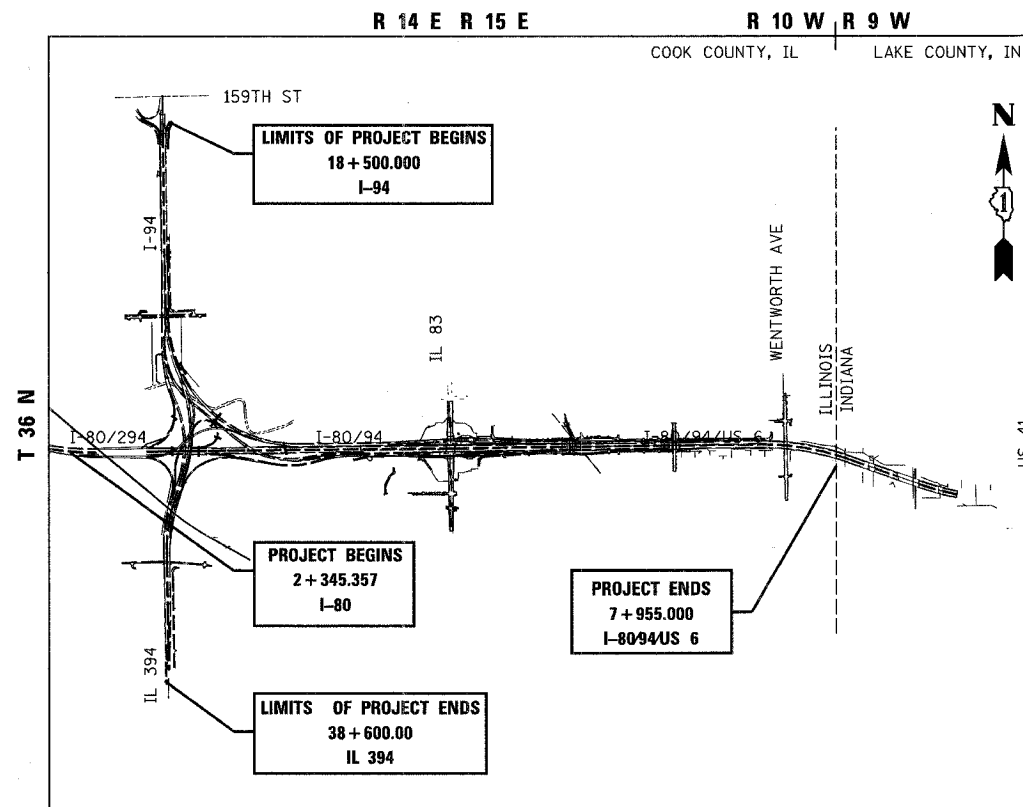
C-91-079-04

F.A.I. RTE.	SECTION	COUNTY	TOTAL SHEETS	SHEET NO.
80/94	2003-106 LS	COOK	88	1
FED. ROAD DIST. NO.		ILLINOIS	FED. AID PROJECT	

CONTRACT 62699
 92 Total Sheets



LOCATION OF SECTION INDICATED THUS: - [Symbol] -




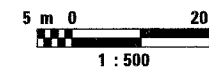

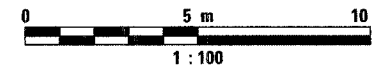

I-80/94/US 6 GROSS LENGTH OF PROJECT = 9958.839 M ; 9.959 KM
 NET LENGTH OF PROJECT = 9958.839 M ; 9.959 KM

I-8094US 6 (KINGERY-BORMAN EXPRESSWAY)

INSTALLATION OF LANDSCAPING ITEMS
 ALONG I-94, IL 394, I-8094, TORRENCE
 AVE, BURNHAM AVE, WENTWORTH AVE,
 170 TH ST, 175TH ST, BERNICE AVE AND
 THORTON-LANSING RD.

PROJECT LOCATED IN
 VILLAGE OF SOUTH HOLLAND, ILLINOIS,
 VILLAGE OF LANSING, ILLINOIS

METRIC RATIOS



STATE OF ILLINOIS
 DEPARTMENT OF TRANSPORTATION
 DIVISION OF HIGHWAYS

SUBMITTED Dec 7 2006

Diane O'Keefe
 DEPUTY DIRECTOR OF HIGHWAYS, REGION ENGINEER

February 2, 2007
Eric E. Harrell
 ENGINEER OF DESIGN AND ENVIRONMENT

February 2, 2007
Milton R. Sees, P.E.
 DEPUTY DIRECTOR OF HIGHWAYS, CHIEF ENGINEER

J.U.L.I.E.
 JOINT UTILITY LOCATION INFORMATION
 FOR EXCAVATION
 1-800-892-0123

FULL SIZE PLANS HAVE BEEN PREPARED USING STANDARD
 ENGINEERING SCALES, REDUCED SIZED PLANS WILL NOT
 CONFORM TO STANDARD SCALES, IN MAKING MEASUREMENTS
 ON REDUCED PLANS, THE ABOVE SCALES MAY BE USED.

CONSULTING SERVICES : PROJECT MANAGER: CATHERINE KIBBLE, (847) 705-4269

PRINTED BY THE AUTHORITY OF
 THE STATE OF ILLINOIS

CONTRACT NO. 62699

