

FOR INDEX OF SHEETS, SEE SHEET NO. 2



*Terrance J. Walloch*  
 TERRANCE J. WALLOCH, P.E.  
 IL. LIC. NO. 062-050128  
 EXP NOV. 30, 2007  
 DATE Dec. 5, 2006

STATE OF ILLINOIS  
 DEPARTMENT OF TRANSPORTATION  
 DIVISION OF HIGHWAYS  
**PLANS FOR PROPOSED  
 HIGHWAY**

**I-80/94 (KINGERY-BORMAN EXPRESSWAY)**

**SECTION : 2003-106-LS**

**IL 394 TO ILLINOIS/INDIANA STATE LINE**

**LANDSCAPING**

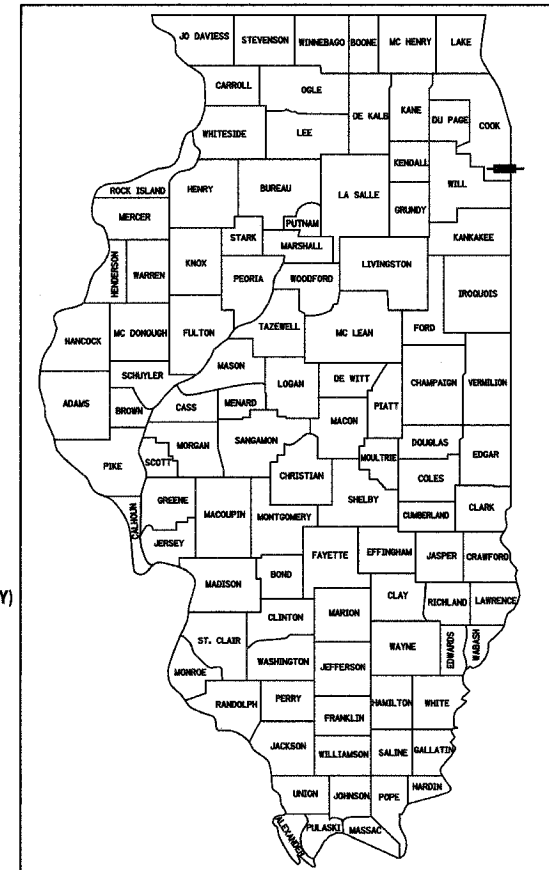
~~PROJECT NO.:~~

**COOK COUNTY, IL**

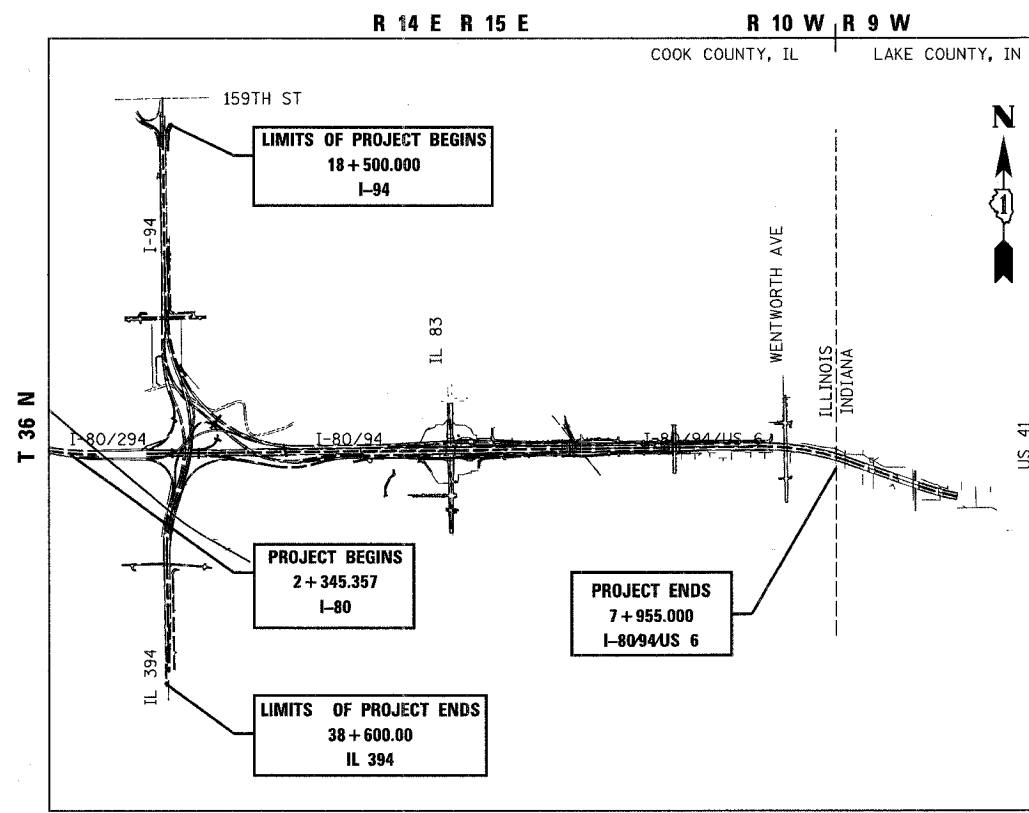
**C-91-079-04**

F.A.I. RTE.	SECTION	COUNTY	TOTAL SHEETS	SHEET NO.
80/94	2003-106 LS	COOK	88	1
FED. ROAD DIST. NO.		ILLINOIS	FED. AID PROJECT	

CONTRACT 62699  
 92 Total Sheets



LOCATION OF SECTION INDICATED THUS: - [Symbol] -



I-8094US 6 (KINGERY-BORMAN EXPRESSWAY)


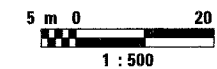

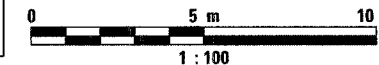

INSTALLATION OF LANDSCAPING ITEMS  
 ALONG I-94, IL 394, I-8094, TORRENCE  
 AVE, BURNHAM AVE, WENTWORTH AVE,  
 170 TH ST, 175TH ST, BERNICE AVE AND  
 THORTON-LANSING RD.

PROJECT LOCATED IN  
 VILLAGE OF SOUTH HOLLAND, ILLINOIS,  
 VILLAGE OF LANSING, ILLINOIS

CALUMET CITY TOWNSHIP (IL)

I-80/94/US 6 GROSS LENGTH OF PROJECT = 9958.839 M ; 9.959 KM  
 NET LENGTH OF PROJECT = 9958.839 M ; 9.959 KM

**METRIC RATIOS**



STATE OF ILLINOIS  
 DEPARTMENT OF TRANSPORTATION  
 DIVISION OF HIGHWAYS

SUBMITTED Dec 7 2006

*Diane O'Keefe*  
 DEPUTY DIRECTOR OF HIGHWAYS, REGION ENGINEER

February 2, 2007  
*Eric E. Harrell*  
 ENGINEER OF DESIGN AND ENVIRONMENT

February 2, 2007  
*Milton R. Sees, P.E.*  
 DEPUTY DIRECTOR OF HIGHWAYS, CHIEF ENGINEER

J.U.L.I.E.  
 JOINT UTILITY LOCATION INFORMATION  
 FOR EXCAVATION  
 1-800-892-0123

FULL SIZE PLANS HAVE BEEN PREPARED USING STANDARD  
 ENGINEERING SCALES, REDUCED SIZED PLANS WILL NOT  
 CONFORM TO STANDARD SCALES, IN MAKING MEASUREMENTS  
 ON REDUCED PLANS, THE ABOVE SCALES MAY BE USED.

CONSULTING SERVICES : PROJECT MANAGER: CATHERINE KIBBLE, (847) 705-4269

PRINTED BY THE AUTHORITY OF  
 THE STATE OF ILLINOIS

**CONTRACT NO. 62699**



F.A.I. RTE.	SECTION	COUNTY	TOTAL SHEETS	SHEET NO.
80/94	2003-106LS	COOK	88	2
STA.	TO STA.			
FED. ROAD DIST. NO.	ILLINOIS	FED. AID PROJECT		
CONTRACT NO. 62699				

# INDEX, STANDARDS, GENERAL NOTES

## INDEX OF SHEETS

SHEET NO.	DESCRIPTION
1	COVER SHEET
2	INDEX OF SHEETS, GENERAL NOTES, HIGHWAY STANDARDS & COMMITMENTS
3 - 4A	SUMMARY OF QUANTITIES
5 - 9	SCHEDULE OF QUANTITIES
9A	PLANTING CALENDAR
10 - 11	ALIGNMENT & TIES
12 - 39	LANDSCAPING PLAN - MAINLINE I-80/94
40 - 41	LANDSCAPING PLAN - GATEWAY DETAILS
42 - 48	LANDSCAPING PLAN - TORRENCE AVE/IL RT 83 & 176TH PL
49 - 50	LANDSCAPING PLAN - BURNHAM AVE
51 - 52	LANDSCAPING PLAN - WENTWORTH AVE
53 - 78	LANDSCAPING PLAN - I-94/394
79 - 81	LANDSCAPING PLAN - THORNTON-LANSING RD
82 - 83	LANDSCAPING PLAN - 170 TH STREET
84 - 88	STRUCTURE LOCATION PLAN
88A - 88B	DISTRICT DETAILS

## HIGHWAY STANDARDS

701001-01	OFF-RD OPERATIONS, 2L, 2W MORE THAN 4.5M (15')
701006-02	OFF-RD OPERATIONS, MULTILANE MORE THAN 4.5M (15') AWAY FROM PAVEMENT EDGE
701101-01	OFF-RD OPERATIONS, MULTILANE LESS THAN 4.5 M (15') AWAY FROM PAVEMENT EDGE
701106-01	OFF-RD OPERATIONS, 2L, 2W, 4.5 M (15') TO 600 MM (24") FROM PAVEMENT EDGE
701301-02	LANE CLOSURE 2L, 2W SHORT TIME OPERATIONS
701311-02	LANE CLOSURE 2L, 2W MOVING OPERATIONS - DAY ONLY
701400-02	APPROACH TO LANE CLOSURE, FREEWAY / EXPRESSWAY
701401-03	LANE CLOSURE FREEWAY / EXPRESSWAY
701426-02	LANE CLOSURE, MULTILANE, INTERMITTENT OR MOVING OPERATION, FOR SPEEDS ≥ 45 MPH
701501-03	URBAN LANE CLOSURE, 2L, 2W, UNDIVIDED
701601-04	URBAN LANE CLOSURE, MULTILANE, 1W OR 2W WITH NONTRAVERSABLE MEDIAN
701606-04	URBAN LANE CLOSURE, MULTILANE, 2W WITH MOUNTABLE MEDIAN
702001-06	TRAFFIC CONTROL DEVICES

DISTRICT ONE STANDARD DETAILS - INCLUDED AS PLAN SHEETS 88A, 88B.

TC17	TRAFFIC CONTROL FOR SHOULDER CLOSURES AND PARTIAL RAMP CLOSURES
TC18	SIGNING FOR FLAGGING OPERATIONS AT WORK ZONE OPENINGS

## GENERAL NOTES

BEFORE STARTING ANY EXCAVATION, THE CONTRACTOR SHALL CALL J.U.L.I.E. AT (800) 892-0123 FOR FIELD LOCATIONS OF BURIED ELECTRIC, TELEPHONE AND GAS UTILITIES. (48 HOUR NOTIFICATION IS REQUIRED).

THE CONTRACTOR WILL NOT BE ALLOWED TO SET UP A YARD OR FIELD OFFICE ON STATE PROPERTY WITHOUT WRITTEN PERMISSION FROM THE DEPARTMENT OR THE VILLAGES.

**BARRICADES:** THE CONTRACTOR SHALL PROVIDE AND INSTALL TWO (2) WEIGHTED SAND BAGS ON EACH UNBALLASTED TYPE I OR TYPE II BARRICADE USED. (ONE (1) WEIGHTED SAND BAG ACROSS EACH BOTTOM RAIL). THIS WORK WILL NOT BE PAID FOR SEPARATELY, BUT THE COSTS SHALL BE CONSIDERED AS INCLUDED IN THE CONTRACT UNIT PRICES FOR THE CONSTRUCTION ITEMS INVOLVED, AND NO ADDITIONAL COMPENSATION WILL BE ALLOWED.

ANY SIGNS OR PAVEMENT MARKERS DAMAGED OR DESTROYED AS A RESULT OF LANDSCAPE WORK SHALL BE REPLACED AND PAID FOR BY THE CONTRACTOR.

IT SHALL BE THE CONTRACTOR'S RESPONSIBILITY TO VERIFY ALL DIMENSIONS AND CONDITIONS EXISTING IN THE FIELD PRIOR TO CONSTRUCTION AND ORDERING OF MATERIALS.

PRIOR TO THE INSTALLATION OF TOPSOIL, REGARDLESS OF SLOPE, THE SUBGRADE SHALL BE SURFACE ROUGHENED BY A TRACKED VEHICLE NO MORE THAN 7 DAYS PRIOR TO PLACEMENT, THIS WORK SHALL BE INCLUDED IN THE COST OF "TOPSOIL, FURNISH AND PLACE".

UNDERBRUSH OR DEBRIS AT PLANTING LOCATIONS SHALL BE REMOVED AND DISPOSED ON IN ACCORDANCE WITH SECTION 201 OF THE STANDARD SPECIFICATIONS. THIS WORK WILL NOT BE PAID FOR SEPARATELY, BU THE COSTS SHALL BE CONSIDERED AS INCLUDED IN THE CONTRACT UNIT PRICES FOR THE CONSTRUCTION ITEMS INVOLVED, AND NOT ADDITIONAL COMPENSATION WILL BE ALLOWED.

THE CONTRACTOR SHALL PROTECT ALL EXISTING PLANT MATERIAL FROM DAMAGE FOR WHICH THE CONTRACT DOES NOT PROVIDE REMOVAL. THE PROTECTIONS OF EXISTING PLANT MATERIAL AND THE REPAIR OF REPLACEMENT OF EXISTING PLANT MATERIAL DAMAGED BY THE CONTRACTOR SHALL BE DONE IN ACCORDANCE WITH THE REQUIREMENTS OF SECTION 201 OF THE STANDARD SPECIFICATIONS UNLESS OTHERWISE NOTED.

ALL PERENNIAL PLANT BEDS SHALL HAVE ALL THE SOD REMOVED AND DISPOSED FROM THE BED PRIOR TO TILLING THE EARTH AS DESCRIBED IN ARTICLE 254.07(B) OF THE STANDARD SPECIFICATIONS.

THE CONTAINER GROWN TREES SHALL BE SUPPLIED FROM A NURSERY SPECIALIZING IN MATERIAL FOR HABITAT RESTORATION. THE MINIMUM HEIGHT OF TREES SHALL BE 4 FOOT. TREES SHALL BE PLANTED IN A STAGGERED MANNER AND SPACED AND MULCHED AS SHOWN IN THE PLANS. THE CONTRACTOR SHALL ORDER ALL CONTAINER TREES IMMEDIATELY FOLLOWING EXECUTION OF THE CONTRACT TO ASSURE AVAILABILITY OF THE PLANT MATERIAL.

OTHER CONTAINER SIZES LARGER THAN 3 GALLON WILL BE ACCEPTABLE FOR CONTAINER GROWN TREES.

WHERE MULCH BEDS ARE SPECIFIED, ALL EXISTING GRASS, WEEDS, AND DEBRIS ARE TO BE REMOVED AND THE BEDS TILLED TO A DEPTH OF 6 INCHES PRIOR TO PLACING PROPOSED PLANTS. FOLLOWING PLANTING, BEDS SHALL BE MULCHED TO A DEPTH OF 4 INCHES. THIS WORK WILL BE CONSIDERED INCLUDED IN THE CONTRACT UNIT PRICE FOR THE PLANTING ITEMS.

## LEGEND

	SEEDLINGS TYPE 1		PR SHADE TREE
	SEEDLINGS TYPE 2		EX SHADE TREE
	SEEDING CLASS 2		ORNAMENTAL TREE
	SEEDING CLASS 2A		PR EVERGREEN TREE
	SEEDING CLASS 3		SHADE TREE (CLUSTERED)
	SEEDING CLASS 4		EX EVERGREEN TREE
	SEEDING CLASS 4 & 5 COMBINED		TREE TRUNK PROTECTION
	SEEDING CLASS 5		MOWSTAKE W/SIGN
	SEEDING CLASS 7		MOWLINE
	PERENNIAL PLANTS		CONTOUR MOUNDING LINE
	SODDING		SHRUBS
	MULCH PLACEMENT		

## COMMITMENTS

PRIOR TO CONSTRUCTION COMMENCING IN THE INTERSTATE 94/ILLINOIS ROUTE 394 INTERCHANGE AREA, THE LOCATION OF THE ORCHID WILL BE IDENTIFIED AND FENCING WILL BE ERECTED AROUND THE AREA TO PREVENT THE INTRUSION OF PERSONNEL AND VEHICLES. ALSO, A TRAINING SESSION WILL BE HELD AT THE PRE-CONSTRUCTION MEETING TO ALERT CONSTRUCTION PERSONNEL OF THE SENSITIVITY OF THE PLANT SPECIES AND THE NEED TO AVOID ACCIDENTAL INTRUSIONS OR SPILLS IN THE AREA. THE TRAINING SESSION WILL ALSO ADDRESS AVOIDING ACCIDENTAL INTRUSIONS INTO THE NOTEWORTHY BOTANICAL AREAS THAT WILL NOT BE IMPACTED. THIS INCLUDES THE VOLBRECHT WOODS, WAMPUM LAKE SEEPAGE INAI SITES, AND THE IDENTIFIED SAND FLATWOOD COMMUNITIES.

THE NEAR SURFACE GROUNDWATER UPON WHICH THE BIOLOGICALLY SENSITIVE AREAS DEPEND WILL BE PROTECTED FROM COMPACTION DURING CONSTRUCTION AND DRAINAGE DURING ANY AND ALL EXCAVATIONS BELOW GROUNDWATER. IN ORDER TO MAINTAIN EXISTING SOIL PERMEABILITY IN THE SOUTHWEST AND SOUTHEAST QUADRANTS, THE USE OF SPECIAL PRACTICES WILL MINIMIZE SOIL COMPACTION THROUGH THE WORK ZONE. THIS WILL INCLUDE THE USE OF LOW GROUND WEIGHT VEHICLES OR MATTING TO REDUCE RUTTING. AFTER COMPLETION, TOPSOIL IN THE WORK AREAS WILL BE REWORKED TO REMOVE RUTTED OR COMPACTED AREAS THAT MAY HAVE OCCURRED.

REVISIONS	
NAME	DATE

ILLINOIS DEPARTMENT OF TRANSPORTATION  
I-80/94/US 6  
KINGERY-BORMAN EXPRESSWAY  
BURNHAM ROAD TO US 41  
**LANDSCAPING PLAN  
INDEX, STANDARDS, GENERAL NOTES  
AND LANDSCAPING LEGEND**  
SCALE 1:500 DRAWN BY ACE/CAD  
DATE 12/13/06 CHECKED BY TJW  
**AMERICAN**  
CONSULTING ENGINEERS

162007 07-27-04 AM  
E:\Project\2014\0801\CADD\Contract LS\lsh007r1.rvt  
162007

# SUMMARY OF QUANTITIES

F.A.I. RTE.	SECTION	COUNTY	TOTAL SHEETS	SHEET NO.
80/94	2003-106LS	COOK	88	3
STA.		TO STA.		
FED. ROAD DIST. NO.		ILLINOIS FED. AID PROJECT		
CONTRACT NO. 62699				

CODE NO.	ITEM	UNIT	100% STATE URBAN		CONSTRUCTION TYPE CODE	
			TOTAL QUANTITY	Y003		
A2004322	TREE, FRAXINUS QUADRANULATA (BLUE ASH), 3" VARIETY CONTAINER	EACH	25	25		
A2004418	TREE, GLEDITSIA TRIACANTHOS, 1" INERMIS (THORNLESS COMMON HONEYLOCUST), 3 GALLON CONTAINER	EACH	60	60		
A2006318	TREE, PRUNUS SEROTINA (BLACKCHERRY), 3" CONTAINER	EACH	20	20		
A2006822	TREE, QUERCUS MUEHLENBERGII (CHINKAPIN OAK), CONTAINER GROWN, 3 GALLON	EACH	45	45		
C2004240	SHRUB LINDEN BENZOIN (SPICEBUSH), 2' HEIGHT, CONTAINER	EACH	115	115		
20100110	TREE REMOVAL (6 TO 15 UNITS DIAMETER)	UNIT	92	92		
20100210	TREE REMOVAL (OVER 15 UNITS DIAMETER)	UNIT	18	18		
67000500	ENGINEER'S FIELD OFFICE, TYPE B	CAL MD	18	18		
67100100	MOBILIZATION	L SUM	1	1		
70102620	TRAFFIC CONTROL AND PROTECTION, STANDARD 701501	L SUM	1	1		
70102625	TRAFFIC CONTROL AND PROTECTION, STANDARD 701606	L SUM	1	1		
70102630	TRAFFIC CONTROL AND PROTECTION, STANDARD 701601	L SUM	1	1		
A2000116	TREE, ACER X FREEMANII AUTUMN BLAZE (AUTUMN BLAZE FREEMAN MAPLE), 2" CALIPER, BALLED AND BURLAPPED	EACH	35	35		
A2001816	TREE, ACER SACCHARUM GREEN MOUNTAIN (GREEN MOUNTAIN SUGAR MAPLE), 2" CALIPER, BALLED AND BURLAPPED	EACH	37	37		
A2002016	TREE, AESCULUS GLABRA (OHIO BUCKEYE), 2" CALIPER, BALLED AND BURLAPPED	EACH	8	8		
A2002370	TREE, BETULA NIGRA (RIVER BIRCH), 8' HEIGHT, CLUMP FORM, BALLED AND BURLAPPED	EACH	22	22		
A2002916	TREE, CELTIS OCCIDENTALIS (COMMON HACKBERRY), 2" CALIPER, BALLED AND BURLAPPED	EACH	36	36		
A2003516	TREE, FRAXINUS AMERICANA AUTUMN PURPLE (AUTUMN PURPLE WHITE ASH), 2" CALIPER, BALLED AND BURLAPPED	EACH	11	11		
A2004616	TREE, GLEDITSIA TRIACANTHOS INERMIS (THORNLESS COMMON HONEYLOCUST), 2" CALIPER, BALLED AND BURLAPPED	EACH	30	30		
A2005020	TREE, GYMNOCLADUS DIOICUS (KENTUCKY COFFEETREE), 2-1/2" CALIPER, BALLED AND BURLAPPED	EACH	12	12		
A2005116	TREE, JUGLANS NIGRA (BLACK WALNUT), 2" CALIPER, BALLED AND BURLAPPED	EACH	10	10		
A2005316	TREE, LIQUIDAMBAR STYRACIFLUA (AMERICAN SWEETGUM), 2" CALIPER, BALLED AND BURLAPPED	EACH	12	12		
A2005416	TREE, LIRIODENDRON TULIPIFERA (TULIP TREE), 2" CALIPER, BALLED AND BURLAPPED	EACH	8	8		
A2005556	TREE, NYSSA SYLVATICA (BLACK TUPELO), 6' HEIGHT, CLUMP FORM, BALLED AND BURLAPPED	EACH	7	7		
A2006270	TREE, POPULUS TREMULOIDES (QUAKING ASPEN), 8' HEIGHT, CLUMP FORM, BALLED AND BURLAPPED	EACH	10	10		
A2006416	TREE, QUERCUS ALBA (WHITE OAK), 2" CALIPER, BALLED AND BURLAPPED	EACH	1	1		
A2006514	TREE, QUERCUS BICOLOR (SWAMP WHITE OAK), 1-3/4" CALIPER, BALLED AND BURLAPPED	EACH	22	22		
A2006714	TREE, QUERCUS MACROCARPA (BUR OAK), 1-3/4" CALIPER, BALLED AND BURLAPPED	EACH	51	51		
A2006814	TREE, QUERCUS MUEHLENBERGII (CHINKAPIN OAK), 1-3/4" CALIPER, BALLED AND BURLAPPED	EACH	5	5		
A2007114	TREE, QUERCUS RUBRA (RED OAK), 1-3/4" CALIPER, BALLED AND BURLAPPED	EACH	22	22		
A2007916	TREE, TILIA AMERICANA REDMOND (REDMOND AMERICAN LINDEN), 2" CALIPER, BALLED AND BURLAPPED	EACH	35	35		
A2008168	TREE, TILIA CORDATA GREENSPIRE (GREENSPIRE LITTLE LEAF LINDEN), 7' HEIGHT, MULTI-STEM, BALLED AND BURLAPPED	EACH	8	8		
A2C026G3	TREE, CELTIS OCCIDENTALIS (COMMON HACKBERRY), CONTAINER GROWN, 3 GALLON	EACH	130	130		

\* SPECIALTY ITEMS

REVISIONS	
NAME	DATE

ILLINOIS DEPARTMENT OF TRANSPORTATION  
I-80/94/US 6  
KINGERY-BORMAN EXPRESSWAY  
BURNHAM ROAD TO US 41  
**LANDSCAPING PLAN**  
**SUMMARY OF QUANTITIES**

SCALE 1:500                      DRAWN BY ACE/CAD  
DATE 12/13/06                      CHECKED BY TJW

**AMERICAN**  
CONSULTING ENGINEERS

12/27/2006 11:51 AM C:\projects\20040801\CADD\Contract\_L5\_spl6070a.dgn

# SUMMARY OF QUANTITIES

F.A.I. RTE.	SECTION	COUNTY	TOTAL SHEETS	SHEET NO.
80/94	2003-106LS	COOK	88	4
STA.		TO STA.		
FED. ROAD DIST. NO.		ILLINOIS FED. AID PROJECT		
CONTRACT NO. 62699				

CODE NO.	ITEM	UNIT	100% STATE URBAN	
			TOTAL QUANTITY	CONSTRUCTION TYPE CODE
Y003				
A2C035G3	TREE, JUGLANS NIGRA (BLACK WALNUT), CONTAINER GROWN, 3-GALLON	EACH	110	110
A2C040G3	TREE, PLATANUS OCCIDENTALIS (SYCAMORE), CONTAINER GROWN, 3-GALLON	EACH	50	50
A2C041G3	TREE, OSTRYA VIRGINIANA (AMERICAN HOPHORNBEAM), CONTAINER GROWN, 3-GALLON	EACH	75	75
A2C049G3	TREE, QUERCUS ALBA (WHITE OAK), CONTAINER GROWN, 3-GALLON	EACH	80	80
A2C050G3	TREE, QUERCUS BICOLOR (SWAMP WHITE OAK), CONTAINER GROWN, 3-GALLON	EACH	95	95
A2C053G3	TREE, QUERCUS IMBRICARIA (SHINGLE OAK), CONTAINER GROWN, 3-GALLON	EACH	65	65
A2C056G3	TREE, QUERCUS MACROCARPA (BURR OAK), CONTAINER GROWN, 3-GALLON	EACH	210	210
A2C061G3	TREE, QUERCUS RUBRA (RED OAK), CONTAINER GROWN, 3-GALLON	EACH	65	65
A3003310	TREE, FRAXINUS AMERICANA (WHITE ASH), 1-1/4" CALIPER, BARE ROOT	EACH	30	30
A3005010	TREE, GYMNOCLADUS DIDICUS (KENTUCKY COFFEETREE), 1-1/4" CALIPER, BARE ROOT	EACH	40	40
B2000964	TREE, AMELANCHIER LAEVIS (ALLEGHENY SERVICEBERRY), 5' HEIGHT, CLUMP FORM, BALLED AND BURLAPPED	EACH	29	29
B2001164	TREE, CERCIS CANADENSIS (EASTERN REDBUD) 5' HEIGHT, CLUMP FORM, BALLED AND BURLAPPED	EACH	5	5
B2002264	TREE, CRATAEGUS VIRDIS WINTER KING (WINTER KING GREEN HAWTHORN), 5' HEIGHT CLUMP FORM, BALLED AND BURLAPPED	EACH	17	17
B2002666	TREE, MALUS ADAMS (ADAMS CRABAPPLE), 6' HEIGHT, CLUMP FORM, BALLED AND BURLAPPED	EACH	11	11
B2003366	TREE, MALUS DONALD WYMAN (DONALD WYMAN CRABAPPLE), 6' HEIGHT, CLUMP FORM, BALLED AND BURLAPPED	EACH	22	22
B2005416	TREE, PRUNUS VIRGINIANA SCHUBERT (SCHUBERT CHOKEBERRY), 2" CALIPER, TREE FORM, BALLED AND BURLAPPED	EACH	21	21
B2005716	TREE, PYRUS CALLERYANA CHANTICLEER CHANTICLEER CALLERY PEAR), 2" CALIPER, TREE FORM, BALLED AND BURLAPPED	EACH	11	11
B2006216	TREE, SYRINGA RETICULATA (JAPANESE TREE LILAC), 2" CALIPER, TREE FORM, BALLED AND BURLAPPED	EACH	20	20
C2000524	SHRUB, ARONIA MELANOCARPA (BLACK CHOKE BERRY), 2' HEIGHT, BALLED AND BURLAPPED	EACH	65	65
C2001524	SHRUB, CORNUS RACEMOSA (GREY DOGWOOD), 2' HEIGHT, BALLED AND BURLAPPED	EACH	275	275
C2007118	SHRUB, ROSA JENS MUNK (JENS MUNK ROSE), 18" HEIGHT, CONTAINER	EACH	36	36
C2007218	SHRUB, ROSA KNOCKOUT (KNOCKOUT ROSE), 18" HEIGHT, CONTAINER	EACH	25	25
C2008718	SHRUB, ROSA RUGOSA ALBA-PLENA (DOUBLE WHITE RUGOSA ROSE), 18" HEIGHT, CONTAINER	EACH	33	33
C2009624	SHRUB, SAMBUCUS CANADENSIS (AMERICAN ELDER), 2' HEIGHT, BALLED AND BURLAPPED	EACH	50	50
C2012448	SHRUB, VIBURNUM LENTAGO (NANNYBERRY VIBURNUM), 4' HEIGHT, BALLED AND BURLAPPED	EACH	17	17
C2012824	SHRUB, VIBURNUM TRILOBUM (AMERICAN CRAN BERRY VIBURNUM), 2' HEIGHT, BALLED AND BURLAPPED	EACH	45	45
C2C02024	SHRUB, CORYLUS AMERICANA (AMERICAN FILBERT), 2' HEIGHT, CONTAINER	EACH	170	170
C2C02324	SHRUB, DIERVILLA LONICERA (BUSH HONEY SUCKLE), 2' HEIGHT, CONTAINER	EACH	35	35
C3005924	SHRUB, RHUS GLABRA (SMOOTH SUMAC), 2' HEIGHT, BARE ROOT	EACH	745	745
C3006024	SHRUB, RHUS TYPHINA (STAGHORN SUMAC), 2' HEIGHT, BARE ROOT	EACH	182	182
D2001560	EVERGREEN, JUNIPERUS VIRGINIANA (EASTERN RED CEDAR), 5' HEIGHT, BALLED AND BURLAPPED	EACH	45	45
D2003860	EVERGREEN, THUJA OCCIDENTALIS TECHNY (TECHNY ARBORVITAE), 5' HEIGHT, BALLED AND BURLAPPED	EACH	3	3
D2C01018	EVERGREEN, JUNIPERUS HORIZONTALIS WILTONII (BLUE RUG JUNIPER), 18" WIDTH, CONTAINER	EACH	25	25

• SPECIALTY ITEMS

REVISIONS	
NAME	DATE

ILLINOIS DEPARTMENT OF TRANSPORTATION  
I-80/94/US 6  
KINGERY-BORMAN EXPRESSWAY  
BURNHAM ROAD TO US 41  
**LANDSCAPING PLAN**  
**SUMMARY OF QUANTITIES**

SCALE 1:500                      DRAWN BY ACE/CAD  
DATE 12/13/06                      CHECKED BY TJW

**AMERICAN**  
CONSULTING ENGINEERS

12/27/2006 11:01:54 AM G:\Project\20040801\CADD\Contract LS\table07a.dgn 12/27/2006

# SUMMARY OF QUANTITIES

F.A.I. RTE.	SECTION	COUNTY	TOTAL SHEETS	SHEET NO.
80/94	2003-106LS	COOK	88	4A
STA.	TO STA.			
FED. ROAD DIST. NO.	ILLINOIS FED. AID PROJECT			
CONTRACT NO. 62699				

CODE NO.	ITEM	UNIT	106 / STATE URBAN TOTAL QUANTITY		CONSTRUCTION TYPE CODE	
				Y003		
E2020061	VINE-PARTHENOCISSUS QUINQUEFOLIA (VIRGINIA CREEPER), 1-GALLON POT	EACH	7660	7660		
K0026700	TREE CARE	EACH	1749	1749		
K0026810	SHRUB CARE	EACH	1415	1415		
K0026820	VINE CARE	EACH	7660	7660		
K0030450	PERENNIAL PLANTS, DAFFODIL BULBS	UNIT	3.85	3.85		
K1004469	PERENNIAL PLANTS, PRAIRIE TYPE	UNIT	9	9		
K1005465	SELECTIVE MOWING STAKES	EACH	14	14		
M2011300	TREE PRUNING (25 TO 250 MM DIAMETER)	EACH	29	29		
M2011350	TREE PRUNING (OVER 250MM DIAMETER)	EACH	25	25		
M2011700	SUPPLEMENTAL WATERING	UNIT	600	600		
M2113150	TOPSOIL FURNISH AND PLACE, 150MM	SQ M	4485	4485		
M2114100	COMPOST FURNISH AND PLACE, 100MM	SQ M	2719	2719		
M2500310	SEEDING, CLASS 4	HA	.1	.1		
M2500400	NITROGEN FERTILIZER NUTRIENT	KG	42	42		
M2500500	PHOSPHORUS FERTILIZER NUTRIENT	KG	42	42		
M2500600	POTASSIUM FERTILIZER NUTRIENT	KG	42	42		
M2500750	MOWING	HA	95	95		
M2503310	INTERSEEDING, CLASS 4	HA	.2	.2		
M2510630	EROSION CONTROL BLANKET	SQ M	5070	5070		
M2520110	SODDING, SALT TOLERANT	SQ M	1766	1766		
MX032651	MULCH PLACEMENT 100MM	SQ M	1557	1557		
MX032675	PERENNIAL PLANT CARE	SQ M	7130	7130		
MX032680	WEED CONTROL, PRE-EMERGENT GRANULAR HERBICIDE	KG	305	305		
MX033189	WEED CONTROL, NON-SELECTIVE AND NON-RESIDUAL	LITER	32	32		
MX033323	COARSE SAND PLACEMENT, 100MM	SQ M	437	437		
MZ064800	SELECTIVE CLEARING	UNIT	38	38		
X0301407	PERENNIAL PLANTS, GALLON POT	UNIT	19.5	19.5		
<del>MX033725</del>	<del>WEED CONTROL, BROADLEAF IN TURF</del>	<del>LITER</del>	<del>473</del>	<del>473</del>		
XX006078	TREE, AMELANCHIER X GRAND, (APPLE SERVICEBERRY), 2" CALIPER, TREE FORM B&B	EACH	8	8		
Z0013798	CONSTRUCTION LAYOUT	L SUM	1	1		

• SPECIALTY ITEMS

ILLINOIS DEPARTMENT OF TRANSPORTATION  
I-80/94/US 6  
KINGERY-BORMAN EXPRESSWAY  
BURNHAM ROAD TO US 41  
**LANDSCAPING PLAN**

SCALE 1:500  
DATE 12/13/06

DRAWN BY ACE/CAD  
CHECKED BY TJW

**AMERICAN**  
CONSULTING ENGINEERS

REVISIONS	
NAME	DATE

Rev.

ALL DIMENSIONS IN METERS EXCEPT PA  
ITEMS AND UNLESS NOTED OTHERWISE

F.A.I. RTE.	SECTION	COUNTY	TOTAL SHEETS	SHEET NO.
80/94	2003-106LS	COOK	88	5
STA.		TO STA.		
FED. ROAD DIST. NO.		ILLINOIS FED. AID PROJECT		
CONTRACT NO. 62699				

TREE REMOV 6-15 (20100110)  
\*\*\*\*\*  
STATION    OFFSET(m)                    UNIT  
-----  
LSM-27  
7+700.000    RT                                      7.0  
7+715.000    RT        7 UNITS X 3 EA                21.0  
7+781.000    RT                                      12.0  
LSW-38  
70+165.000    LT                                      12.0  
LSNS-60  
19+950.000    RT                                      40.0  
-----  
TOTAL =                                92

TREE REMOV OVER 15 (20100210)  
\*\*\*\*\*  
STATION    OFFSET(m)                    UNIT  
-----  
LS170-70  
90+220.000    RT                                      18.0  
-----  
TOTAL =                                18

ENGR FIELD OFFICE A (67000400)  
\*\*\*\*\*  
CAL MD  
-----  
PROJECT DURATION                      18.0  
-----  
TOTAL =                                18

T-FRAX QUAD 3G (#1006437)  
\*\*\*\*\*  
SHEET    OFFSET                      EACH  
-----  
SHEET #  
LSM-23                          RT                                10.0  
LSW-39                          RT                                15.0  
-----  
TOTAL =                                25

T-GLED TRI-IN 3G (#1006438)  
\*\*\*\*\*  
SHEET    OFFSET                      EACH  
-----  
SHEET #  
LSNS-41                          RT                                10.0  
LSNS-59                          RT                                50.0  
-----  
TOTAL =                                60

T-PRUNUS SERO 3G (#1006441)  
\*\*\*\*\*  
SHEET    OFFSET                      EACH  
-----  
SHEET #  
LSM-27                          LT                                10.0  
LSW-38                          RT                                10.0  
-----  
TOTAL =                                20

T-QUERCUS MULENBG 3G (#1006588)  
\*\*\*\*\*  
SHEET    OFFSET                      EACH  
-----  
SHEET #  
LSM-23                          RT                                15.0  
LSW-39                          RT                                30.0  
-----  
TOTAL =                                45

S-LINDERA BENZOIN 2C (#1006632)  
\*\*\*\*\*  
SHEET    OFFSET                      EACH  
-----  
SHEET #  
LS83-32                          LT                                50.0  
LSNS-42                          RT                                65.0  
-----  
TOTAL =                                115

T-ACERX FREM AB 2 (A2000116)  
\*\*\*\*\*  
SHEET    OFFSET                      EACH  
-----  
SHEET #  
LSM-17                          RT                                3.0  
LSM-25                          RT                                3.0  
LSM-28                          RT                                3.0  
LS83-29                          LT                                3.0  
LS83-32                          LT                                7.0  
LS83-32                          LT                                3.0  
LS83-33                          RT                                3.0  
LS83-33                          RT                                1.0  
LSW-38                          RT (N. of Bernice                3.0  
LSNS-42                          RT                                5.0  
LS170-69                          RT                                1.0  
-----  
TOTAL =                                35

T-ACER SACR GM 2 (A2001816)  
\*\*\*\*\*  
SHEET    OFFSET                      EACH  
-----  
SHEET #  
LSM-28                          LT                                1.0  
LSB-36                          LT                                4.0  
LSB-37                          RT                                5.0  
LSW-38                          LT (S. of Bernice                2.0  
LSW-39                          LT                                4.0  
LSW-39                          RT                                1.0  
LSNS-41                          RT                                5.0  
LSNS-41                          RT                                3.0  
LSNS-57                          LT                                12.0  
-----  
TOTAL =                                37

T-AESCULUS GLA 2 (A2002016)  
\*\*\*\*\*  
SHEET    OFFSET                      EACH  
-----  
SHEET #  
LS83-30                          RT                                5.0  
LSB-36                          RT                                3.0  
-----  
TOTAL =                                8

T-BETULA NIGRA CL 8' (A2002370)  
\*\*\*\*\*  
SHEET    OFFSET                      EACH  
-----  
SHEET #  
LSM-15                          RT (E of Frontage Rd)            2.0  
LSM-19                          RT                                3.0  
LSM-19                          RT                                3.0  
LS83-32                          LT                                3.0  
LS83-32                          LT ( At Frontage Rd)            5.0  
LS83-34                          RT                                3.0  
LSNS-58                          LT                                3.0  
-----  
TOTAL =                                22

T-CELTIS OCCID 2 (A2002916)  
\*\*\*\*\*  
SHEET    OFFSET                      EACH  
-----  
SHEET #  
LSM-17                          RT                                3.0  
LSM-24                          RT                                3.0  
LS83-29                          LT                                13.0  
LS83-30                          RT                                3.0  
LSW-39                          LT                                6.0  
LSNS-42                          RT                                3.0  
LSNS-62                          RT                                3.0  
LSNS-63                          LT                                2.0  
-----  
TOTAL =                                36

T-FRAX AMER AP 2 (A2003516)  
\*\*\*\*\*  
SHEET    OFFSET                      EACH  
-----  
SHEET #  
LSM-24                          LT                                3.0  
LSM-26                          RT                                3.0  
LSM-28                          RT                                5.0  
-----  
TOTAL =                                11

T-GLEDIT TRI IN 2 (A2004616)  
\*\*\*\*\*  
SHEET    OFFSET                      EACH  
-----  
SHEET #  
LSM-24                          RT                                3.0  
LSM-25                          LT                                4.0  
LS83-32                          LT                                10.0  
LS83-35                          LT                                2.0  
LSW-38                          RT                                5.0  
LSW-39                          RT                                5.0  
LSNS-41                          RT                                1.0  
-----  
TOTAL =                                30

T-GYMNOCCLA DIO 2-1/2 (A2005020)  
\*\*\*\*\*  
SHEET    OFFSET                      EACH  
-----  
SHEET #  
LSM-17                          RT                                1.0  
LSM-25                          RT                                1.0  
LSM-25                          RT                                2.0  
LSM-25                          LT                                1.0  
LSM-26                          RT                                1.0  
LS83-33                          RT                                5.0  
LSW-39                          RT                                1.0  
-----  
TOTAL =                                12

T-JUGLANS NIGRA 2 (A2005116)  
\*\*\*\*\*  
SHEET    OFFSET                      EACH  
-----  
SHEET #  
LSM-16                          LT                                5.0  
LS83-30                          RT                                2.0  
LS83-33                          RT                                3.0  
-----  
TOTAL =                                10

T-LIQUIDAMB STYR 2 (A2005316)  
\*\*\*\*\*  
SHEET    OFFSET                      EACH  
-----  
SHEET #  
LSM-27                          LT (E of Wentworth)            1.0  
LSM-27                          LT (W of Wentworth)            1.0  
LS83-32                          LT                                5.0  
LS170-69                          LT (at Prince Dr)                5.0  
-----  
TOTAL =                                12

T-LIRIODEN TUL 2 (A2005416)  
\*\*\*\*\*  
SHEET    OFFSET                      EACH  
-----  
SHEET #  
LSW-38                          LT                                2.0  
LSW-39                          RT                                4.0  
LSW-39                          LT                                2.0  
-----  
TOTAL =                                8

T-NYSSA SYLVAT CL 6' (A2005556)  
\*\*\*\*\*  
SHEET    OFFSET                      EACH  
-----  
SHEET #  
LSNS-40                          RT                                4.0  
LSNS-41                          RT                                3.0  
-----  
TOTAL =                                7

T-POPUL TREM CL 8' (A2006270)  
\*\*\*\*\*  
SHEET    OFFSET                      EACH  
-----  
SHEET #  
LSM-18                          RT                                8.0  
LSM-20                          RT                                2.0  
-----  
TOTAL =                                10

T-QUERCUS ALBA 2 (A2006416)  
\*\*\*\*\*  
SHEET    OFFSET                      EACH  
-----  
SHEET #  
LSM-28A                          LT                                1.0  
-----  
TOTAL =                                1

T-QUERCUS BICOL 1-3/4 (A2006514)  
\*\*\*\*\*  
SHEET    OFFSET                      EACH  
-----  
SHEET #  
LSM-15                          RT                                3.0  
LSM-19                          RT                                5.0  
LSM-26                          LT                                1.0  
LSM-27                          RT                                5.0  
LS83-32                          LT                                3.0  
LS170-70                          RT                                5.0  
-----  
TOTAL =                                22

REVISIONS	
NAME	DATE

ILLINOIS DEPARTMENT OF TRANSPORTATION  
I-80/94/US 6  
KINGERY-BORMAN EXPRESSWAY  
BURNHAM ROAD TO US 41  
**LANDSCAPING PLAN**  
**SCHEDULE OF QUANTITIES**

SCALE 1:500                                  DRAWN BY ACE/CAD  
DATE 12/13/06                                CHECKED BY TJW

**AMERICAN**  
CONSULTING ENGINEERS

12/22/2006 1:28:53 PM  
G:\Project\200406\CAD\Drawings\LS1\ls06011.dwg  
12/22/2006

12/22/2006 1:28:53 PM  
G:\Project\200406\CAD\Drawings\LS1\ls06011.dwg

ALL DIMENSIONS IN METERS EXCEPT PAY ITEMS AND UNLESS NOTED OTHERWISE

F.A.I. RTE.	SECTION	COUNTY	TOTAL SHEETS	SHEET NO.
80/94	2003-106LS	COOK	88	6
STA.	TO STA.			
FED. ROAD DIST. NO.	ILLINOIS	FED. AID PROJECT		
CONTRACT NO. 62699				

T-QUERCUS MACR 1-3/4 (A2006714)

SHEET	OFFSET	EACH
SHEET #		
LSM-13	RT	5.0
LSM-18	RT	5.0
LSM-28	LT	3.0
LS83-30	RT	6.0
LS83-30	RT	3.0
LS83-33	RT	6.0
LSW-38	LT	7.0
LSW-39	LT	5.0
LSNS-42	RT	3.0
LSNS-56	RT	4.0
LSNS-57	RT	3.0
LSNS-61	RT	1.0
TOTAL =		51

T-QUERCUS MUEH 1-3/4 (A2006814)

SHEET	OFFSET	EACH
SHEET #		
LSM-25	LT	2.0
LSM-25	RT	3.0
TOTAL =		5

T-QUERCUS RUBRA 1-3/4 (A2007114)

SHEET	OFFSET	EACH
SHEET #		
LS83-29	RT	8.0
LSNS-40	RT	5.0
LSNS-41	RT	3.0
LSNS-42	RT	3.0
LSNS-43	RT	3.0
TOTAL =		22

T-TILIA AMER RD 2 (A2007916)

SHEET	OFFSET	EACH
SHEET #		
LSM-15	RT	7.0
LSM-25	RT	3.0
LSB-36	RT	2.0
LSB-37	LT	5.0
LSW-39	LT (at Wentworth)	4.0
LSW-39	LT	2.0
LSNS-56	LT	5.0
LSNS-57	LT	1.0
LSNS-60	RT	3.0
LSNS-60	RT	1.0
LSNS-63	LT	1.0
LSNS-64	RT	1.0
TOTAL =		35

T-TILIA CORD GS MS 7' HEIGHT (A2008168)

SHEET	OFFSET	EACH
SHEET #		
LSM-17	RT	1.0
LSM-22	LT	1.0
LSM-23	RT	1.0
LSM-25	LT	1.0
LSM-26	RT	1.0
LSW-38	RT (N of Bernice)	1.0
LSW-38	LT	2.0
TOTAL =		8

T-CELTIS OCCID CG 3G (A2C026G3)

SHEET	OFFSET	EACH
SHEET #		
LSNS-41	RT	10.0
LSNS-41	RT	10.0
LSNS-58	LT	60.0
LSNS-59	RT	50.0
TOTAL =		130

T-JUGLANS NIGRA CG 3G (A2C035G3)

SHEET	OFFSET	EACH
SHEET #		
LSNS-58	LT	60.0
LSNS-59	RT	50.0
TOTAL =		110

T-PLAT OCCID CG 3G (A2C040G3)

SHEET	OFFSET	EACH
SHEET #		
LSNS-59	RT	50.0
TOTAL =		50

T-OSTRYA VIRGIN CG 3G (A2C041G3)

SHEET	OFFSET	EACH
SHEET #		
LSM-22	RT	15.0
LSNS-56	LT	10.0
LSNS-57 - LSNS-58	LT	50.0
TOTAL =		75

T-QUERC ALBA CG 3G (A2C049G3)

SHEET	OFFSET	EACH
SHEET #		
LSM-22	RT	25.0
LSNS-41	RT	15.0
LSM-57 - LSM-58	LT	40.0
TOTAL =		80

T-QUERCUS BICOL 3G (A2C050G3)

SHEET	OFFSET	EACH
SHEET #		
LSM-19	RT	5.0
LS83-32	LT	40.0
LSNS-59	RT	50.0
TOTAL =		95

T-QUERCUS IMBRI CG 3G (A2C053G3)

SHEET	OFFSET	EACH
SHEET #		
LSM-22	RT	25.0

LSM-23	RT	10.0
LSM-27	LT	15.0
LSW-38	RT	15.0
TOTAL =		65

T-QUERC MACR CG 3G (A2C056G3)

SHEET	OFFSET	EACH
SHEET #		
LSM-23	RT	15.0
LS83-32	LT	40.0
LSW-39	RT	15.0
LSNS-41	RT	10.0
LSNS-42	RT	10.0
LSNS-58	LT	70.0
LSNS-59	RT	50.0
TOTAL =		210

T-QUERC RUBRA CG 3G (A2C061G3)

SHEET	OFFSET	EACH
SHEET #		
LSM-22	RT	15.0
LSNS-41	RT	10.0
LSNS 56-57	LT	40.0
TOTAL =		65

T-FRAXIN AMER 1-1/4BR (A3003310)

SHEET	OFFSET	EACH
SHEET #		
LSM-27	RT	15.0
LS83-30	RT	15.0
TOTAL =		30

T-GYMNO DIO 1-1/4BR (A3005010)

SHEET	OFFSET	EACH
SHEET #		
LSM-27	RT	20.0
LS83-30	RT	20.0
TOTAL =		40

T-AMELAN LAEY CL 5' (B2000964)

SHEET	OFFSET	EACH
SHEET #		
LSNS-42	RT	3.0
LSNS-58	LT	3.0
LSNS-60	(at 170th)	7.0
LSNS-61	RT	9.0
LS170-69	LT	1.0
LS170-69	LT (E of 170th)	6.0
TOTAL =		29

T-CERCIS CAN CL 5' (B2001164)

SHEET	OFFSET	EACH
SHEET #		
LSNS-56	LT	5.0
TOTAL =		5

T-CRAT VIR WK CL 5' (B2002264)

SHEET	OFFSET	EACH
SHEET #		
LSM-22	RT	5.0
LS83-29	LT	12.0
TOTAL =		17

T-MALUS ADAM CL 6' (B2002666)

SHEET	OFFSET	EACH
SHEET #		
LSM-15	RT	7.0
LS83-34	RT	2.0
LS83-34	RT	2.0
TOTAL =		11

T-MALUS DW CL 6' (B2003366)

SHEET	OFFSET	EACH
SHEET #		
LSM-25	LT	5.0
LSNS-65	RT (Van Dam Rd)	3.0
LSNS-65	LT (Prince Dr)	6.0
LS170-69	LT	4.0
LS170-69	LT (W fo 170th)	4.0
TOTAL =		22

T-PRUN VR SH TF 2 (B2005416)

SHEET	OFFSET	EACH
SHEET #		
LSM-16	LT	5.0
LSM-17	RT	5.0
LSM-25	LT	1.0
LSM-25	RT	4.0
LS83-29	LT	2.0
LSB-36	LT	2.0
LSNS-61	RT	2.0
TOTAL =		21

T-PYRUS C CH TF 2 (B2005716)

SHEET	OFFSET	EACH
SHEET #		
LS83-34	RT	7.0
LS83-35	RT	1.0
LSW-39	RT	3.0
TOTAL =		11

REVISIONS	
NAME	DATE

ILLINOIS DEPARTMENT OF TRANSPORTATION  
I-80/94/US 6  
KINGERY-BORMAN EXPRESSWAY  
BURNHAM ROAD TO US 41  
**LANDSCAPING PLAN**  
**SCHEDULE OF QUANTITIES**

SCALE 1:500  
DATE 12/13/06  
DRAWN BY ACE/CAD  
CHECKED BY TJW

**AMERICAN**  
CONSULTING ENGINEERS

12/22/2006 1:29:01 PM g:\project\20140801\CADD\Contract LS enb0011.rdw 12/22/2006

V:\DWG\Contract\_L5\ac180011.rdw 12/22/2006 1:29:01 PM

ALL DIMENSIONS IN METERS EXCEPT PAY ITEMS AND UNLESS NOTED OTHERWISE

F.A.I. RTE.	SECTION	COUNTY	TOTAL SHEETS	SHEET NO.
80/94	2003-106LS	COOK	88	7
STA.	TO STA.			
FED. ROAD DIST. NO.	ILLINOIS FED. AID PROJECT			
CONTRACT NO. 62699				

T-SYRING RET TF 2 (B2006216)

SHEET	OFFSET	EACH
SHEET #		
LS83-34	RT	1.0
LS83-34	RT	1.0
LSW-39	RT	2.0
LSM-62	RT	3.0
LSM-62	RT	7.0
LS170-69	LT (N of 170th)	3.0
LS170-69	LT	3.0
TOTAL = 20		

S-ARON MELAN 2' (C2000524)

SHEET	OFFSET	EACH
SHEET #		
LSNS-62	RT	25.0
LSNS-63	LT	40.0
TOTAL = 65		

S-CORNUS RACEMOSA 2' (C2001524)

SHEET	OFFSET	EACH
SHEET #		
LS83-29	LT	50.0
LS83-33	RT	25.0
LSNS-43	RT	40.0
LSNS-56	LT	30.0
LSNS-57	RT	130.0
TOTAL = 275		

S-ROSA JEN S MK 18 (C2007118)

SHEET	OFFSET	EACH
SHEET #		
LSM-28A	RT	36.0
TOTAL = 36		

S-ROSA KNOCKOUT 18 (C2007218)

SHEET	OFFSET	EACH
SHEET #		
LSNS-61	RT	25.0
TOTAL = 25		

S-ROSA RUG A PLN 18 (C2008718)

SHEET	OFFSET	EACH
SHEET #		
LSM-28A	RT	33.0
TOTAL = 33		

S-SAMBUCUS CANAD 2 (C2009624)

SHEET	OFFSET	EACH
SHEET #		
LS83-29	LT	20.0
LS83-32	LT	30.0
TOTAL = 50		

S-VIBURN LENT 4' (C2012448)

SHEET	OFFSET	EACH
SHEET #		
LSM-56	RT	5.0
LS83-29	LT	12.0
TOTAL = 17		

S-VIBURN TRIL 2 (C2012824)

SHEET	OFFSET	EACH
SHEET #		
LSM-27	LT	45.0
TOTAL = 45		

S-CORYLUS AMER 2'C (C2C02024)

SHEET	OFFSET	EACH
SHEET #		
LSNS-43	RT	170.0
TOTAL = 170		

S-DIERVILLA LONI 2'C (C2C02324)

SHEET	OFFSET	EACH
SHEET #		
LSM-17	RT	35.0
TOTAL = 35		

S-RHUS GLABRA 2' BR (C3005924)

SHEET	OFFSET	EACH
SHEET #		
LSNS-42	RT	45.0
LSNS-42	RT	45.0
LSNS-58	LT	60.0
LSNS-58	LT	150.0
LSNS-59	RT (3 towers/50ea)	150.0
LSNS-59	RT (S of 170th)	50.0
LSNS-59	RT (N of 170th)	200.0
LSNS-63	RT	45.0
TOTAL = 745		

S-RHUS TYPHINA 2' BR (C3006024)

SHEET	OFFSET	EACH
SHEET #		
LSM-16	LT	50.0
LSM-17	RT	50.0
LSM-28A	RT	12.0
LSNS-42	LT (S of Thorton-Lansing R	45.0
LSNS-42	LT (N of Thorton-Lansing R	25.0
TOTAL = 182		

E-JUNIP VIRG (D2001560)

SHEET	OFFSET	EACH
SHEET #		
LSM-17	LT	45.0
TOTAL = 45		

E-THUJA OCC TEC 5' (D2003860)

SHEET	OFFSET	EACH
SHEET #		
LSM-28A	RT	3.0
TOTAL = 3		

E-JUNIP HOR WIL 18C (D2C01018)

SHEET	OFFSET	EACH
SHEET #		
LS83-34	RT	25.0
TOTAL = 25		

V-PARTHEN QUINO 1G (E20200G1)

SHEET	OFFSET	EACH
SHEET #		
LSM-9	RT	35.0
LSM-9	RT	120.0
LSM-10	RT	200.0
LSM-12	LT	300.0
LSM-13	RT	40.0
LSM-14	LT	280.0
LSM-15	RT	290.0
LSM-17	RT	60.0
LSM-18	LT	250.0
LSM-19	RT	60.0
LSM-19	RT	330.0
LSM-20	LT	310.0
LSM-21	RT	325.0
LSM-22	LT	350.0
LSM-23	RT	350.0
LSM-24	LT	350.0
LSM-24	RT	350.0
LSM-25	LT	315.0
LSM-25	RT	315.0
LSM-26	LT	200.0
LSM-26	LT	65.0
LSM-26	RT	250.0
LSM-26	RT	65.0
LSM-27	LT	120.0
LSM-27	LT	210.0
LSM-27	RT	120.0
LSM-27	RT	210.0
LSM-28	LT	150.0
LSM-28	RT	150.0
LSM-28A	LT	5.0
LSM-28A	LT	60.0
LS83-33	LT	60.0
LSNS 56-57	RT	380.0
LSNS-58	LT	37.0
LSNS-60	RT (NEAR 170TH)	20.0
LSNS-60	RT BEDS A (2)	40.0
LSNS-60	RT BED B	20.0
LSNS-60	LT BED C	20.0
LSNS-62	RT BED B	20.0
LSNS-62	RT BED C	20.0
LSNS-62	RT BED A	20.0
LSNS-62	RT BED B	20.0
LSNS-63	LT BED A	20.0
LSNS-63	LT BED B	20.0
LSNS-63	LT BED C	20.0
LSNS-64	LT BED A	20.0
LSNS-64	LT BED B	20.0
LSNS-64	LT BED C	20.0
LSNS-65	LT BED C	20.0
LSNS-59 & LS170-70	RT NOISEWALL	628.0
TOTAL = 7,660		

TREE CARE (K0026700)

SHEET	OFFSET	EACH
SHEET #		
PER TREE		1,749.0
TOTAL = 1,749		

SHRUB CARE (K0026810)

SHEET	OFFSET	EACH
SHEET #		
PER SHRUB		1,415.0
TOTAL = 1,415		

PERENNIAL PL DAF BULB (K0030450)

SHEET	OFFSET	UNIT
SHEET #		
LSM-28A		3.85
TOTAL = 3.85		

VINE CARE (K0026820)

SHEET	OFFSET	UNIT
SHEET #		
PER VINE		7,660.0
TOTAL = 7,660		

PERENNIAL PLANTS P-TY (K1004469)

SHEET	OFFSET	UNIT
SHEET #		
LSM-16	LT	4.5
LS83-30	RT	4.5
TOTAL = 9		

SELECT MOWING STAKES (K1005465)

SHEET	OFFSET	EACH
SHEET #		
LSM-18	LT	1.0
LSM-28A	LT	2.0
LS83-29	LT	2.0
LS83-30	RT	3.0
LS83-32	LT	2.0
LS83-33	LT	2.0
TOTAL = 14		

REVISIONS	
NAME	DATE

ILLINOIS DEPARTMENT OF TRANSPORTATION  
I-80/94/US 6  
KINGERY-BORMAN EXPRESSWAY  
BURNHAM ROAD TO US 41  
LANDSCAPING PLAN  
SCHEDULE OF QUANTITIES

SCALE 1:500  
DATE 12/13/06

DRAWN BY ACE/CAD  
CHECKED BY TJW

12/29/06 1:30:17 PM G:\Project\2014080\CADD\Contract.LS\isali071.rdw 12/29/2006

G:\CADD\Contract.LS\isali071.rdw 12/29/2006 1:36:11 PM



ALL DIMENSIONS IN METERS EXCEPT PAY ITEMS AND UNLESS NOTED OTHERWISE

F.A.I. RTE.	SECTION	COUNTY	TOTAL SHEETS	SHEET NO.
80/94	2003-106LS	COOK	88	8
STA.		TO STA.		
FED. ROAD DIST. NO.		ILLINOIS	FED. AID PROJECT	
CONTRACT NO. 62699				

TREE PRUN 25-250 (M2011300)

STATION	OFFSET(m)	EACH
*****		
LSM-24		
I-80/94		
6+450.000	LT	4.0
6+745.000	LT	2.0
LSM-25		
6+780.000	RT	1.0
6+800.000	LT	2.0
LSM-27		
7+630.000	RT	6.0
7+600.000	LT	1.0
LSB-37		
59+827.000	RT	1.0
59+862.000	RT	1.0
59+873.000	RT	1.0
59+830.000	LT	1.0
59+840.000	LT	1.0
59+860.000	LT	1.0
LS170-69		
89+700.000	RT	3.0
LS170-70		
90+230.000	RT	2.0
90+265.000	RT	2.0
		29

TREE PRUN OVER 250 (M2011350)

STATION	OFFSET(m)	STATION	OFFSET(m)	EACH
*****				
LSM-26				
7+413.000	LT			1.0
7+428.000	LT			1.0
7+444.000	LT			1.0
LSW-39				
69+600.000	RT			4.0
69+690.000	RT			1.0
69+810.000	RT			1.0
LSNS-60				
I-94				
19+950.000	RT			3.0
LSNS-65				
VAN DAM				
341+570.000				1.0
LS170-69				
89+710.000		- 89+750.000		4.0
LS170-70				
90+275.000	RT	- 90+295.000	RT	8.0
				TOTAL = 25

SUPPLE WATERING (M2011700)

STATION	OFFSET(m)	UNIT
*****		
NOMINAL QUANTITY		600.0
		TOTAL = 600

TOPSOIL F & P 150 (M2113150)

STATION	WIDTH(m)	STATION	WIDTH(m)	SQ METER
*****				
FOR VINES ALONG NOISE WALLS (E20200G1)				
7660.00X	1.000	X	0.355	2,719.3
SEE SODDING SALT TOLERANT				1,766.0
				TOTAL = 4,485

COMPOST F & P 100 (M2114100)

QUANTITY	M Q.C.	WIDTH(m)	SQ METER
*****			
FOR VINES ALONG NOISE WALLS (E20200G1)			
7660.00X	1.000	X 0.355	2,719.3
			TOTAL = 2,719

SEEDING CL 4 (M2500310)

STATION	STATION	AREA (SQ M)	HECTARE
*****			
LSM-28			
GATEWAY DETAIL			
			0.01
			TOTAL = 0.1

INTERSEEDING CL 4 (M2503310)

STATION	STATION	AREA (SQ M)	HECTARE
*****			
LSNS-62			
340+795.000 - 340+867.000		594.000	0.06
340+878.000 - 340+883.000		22.000	0.00
LSNS-63			
340+883.000 - 340+955.000		620.000	0.06
			TOTAL = 0.2

NITROGEN GERT NUTR (M2500400)

STATION	WIDTH(m)	STATION	HECTARE	KILOGRAM
*****				
RATE = 100.0 KILOGRAM / HECTARE				
SEE SEEDING AREAS				
INTERSEEDING CLASS 4				0.2 20.0
SEEDING CLASS 4				0.1 10.0
				TOTAL = 30
RATE = 70.0 KILOGRAM / HECTARE				
SODDING SALT TOLERANT 1766.0 SMx70/10,000 12.4				
				TOTAL = 42

PHOSPHORUS FERT NUTR (M2500500)

STATION	WIDTH(m)	STATION	WIDTH(m)	KILOGRAM
*****				
RATE = 100.0 KILOGRAM / HECTARE				
SEE SEEDING AREAS				
INTERSEEDING CLASS 4				0.2 20.0
SEEDING CLASS 4				0.1 10.0
				TOTAL = 30
RATE = 70.0 KILOGRAM / HECTARE				
SODDING SALT TOLERANT 1766.0 SMx70/10,000 12.4				
				TOTAL = 42

POTASSIUM FERT NUTR (M2500600)

STATION	WIDTH(m)	STATION	WIDTH(m)	KILOGRAM
*****				
RATE = 100.0 KILOGRAM / HECTARE				
SEE SEEDING AREAS				
INTERSEEDING CLASS 4				0.2 20.0
SEEDING CLASS 4				0.1 10.0
				TOTAL = 30
RATE = 70.0 KILOGRAM / HECTARE				
SODDING SALT TOLERANT 1766.0 SMx70/10,000 12.4				
				TOTAL = 42

MOWING (M2500750)

STATION	WIDTH(m)	STATION	WIDTH(m)	HECTARE
*****				
NOMINAL QUANTITY				
				95.00
				TOTAL = 95.0

EROSION CONTR BLANKET (M2510630)

STATION	WIDTH(m)	STATION	WIDTH(m)	SQ METER
*****				
NOMINAL QUANTITY				
				5,000.0
LSM-28A				70.0
				TOTAL = 5,070

SODDING SALT TOLERANT (M2520110)

STATION	STATION	SQ METER
*****		
SHEET #		
LSNS-64	- 0+000.000	
341+345.000 - 341+486.000		902.0
SHEET #		
LSNS-65	- 0+000.000	
341+483.000 - 341+585.000		807.0
341+592.000 - 341+598.000		57.0
		TOTAL = 1766

MULCH PLACEMENT 100 (MX032651)

STATION	OFFSET	STATION	OFFSET	SQ METER
*****				
LSNS-56				
I-94				
30+567		- 30+245		290.0
LSNS-61				
19+816.000 RT		- 19+760.000 RT		175.0
LSNS-65				
LS170-70 RT				900.0
MULCH BEDS AND MULCH RINGS				
LSM-24				
MULCH RINGS AT TREES 8SQM X 4EA				
6+450.000 LT				32.0
LSW-39				
MULCH RINGS AT TREES 10SQM X 1EA				
6+820.000 RT				10.0
				TOTAL = 1557

PERENNIAL PLANT CARE (MX032675)

STATION	OFFSET	STATION	OFFSET	SQ METER
*****				
NOMINAL QUANTITY				
				7,130.0
				TOTAL = 7130

WEED CONTR PRE-EM GRN (MX032680)

STATION	WIDTH(m)	STATION	WIDTH(m)	KG
*****				
RATE 112 KG / HA				
2719.3 SQ M		2.72HA		305
				TOTAL = 305

WEED CONTR N SEL/N RES (MX033189)

STATION	OFFSET	STATION	SQ M	LITER
*****				
RATE = 0.022467 LITER / m²				
LSM-16 LT				
LSM-27	LT		160.00	3.59
LSM-30	LT		40.00	0.90
LSNS-41				
38+723.000RT		- 38+750.000RT	180.00	4.04
38+900.000RT		- 38+935.000RT	150.00	3.37
39+004.000RT		- 39+038.000RT	150.00	3.37
LSNS-42				
39+055.000RT		- 39+079.000RT	75.00	1.69
LSNS-56				
I-94				
BETWEEN WALL AND ROW				
30+567	0.000	- 30+245.000	290.00	6.52
LSNS-60				
BED A				20.00
BED B				20.00
BED C				20.00
BED A				20.00
BED B				20.00
BED C				20.00
LSNS-62				
BED B				20.00
BED C				20.00
BED A				20.00
BED B				20.00
LSNS-63				
BED C LT				20.00
BED A LT				20.00
BED B LT				20.00
LSNS-64				
BED C LT				20.00
BED A LT				20.00
BED B LT				20.00
BED C LT				20.00
LSNS-65				
BED C LT				20.00
SHEET #				
LS170-69	LT	(E OF 170TH)	45.00	1.01
LS170-69	RT	(E OF PRINCE)	12.00	0.27
				TOTAL = 32

COARSE SAND PLACE 100 (MX033323)

STATION	OFFSET	STATION	OFFSET	SQ METER
*****				
SHEET #				
LSM-16 LT				40.0
LSM-30 LT				40.0
SHEET #				
LSNS-60				20.0
BED A				20.0
BED B				20.0
BED C				20.0
BED A				20.0
SHEET #				
LSNS-62				20.0
BED B				20.0
BED C				20.0
BED A				20.0
BED B				20.0
SHEET #				
LSNS-63				

REVISIONS	
NAME	DATE

ILLINOIS DEPARTMENT OF TRANSPORTATION  
I-80/94/US 6  
KINGERY-BORMAN EXPRESSWAY  
BURNHAM ROAD TO US 41  
LANDSCAPING PLAN  
SCHEDULE OF QUANTITIES

SCALE 1:500  
DATE 12/13/06

DRAWN BY ACE/CAD  
CHECKED BY TJW

**AMERICAN**  
CONSULTING ENGINEERS

12/22/2006 1:59:29 PM  
 g:\projects\20140801\CADD\Contract LS\ls01011.rvt  
 12/22/2006

12/22/2006 1:59:29 PM  
 g:\projects\20140801\CADD\Contract LS\ls01011.rvt

ALL DIMENSIONS IN METERS EXCEPT PAY  
ITEMS AND UNLESS NOTED OTHERWISE

F.A.I. RTE.	SECTION	COUNTY	TOTAL SHEETS	SHEET NO.
80/94	2003-106LS	COOK	88	9
STA.		TO STA.		
FED. ROAD DIST. NO.		ILLINOIS	FED. AID PROJECT	
CONTRACT NO. 62699				

BED C	LT		20.0
BED A	LT		20.0
BED B	LT		20.0
SHEET #			
LSNS-64			
BED C	LT		20.0
BED A	LT		20.0
BED B	LT		20.0
SHEET #			
LSNS-65			
BED C	LT		20.0
SHEET #			
LS170-69	LT	(E OF 170TH)	45.0
LS170-69	RT	(E OF PRINCE)	12.0
TOTAL =			437.0

T-AMELANCH X GRAND 2 (XX006078)		
*****		
SHEET	OFFSET	EACH
SHEET #		
LSM-22	RT	3.0
LS83-34	LT	2.0
LS83-35	RT	2.0
LSW-38	RT	1.0
TOTAL =		8

CONSTRUCTION LAYOUT (Z0013798)	
*****	
L SUM	
NOMINAL QUANTITY	
1.0	
TOTAL =	
1	

SELECTIVE CLEARING (M2064800)		
*****		
STATION	OFFSET(m)	UNIT
SHEET #		
LSM-27		
7+625.000RT		2.3
LSNS-41		
38+770.000LT		1.2
LSNS-56		
I-94	BETWEEN ROW AND WALL	
30+567.000	- 30+245.000	3.20
LSNS-57	RT	ALONG WALL
		1.50
LSNS-60	RT	
		3.50
LSNS-65	RT	18+550.000
		10.00
LSNS-65		ALONG PRINCE DR
		14.00
LS170-70		
90+100	RT	2.60
TOTAL =		38

PERENNIAL PLT-GAL POT (X0301407)		
** *****		
SHEET	OFFSET	UNIT
SHEET #		
LSM-28A		2.0
LSNS-60 - LSNS-6BEDS		15.0
LS170-69	SE	0.5
LS170-69	NE	2.0
TOTAL =		19.5

WEED CONT BROADLF TRF (X0322314)		
*****		
SHEET	OFFSET	GAL
SHEET #		
LSNS-62		
340+740.000	- 341+150.000	125.0
TOTAL =		125

12/22/2006  
1:29:39 PM  
G:\Project\20040901\CADD\Comment.LS\cadd011.rds  
12/22/2006

REVISIONS	
NAME	DATE

ILLINOIS DEPARTMENT OF TRANSPORTATION  
I-80/94/US 6  
KINGERY-BORMAN EXPRESSWAY  
BURNHAM ROAD TO US 41  
**LANDSCAPING PLAN**  
**SCHEDULE OF QUANTITIES**

SCALE 1:500  
DATE 12/13/06

DRAWN BY ACE/CAD  
CHECKED BY TJW



...:\CADD\Drawn\act.LS\cadd011.rds 12/22/2006 1:39:39 PM

ALL DIMENSIONS IN METERS EXCEPT PAVEMENT ITEMS AND UNLESS NOTED OTHERWISE

F.A.I. RTE. 80/94	SECTION 2003-106LS	COUNTY COOK	TOTAL SHEETS 88	SHEET NO. 9A
STA. _____		TO STA. _____		
FED. ROAD DIST. NO.		ILLINOIS FED. AID PROJECT		
CONTRACT NO. 62699				

Phase I	YEAR	WORK DATES		CONSTRUCTION WORK	ESTABLISHMENT WORK
		FROM	TO		
2007		Prior to fall planting		Preparation of designated planting areas for shrubs and tree beds.	WEED CONTROL, NON-SELECTIVE AND NON-RESIDUAL HERBICIDE in designated planting areas.
		Aug. 15	Oct. 15	Install evergreens.	MOWING in all turf areas to a height of 3 inches.
		Aug. 15	Aug. 31		SUPPLEMENTAL WATERING for woody plants if required by the Engineer.
		Sept. 1	Sept. 15		SUPPLEMENTAL WATERING for woody plants if required by the Engineer.
		Sept. 15	Sept. 30		SUPPLEMENTAL WATERING for woody plants if required by the Engineer.
		Oct. 1	Oct. 15		SUPPLEMENTAL WATERING for woody plants if required by the Engineer.
		Oct. 15	Oct. 31		SUPPLEMENTAL WATERING for woody plants if required by the Engineer.
		Dormancy	Frozen soil	Install woody plants (except spring-only plants.)	Apply PRE-EMERGENT GRANULAR HERBICIDE prior to placing mulch.
		Nov. 1	Nov. 15		SUPPLEMENTAL WATERING for woody plants if required by the Engineer.
		Nov. 15	Nov. 30		SUPPLEMENTAL WATERING for woody plants if required by the Engineer.
		Dec. 1	Dec. 15		SUPPLEMENTAL WATERING for woody plants if required by the Engineer.
		Dec. 15	Dec. 31		SUPPLEMENTAL WATERING for woody plants if required by the Engineer.
	2008		Prior to spring planting		Preparation of designated planting areas for shrubs and tree beds.
		Thawed soil	April 30	1.) Finish installation of evergreens by April 30. 2.) Prepare perennial plant beds with sand and fertilizer.	Apply PRE-EMERGENT GRANULAR HERBICIDE prior to placing mulch.
		Thawed soil	May 15	Finish installation of woody plants by May 15.	Apply PRE-EMERGENT GRANULAR HERBICIDE prior to placing mulch.
		May 1	May 15	Period of establishment plant care required for woody plants.*	MOWING in all turf areas to a height of 3 inches.
		May 15	May 31	Period of establishment plant care required for woody plants.*	

Phase II	YEAR	WORK DATES		CONSTRUCTION WORK	ESTABLISHMENT WORK
		FROM	TO		
2008		June 1		Certification to the Bureau of Maintenance that all woody plants have been installed and are in a live healthy condition and eligible for a September 2008 period of establishment inspection.	
		May 1	June 15	Finish planting all perennial plant beds. (Schedule inspection for successful completion of the period of establishment 30 days after planting--See PERENNIAL PLANT CARE SCHEDULE in plans.)	Apply PRE-EMERGENT GRANULAR HERBICIDE to perennial beds prior to placing mulch.
		June 1	June 15	Period of establishment plant care required for woody plants.*	MOWING in all turf areas to a height of 3 inches.
		June 15	June 30	Period of establishment plant care required for woody plants.*	
		July 1	July 15	Period of establishment plant care required for woody plants.*	MOWING in all turf areas to a height of 3 inches.
		July 15	July 31	Period of establishment plant care required for woody plants.*	
		Aug. 1	Aug. 15	Period of establishment plant care required for woody plants.*	MOWING in all turf areas to a height of 3 inches.
		Aug. 15	Aug. 31	Period of establishment plant care required for woody plants.*	
		Sept. 1	Sept. 15	Period of establishment plant care required for woody plants.*	MOWING in all turf areas to a height of 3 inches.
		Sept. 15	Sept. 30	Period of establishment plant care required for woody plants.*	
		Oct. 1	Oct. 15	Additional watering for woody plants if required by the Engineer.	
		Oct. 15	Oct. 31	Additional watering for woody plants if required by the Engineer.	
		Oct. 15	Nov. 15	Install bulbs.	
		Nov. 1	Nov. 15	Additional watering for woody plants if required by the Engineer.	
		Nov. 15	Nov. 30	Additional watering for woody plants if required by the Engineer.	
		Dec. 1	Dec. 15	Additional watering for woody plants if required by the Engineer.	
		Dec. 15	Dec. 31	Additional watering for woody plants if required by the Engineer.	

\* Weeding, watering and other work which is necessary to maintain health and satisfactory appearance of the planting is included in the cost of the contract.

\* Weeding, watering and other work which is necessary to maintain health and satisfactory appearance of the planting is included in the cost of the contract.

Phase III	YEAR	WORK DATES		CONSTRUCTION WORK	ESTABLISHMENT WORK
		FROM	TO		
2009		Thawed Soil	May 15	Installation of all required replacement woody plants, and all required clean up of woody plants shall be completed by May 15.	1.) Apply PRE-EMERGENT GRANULAR HERBICIDE to all replacement woody plants prior to placing mulch. 2.) SUPPLEMENTAL WATERING for woody plants if required by Engineer.
		May 1	May 31		1.) MOWING in all turf areas to a height of 3 inches. 2.) SUPPLEMENTAL WATERING for woody plants if required by the Engineer.
		May 15			Inspection date for WOODY and PERENNIAL PLANT CARE. (Plant care work must be complete and acceptable on the inspection date).
		June 1	June 30		1.) MOWING in all turf areas to a height of 3 inches. 2.) SUPPLEMENTAL WATERING for woody plants if required by the Engineer.
		July 1	July 31		1.) MOWING in all turf areas to a height of 3 inches. 2.) SUPPLEMENTAL WATERING for woody plants if required by the Engineer.
		July 15			Inspection date for WOODY and PERENNIAL PLANT CARE. (Plant care work must be complete and acceptable on the inspection date).
		Sept. 1	Sept. 30		1.) MOWING in all turf areas to a height of 3 inches. 2.) SUPPLEMENTAL WATERING for woody plants if required by the Engineer.
		September 15			Inspection date for WOODY and PERENNIAL PLANT CARE. (Plant care work must be complete and acceptable on the inspection date).
		Oct. 1	Oct. 31		SUPPLEMENTAL WATERING for woody plants if required by the Engineer.
	Phase III				

REVISIONS	
NAME	DATE

ILLINOIS DEPARTMENT OF TRANSPORTATION  
I-80/94/US 6  
KINGERY-BORMAN EXPRESSWAY  
BURNHAM ROAD TO US 41  
**LANDSCAPING PLAN**  
KINGERY EXPRESSWAY I- 8094

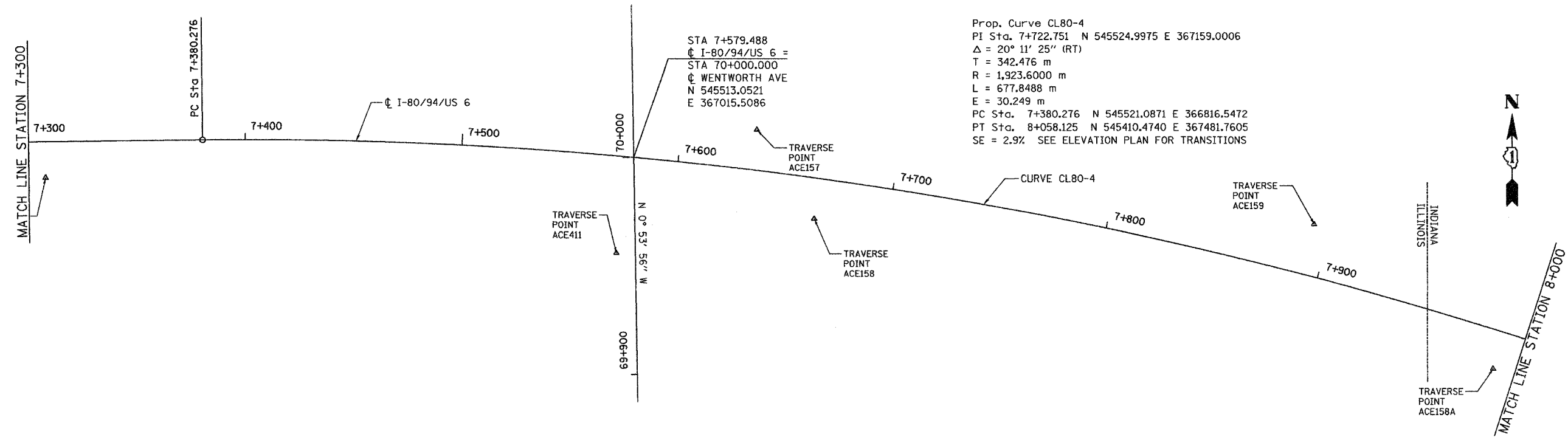
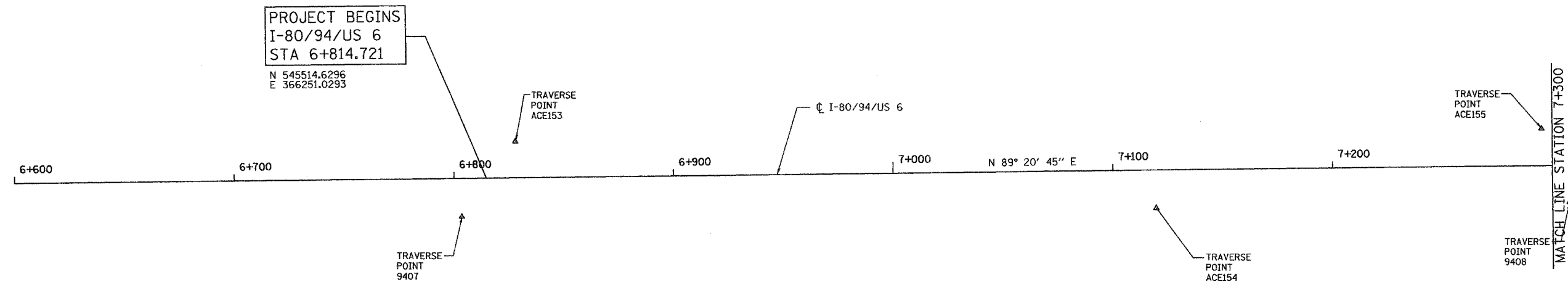
SCALE 1:500  
DATE 12/13/06

DRAWN BY ACE/CAD  
CHECKED BY TJW

12/13/2006 1:26:06 PM P:\Project\2014080 CAD\Contract LS\US\_79.rds

ALL DIMENSIONS IN METERS EXCEPT PAVEMENT ITEMS AND UNLESS NOTED OTHERWISE

F.A.I. RTE.	SECTION	COUNTY	TOTAL SHEETS	SHEET NO.
80/94	2003-106LS	COOK/LAKE	88	10
STA.	TO STA.			
FED. ROAD DIST. NO.	ILLINOIS	FED. AID PROJECT		
CONTRACT NO. 62669				



Prop. Curve CL80-4  
 PI Sta. 7+722.751 N 545524.9975 E 367159.0006  
 $\Delta = 20^\circ 11' 25''$  (RT)  
 T = 342.476 m  
 R = 1,923.6000 m  
 L = 677.8488 m  
 E = 30.249 m  
 PC Sta. 7+380.276 N 545521.0871 E 366816.5472  
 PT Sta. 8+058.125 N 545410.4740 E 367481.7605  
 SE = 2.9% SEE ELEVATION PLAN FOR TRANSITIONS

12/12/2006 5:36:45 PM  
 S:\projects\20040801\CADD\Contractor\LS\1018007a.dwg

REVISIONS	
NAME	DATE

ILLINOIS DEPARTMENT OF TRANSPORTATION  
 I-80/94/US 6  
 KINGERY-BORMAN EXPRESSWAY  
 BURNHAM ROAD TO US 41

**ALIGNMENT PLAN**  
 I-80/94/US 6  
 STA. 6+850 TO STA. 8+000

SCALE 1:1000 DRAWN BY ACE/CAD  
 DATE 12/13/06 CHECKED BY TJW

**AMERICAN**  
 CONSULTING ENGINEERS

ALL DIMENSIONS IN METERS EXCEPT PAY ITEMS AND UNLESS NOTED OTHERWISE

F.A.I. RTE.	SECTION	COUNTY	TOTAL SHEETS	SHEET NO.
80/94	2003-106LS	COOK/LAKE	88	11
STA.		TO STA.		
FED. ROAD DIST. NO.		ILLINOIS	FED. AID PROJECT	
CONTRACT NO. 62669				

BM# 6E SQUARE CUT IN NORTHWEST CORNER OF SOUTHWEST HANDRAIL (J-WALL) AT THE SOUTHWEST ABUTMENT OF I-80 BRIDGE OVER BURNHAM AVENUE. STATION 6+741.2 OFFSET 18.0 RT ELEVATION = 187.309

TBM# 106 CHISELED X ON SIGN BOLT (SOUTHWEST). SIGN READS "CALUMET CITY LANSING EXIT 161" WESTBOUND I-80 ACROSS FROM MILE MARKER 163.01; LIGHT POLE #AD3. STATION 7+145.5 OFFSET 20.0 LT ELEVATION = 182.212

TBM# 211 CHISELED SQUARE IN NORTHEAST CORNER OF CONCRETE RETAINING WALL FOUNDATION ± 50 M EAST OF THE ILLINOIS/INDIANA STATE LINE SOUTH SIDE EASTBOUND I-80. ELEVATION = 182.386

TBM# 101 SET CUT BOX TOP OF BARRIER WALL ON WESTBOUND I-80. NORTHWEST CORNER OF WALL AT EMERGENCY ACCESS (JACKSON AVENUE), 421.3M WEST OF TBM 100, MILE MARKER 0.6. STATION 8+927.1 OFFSET 28.4 LT ELEVATION = 183.680

TBM# 208 CHISELED BOX ON SOUTHEAST CORNER OF CONCRETE BASE OF ILLINOIS DEPARTMENT OF TRANSPORTATION SYSTEM CONTROL BOX, LOCATED SOUTH SIDE OF I-80 +/- 200M WEST OF WENTWORTH AVENUE. STATION 7+427.8 OFFSET 28.4 RT ELEVATION = 182.074

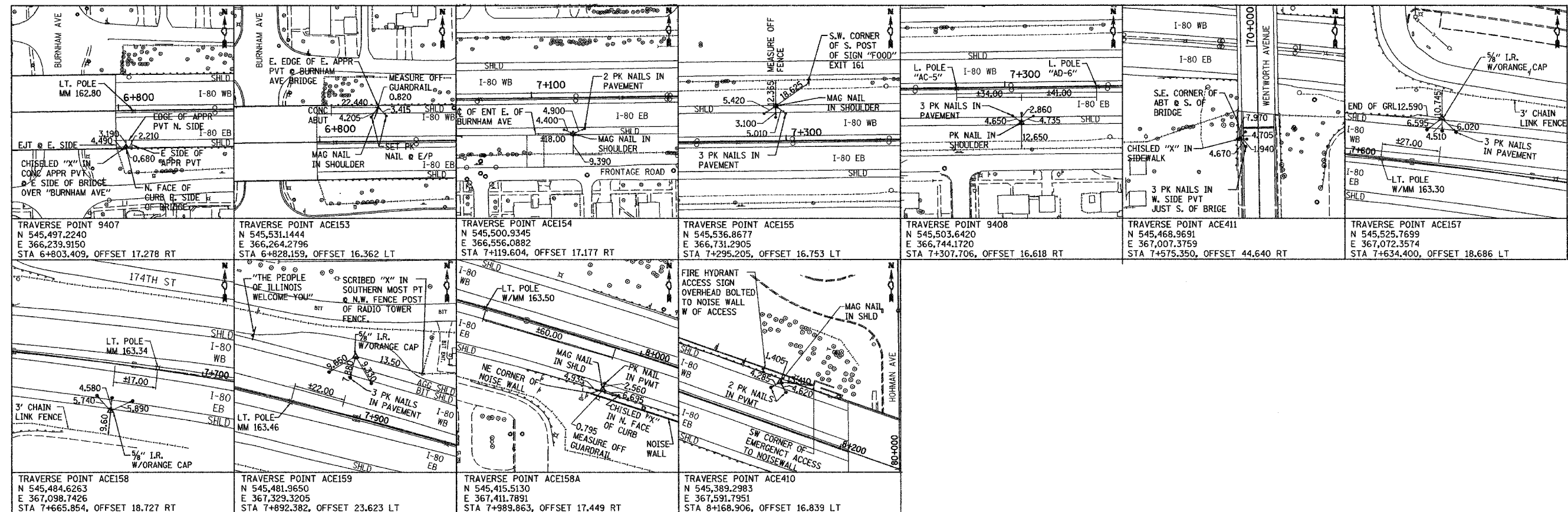
TBM# 212 CHISELED SQUARE IN NORTHEAST CORNER OF THE SOUTHEAST WINGWALL EASTBOUND I-80 BRIDGE OVER HOHMAN AVE. ELEVATION = 189.171

TBM# 102 SET CUT BOX AT NORTHEAST CORNER OF NORTHEAST WINGWALL OVER LITTLE CALUMET RIVER BRIDGE, WESTBOUND I-80 MILE MARKER 0.4. STATION 8+587.3 OFFSET 22.4 LT ELEVATION = 191.619

TBM# 209 CHISELED SQUARE IN TOP OF CONCRETE BARRIER WALL ± 1.2 M EAST OF THE WEST END AND AT THE WEST END OF THE SOUTH PIER OF WENTWORTH AVE BRIDGE OVER I-80. ELEVATION = 181.597

TBM# 103 SET CUT BOX AT SOUTHWEST CORNER OF NORTHWEST WINGWALL OVER LITTLE CALUMET RIVER BRIDGE, WESTBOUND I-80 +/- 70M EAST OF MILE MARKER 0.2. STATION 8+407.2 OFFSET 20.6 LT ELEVATION = 191.662

TBM# 210 CHISELED BOX ON SOUTH FACE OF METAL BASE OF LIGHT POLE #AC12 ON CENTER OF JERSEY WALL +/- 200 M EAST OF WENTWORTH AVENUE. STATION 7+809.5 OFFSET 0.0 ELEVATION = 183.748



ILLINOIS DEPARTMENT OF TRANSPORTATION  
I-80/94/US 6  
KINGERY-BORMAN EXPRESSWAY  
BURNHAM ROAD TO US 41  
TIES AND BENCHMARKS  
I-80 /94 /US 6

REVISIONS	
NAME	DATE

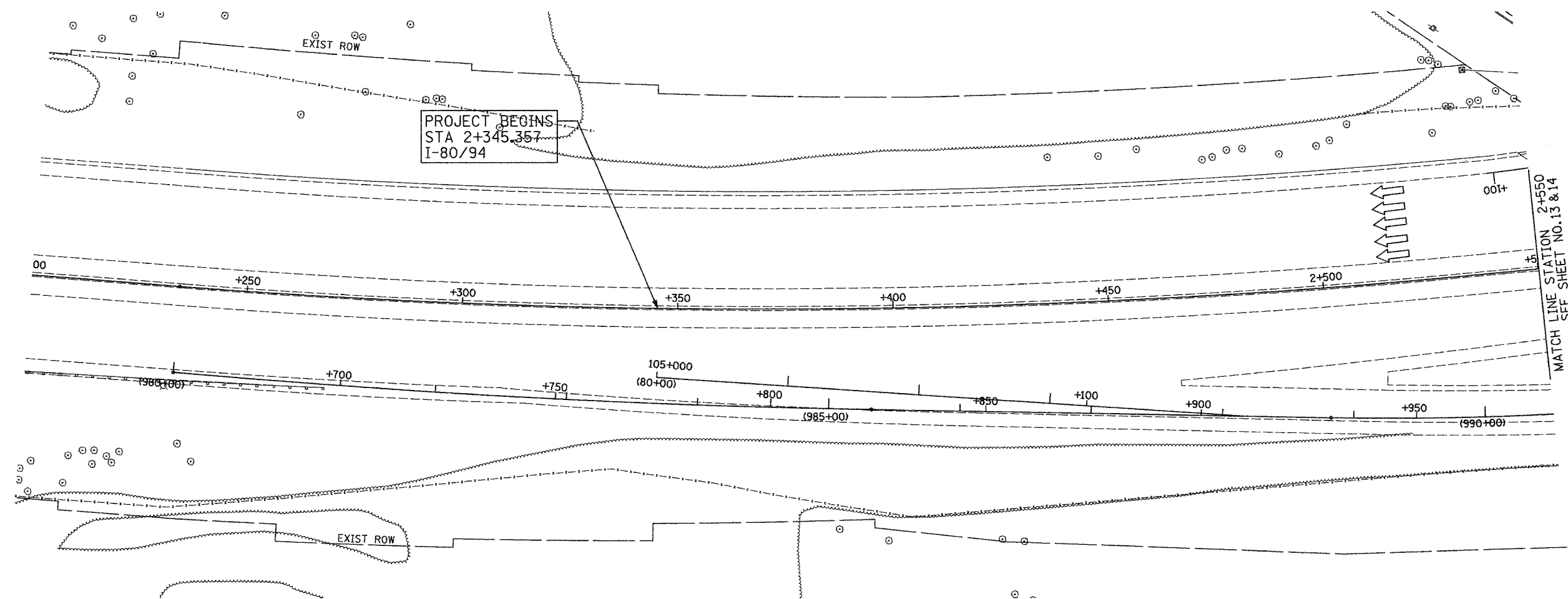
SCALE NTS DRAWN BY ACE/CAD  
DATE 12/13/06 CHECKED BY TJW



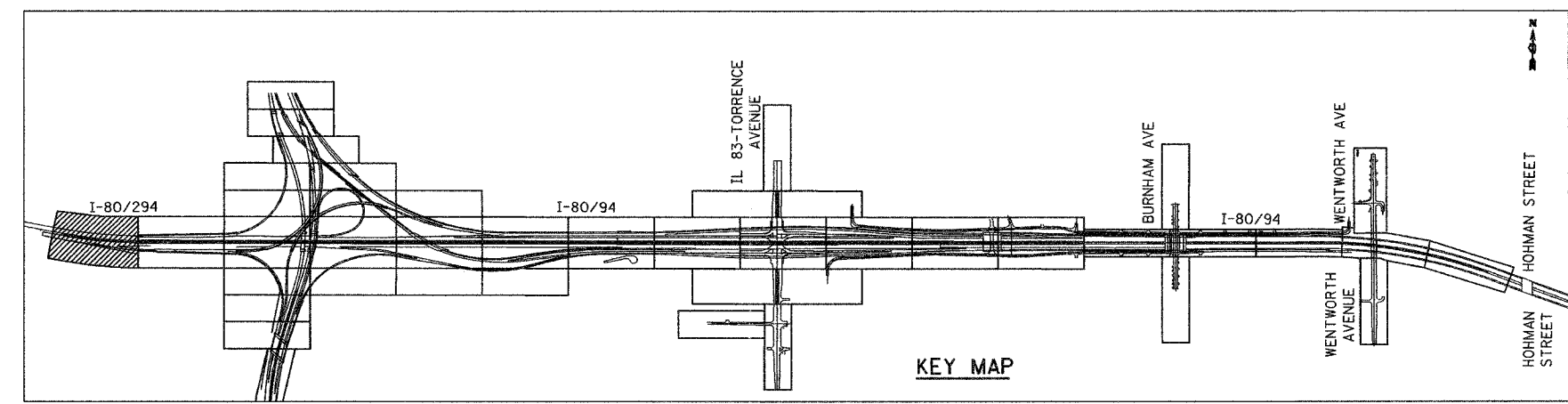
12/12/2006 5:34:57 PM G:\project\2003-106LS\CADD\Contract 151\10180007a.rvt

ALL DIMENSIONS IN METERS EXCEPT PAY ITEMS AND UNLESS NOTED OTHERWISE

F.A.I. RTE.	SECTION	COUNTY	TOTAL SHEETS	SHEET NO.
80/94	2003-106LS	COOK	88	12
STA.	TO STA.			
FED. ROAD DIST. NO.	ILLINOIS	FED. AID PROJECT		
CONTRACT NO. 62699				



**NO CONTRACT WORK ON THIS SHEET**



KEY MAP

LSM - 1

REVISIONS	
NAME	DATE

ILLINOIS DEPARTMENT OF TRANSPORTATION  
 I-80/94/US 6  
 KINGERY-BORMAN EXPRESSWAY  
 BURNHAM ROAD TO US 41  
**LANDSCAPING PLAN**  
**KINGERY EXPRESSWAY I - 8094**

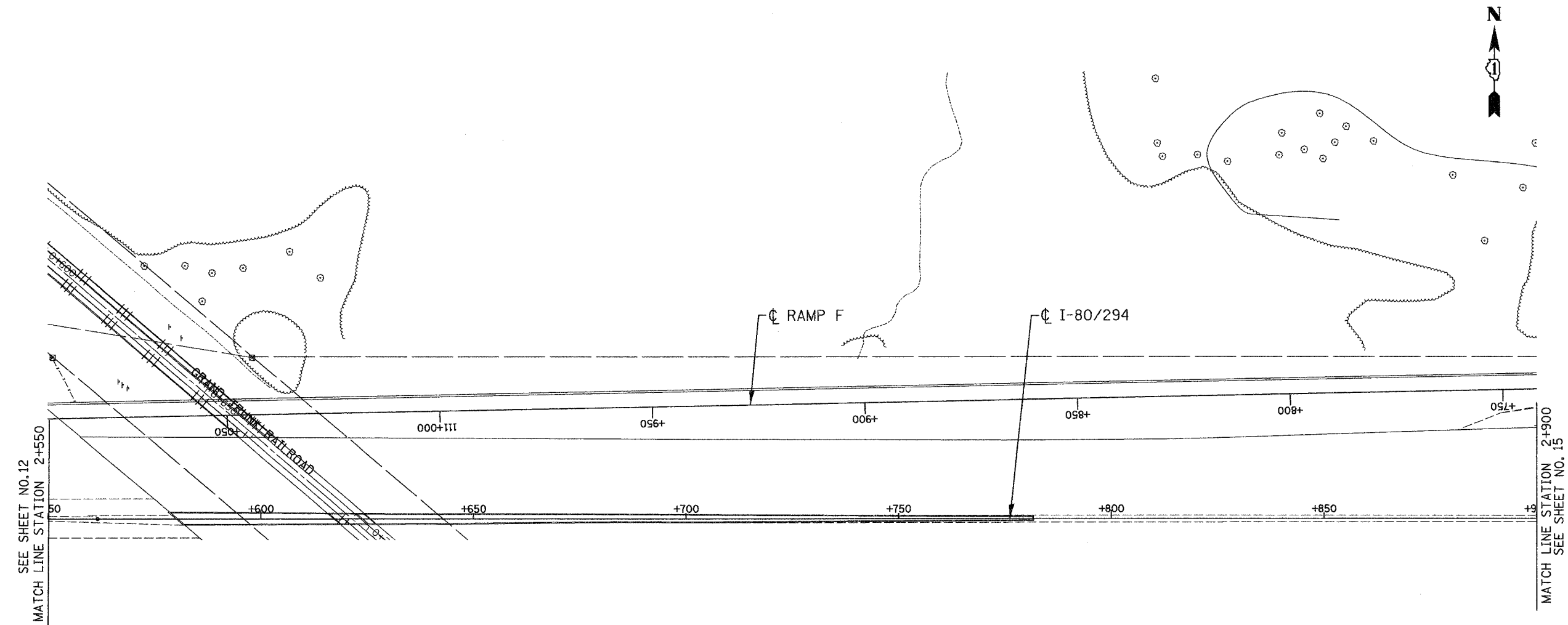
SCALE 1:500  
 DATE 12/13/06

DRAWN BY ACE/CAD  
 CHECKED BY TJW

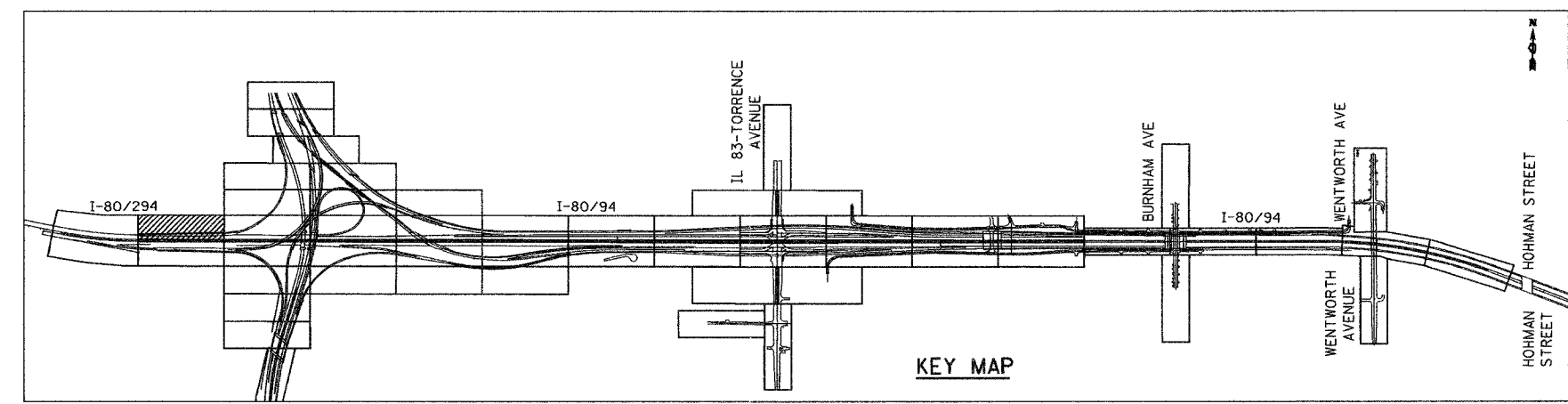
12/8/06  
 1:00 PM  
 G:\PROJECTS\20140801\CADD\Contract.LS\US\_01.rcd

ALL DIMENSIONS IN METERS EXCEPT PAY ITEMS AND UNLESS NOTED OTHERWISE

F.A.I. RTE.	SECTION	COUNTY	TOTAL SHEETS	SHEET NO.
80/94	2003-106LS	COOK	88	13
STA.	TO STA.			
FED. ROAD DIST. NO.	ILLINOIS	FED. AID PROJECT		
CONTRACT NO. 62699				



**NO CONTRACT WORK ON THIS SHEET**



KEY MAP

LSM - 2

REVISIONS	
NAME	DATE

ILLINOIS DEPARTMENT OF TRANSPORTATION  
 I-80/94/US 6  
 KINGERY-BORMAN EXPRESSWAY  
 BURNHAM ROAD TO US 41  
**LANDSCAPING PLAN**  
 KINGERY EXPRESSWAY I - 80/94

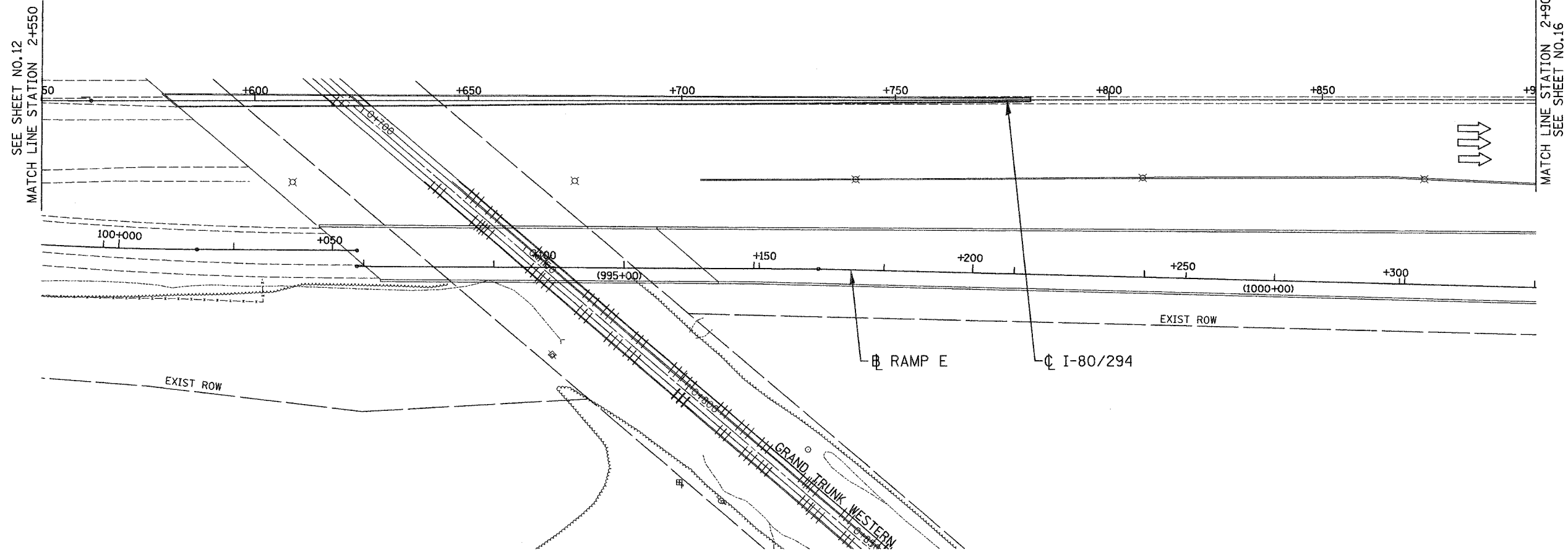
SCALE 1:500  
 DATE 12/13/06

DRAWN BY ACE/CAD  
 CHECKED BY TJW

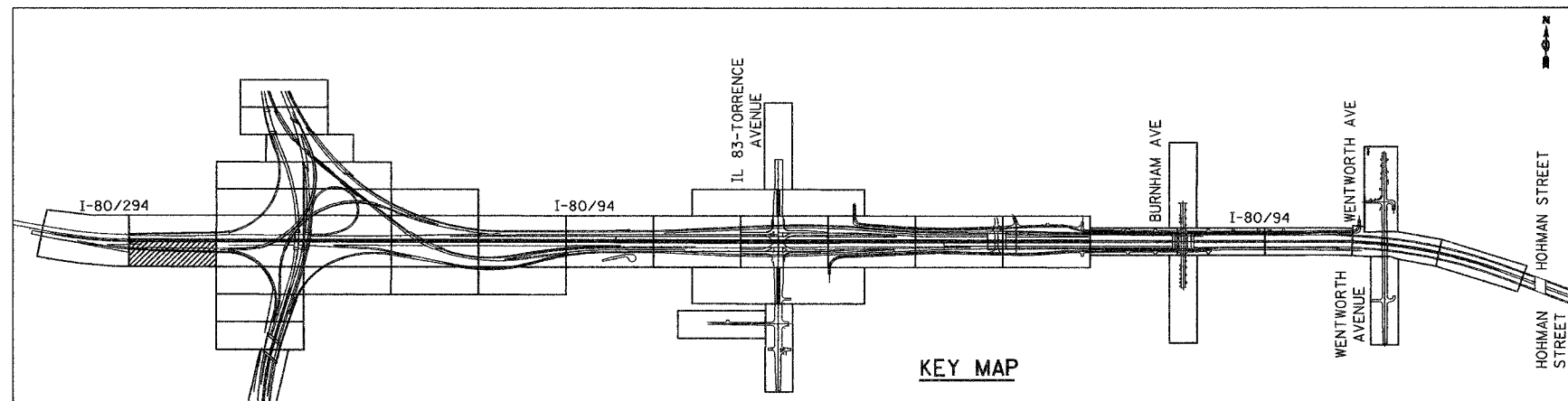
2862006  
 12/13/06  
 G:\PROJECTS\20140801\CADD\Contract LS\LS\_02.rvt

ALL DIMENSIONS IN METERS EXCEPT PAY ITEMS AND UNLESS NOTED OTHERWISE

F.A.I. RTE.	SECTION	COUNTY	TOTAL SHEETS	SHEET NO.
80/94	2003-106LS	COOK	88	14
STA.	TO STA.			
FED. ROAD DIST. NO.	ILLINOIS	FED. AID PROJECT		
CONTRACT NO. 62699				



**NO CONTRACT WORK ON THIS SHEET**



KEY MAP

LSM - 3

ILLINOIS DEPARTMENT OF TRANSPORTATION  
 I-80/94/US 6  
 KINGERY-BORMAN EXPRESSWAY  
 BURNHAM ROAD TO US 41  
**LANDSCAPING PLAN**  
 KINGERY EXPRESSWAY I - 80/94

REVISIONS	
NAME	DATE

SCALE 1:500  
 DATE 12/13/06  
 DRAWN BY ACE/CAD  
 CHECKED BY TJW

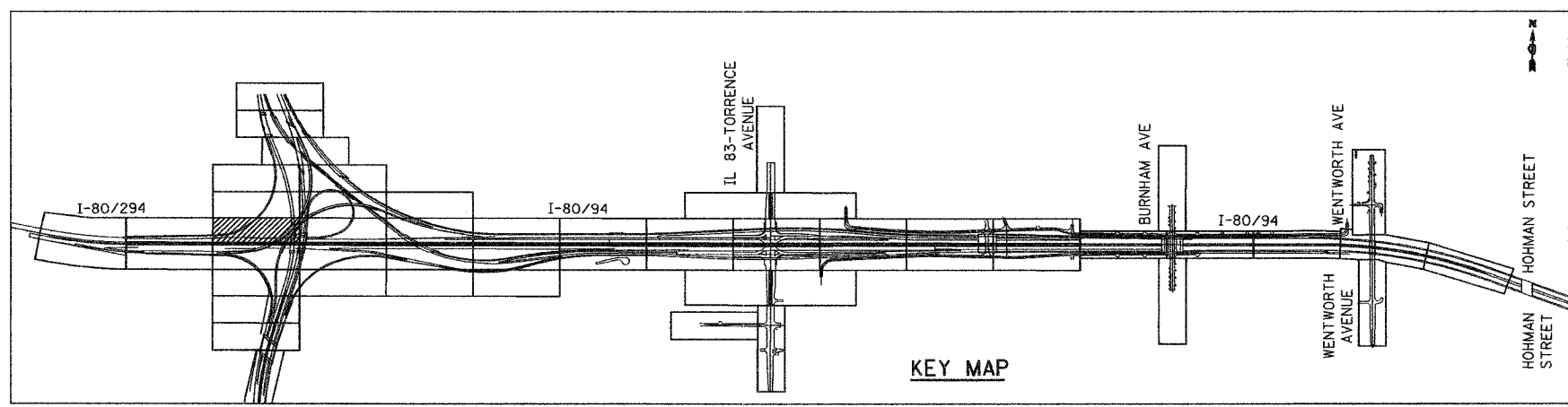
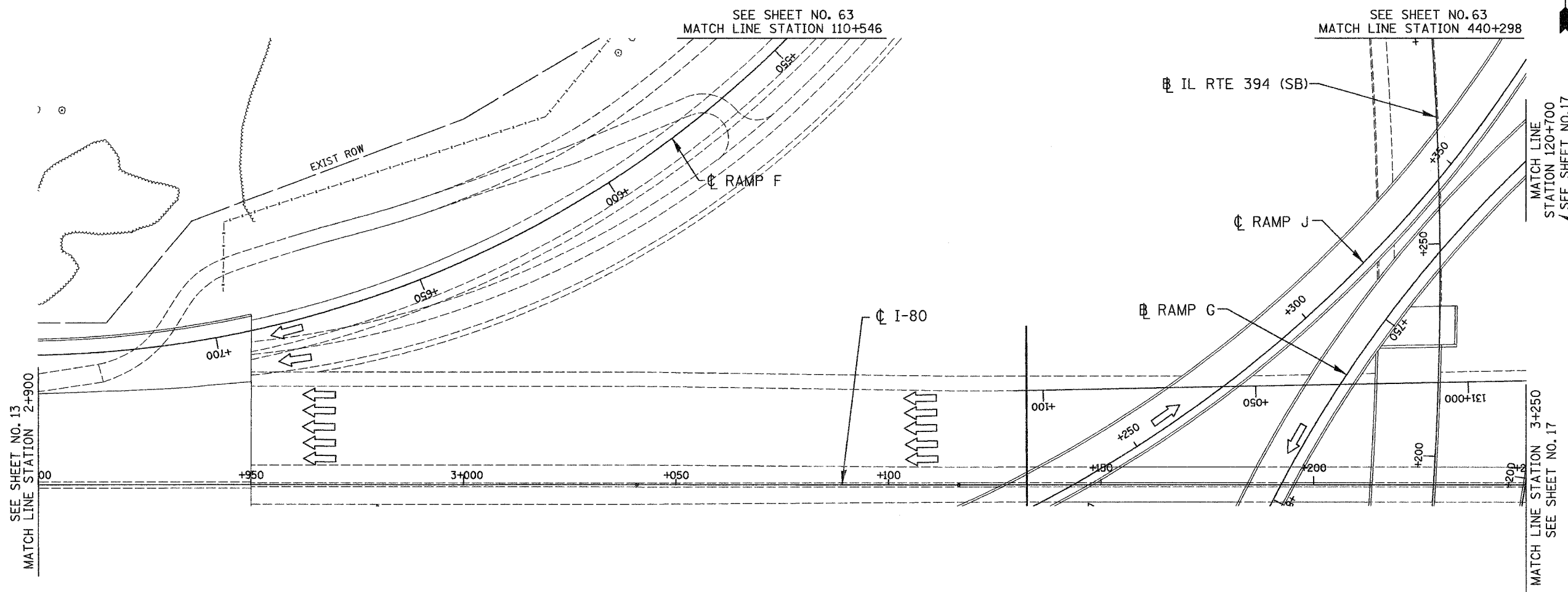


12/8/06  
 M  
 G:\PROJECT\2014\801\CADD\Contract\LS\LS\_08.rdb



ALL DIMENSIONS IN METERS EXCEPT PAVEMENT ITEMS AND UNLESS NOTED OTHERWISE

F.A.I. RTE.	SECTION	COUNTY	TOTAL SHEETS	SHEET NO.
80/94	2003-106LS	COOK	88	15
STA.	TO STA.			
FED. ROAD DIST. NO.	ILLINOIS	FED. AID PROJECT		
CONTRACT NO. 62699				



**NO CONTRACT WORK ON THIS SHEET**

LSM - 4

ILLINOIS DEPARTMENT OF TRANSPORTATION  
 I-80/94/US 6  
 KINGERY-BORMAN EXPRESSWAY  
 BURNHAM ROAD TO US 41  
**LANDSCAPING PLAN**  
 KINGERY EXPRESSWAY I - 80/94

REVISIONS	
NAME	DATE

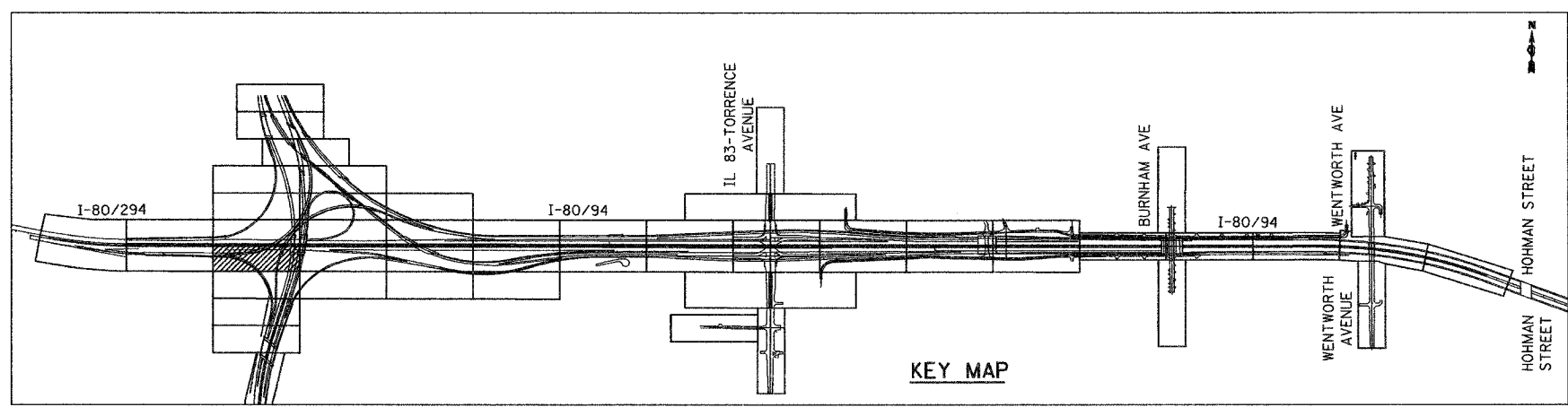
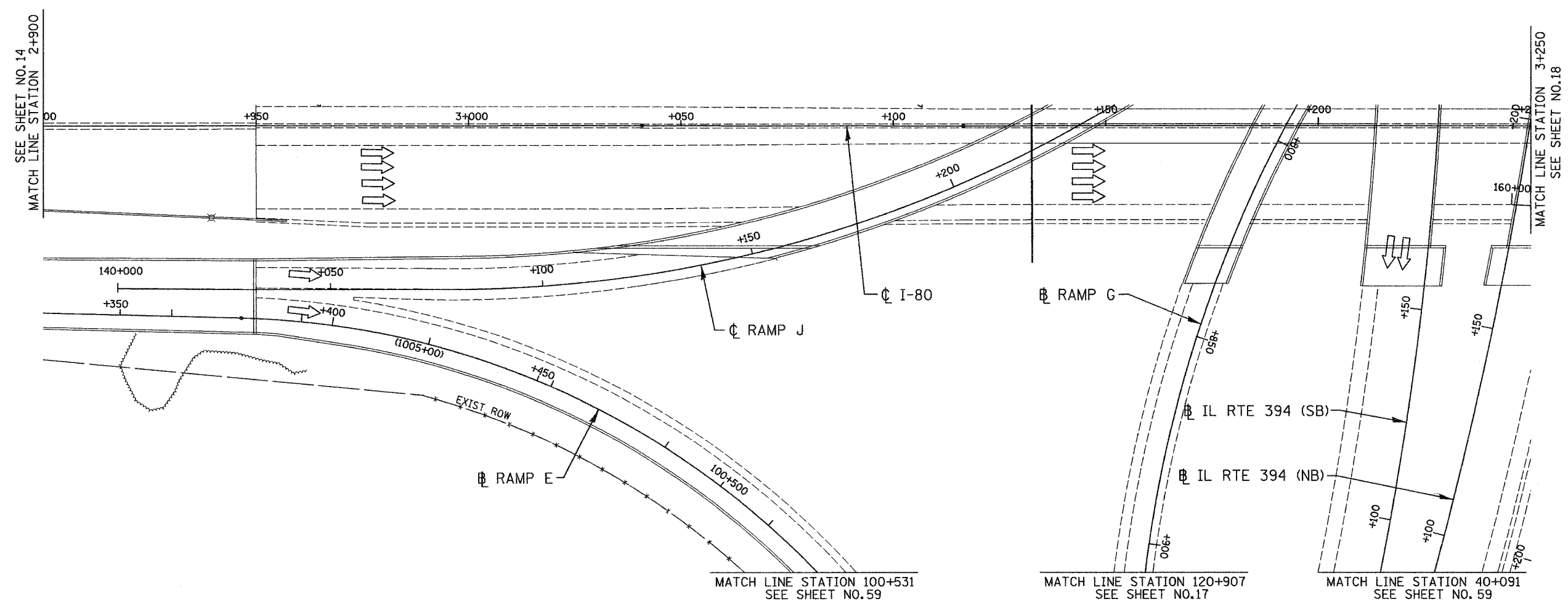
SCALE 1:500  
 DATE 12/13/06  
 DRAWN BY ACE/CAD  
 CHECKED BY TJW



2/8/2006  
 2:30 PM  
 G:\PROJECTS\20040801\CADD\Contract\LS\LS\_04.rvt

ALL DIMENSIONS IN METERS EXCEPT PAY ITEMS AND UNLESS NOTED OTHERWISE

F.A.I. RTE.	SECTION	COUNTY	TOTAL SHEETS	SHEET NO.
80/94	2003-106LS	COOK	88	16
STA.	TO STA.			
FED. ROAD DIST. NO.	ILLINOIS	FED. AID PROJECT		
CONTRACT NO. 62699				



**NO CONTRACT WORK ON THIS SHEET**

LSM - 5

ILLINOIS DEPARTMENT OF TRANSPORTATION  
 I-80/94/US 6  
 KINGERY-BORMAN EXPRESSWAY  
 BURNHAM ROAD TO US 41  
**LANDSCAPING PLAN**  
 KINGERY EXPRESSWAY I-80/94

REVISIONS	
NAME	DATE

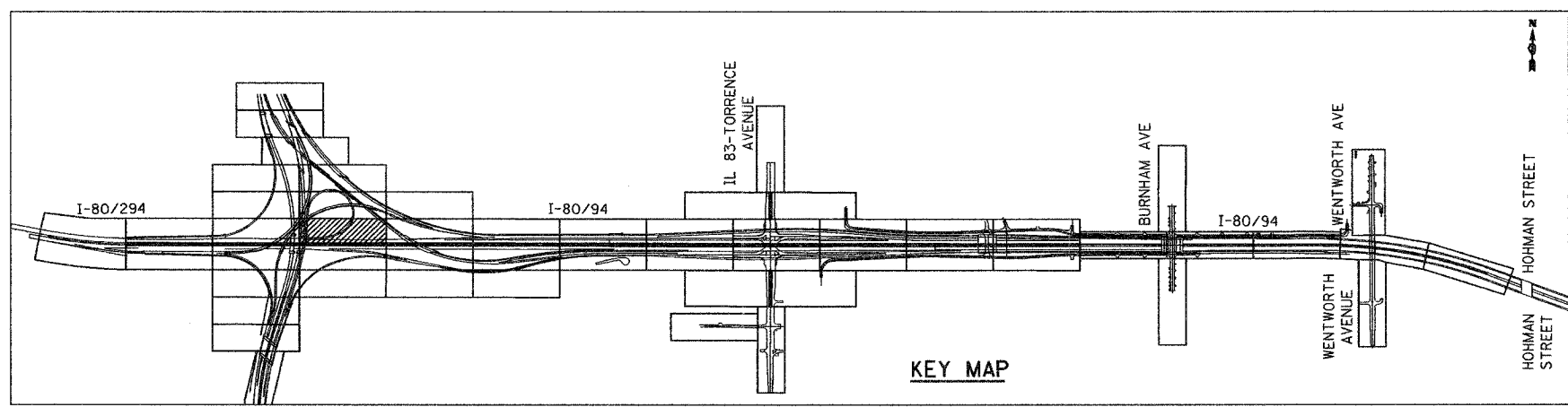
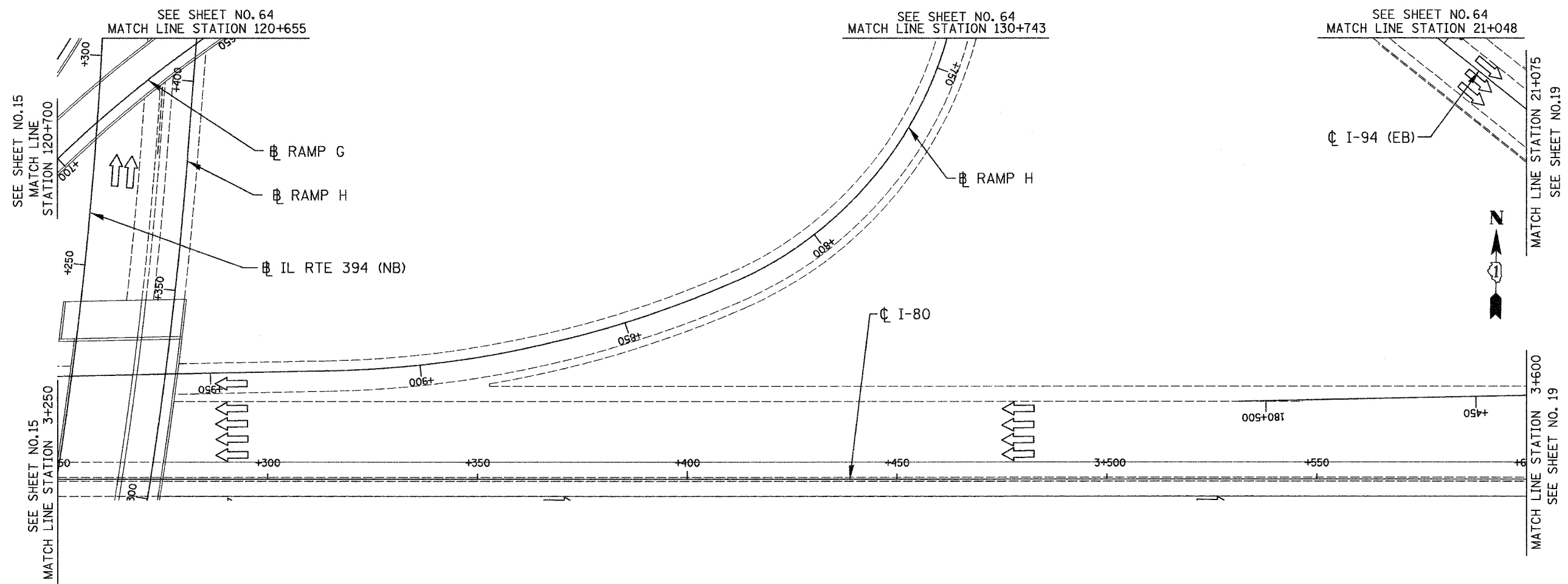
SCALE 1:500  
 DATE 12/13/06  
 DRAWN BY ACE/CAD  
 CHECKED BY TJW



12/8/06  
 0:36:09 AM  
 G:\PROJECT\20140801\CADD\Contract LS\LS\_06.rvt

ALL DIMENSIONS IN METERS EXCEPT PAY ITEMS AND UNLESS NOTED OTHERWISE

F.A.I. RTE. 80/94	SECTION 2003-106LS	COUNTY COOK	TOTAL SHEETS 88	SHEET NO. 17
STA. TO STA.		FED. AID PROJECT		
FED. ROAD DIST. NO.		ILLINOIS		
CONTRACT NO. 62699				



**NO CONTRACT WORK ON THIS SHEET**

LSM - 6

ILLINOIS DEPARTMENT OF TRANSPORTATION  
I-80/94/US 6  
KINGERY-BORMAN EXPRESSWAY  
BURNHAM ROAD TO US 41  
**LANDSCAPING PLAN**  
KINGERY EXPRESSWAY I - 8094

REVISIONS	
NAME	DATE

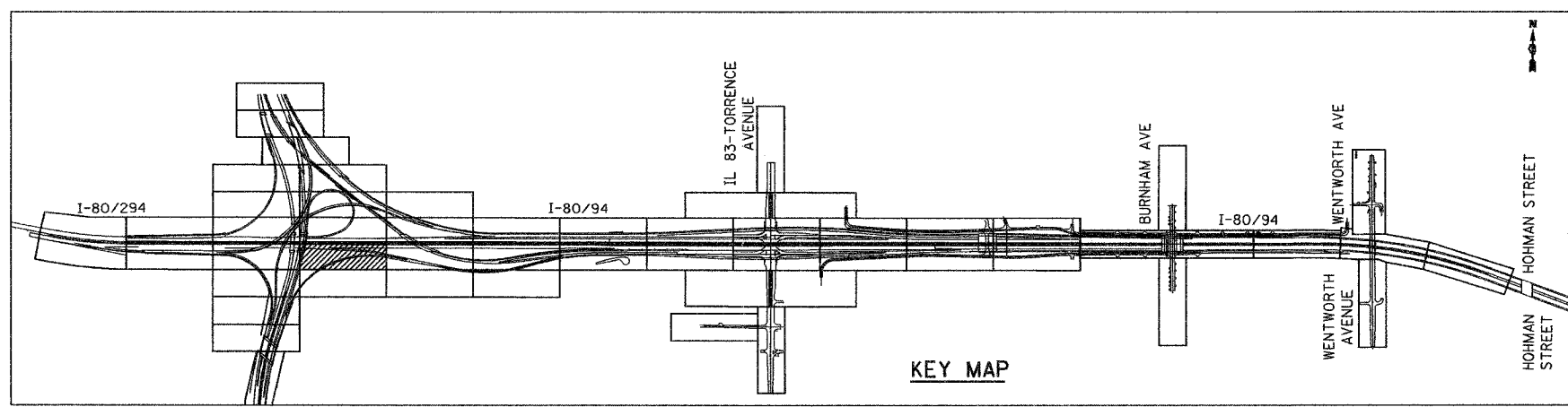
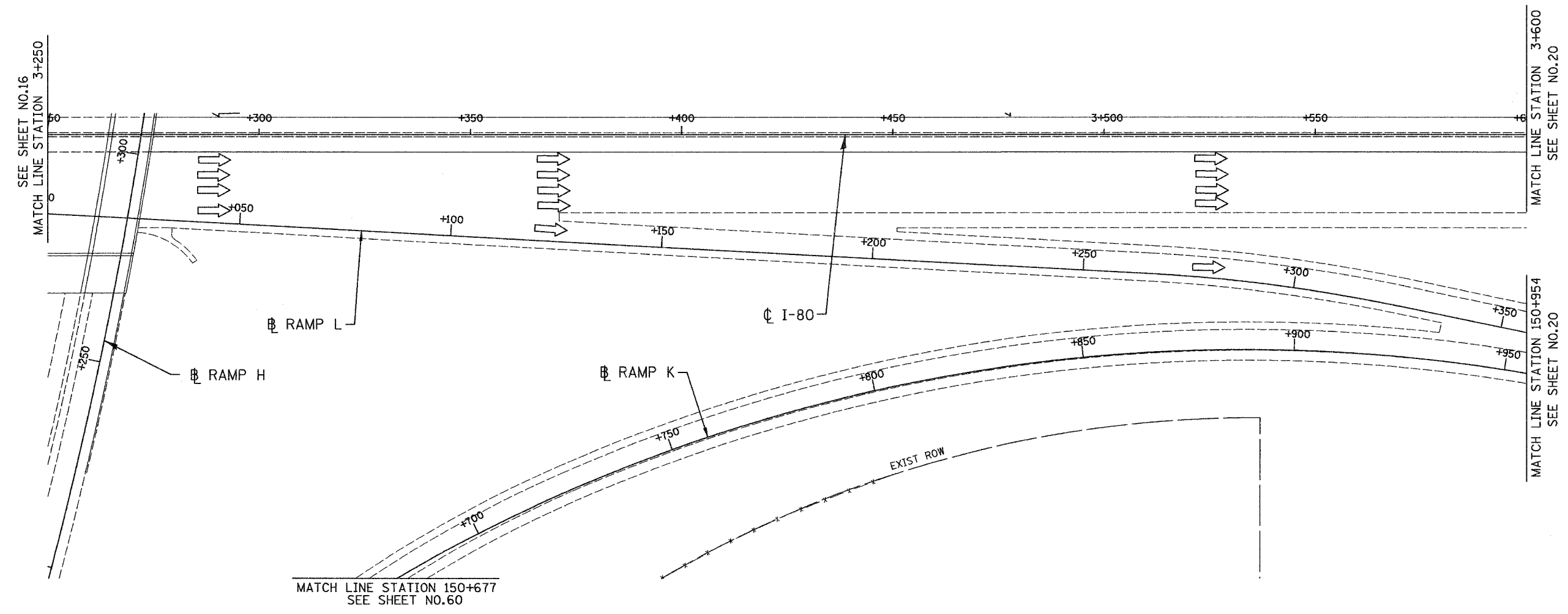
SCALE 1:500  
DATE 12/13/06  
DRAWN BY ACE/CAD  
CHECKED BY TJW



2892006  
12/13/06  
G:\PROJECTS\20140801\CADD\Contract LS\LS\_06.rvt

ALL DIMENSIONS IN METERS EXCEPT PAY ITEMS AND UNLESS NOTED OTHERWISE

F.A.I. RTE.	SECTION	COUNTY	TOTAL SHEETS	SHEET NO.
80/94	2003-106LS	COOK	88	18
STA.	TO STA.			
FED. ROAD DIST. NO.	ILLINOIS	FED. AID PROJECT		
CONTRACT NO. 62699				



**NO CONTRACT WORK ON THIS SHEET**

LSM - 7

REVISIONS	
NAME	DATE

ILLINOIS DEPARTMENT OF TRANSPORTATION  
 I-80/94/US 6  
 KINGERY-BORMAN EXPRESSWAY  
 BURNHAM ROAD TO US 41  
**LANDSCAPING PLAN**  
 KINGERY EXPRESSWAY I - 8094

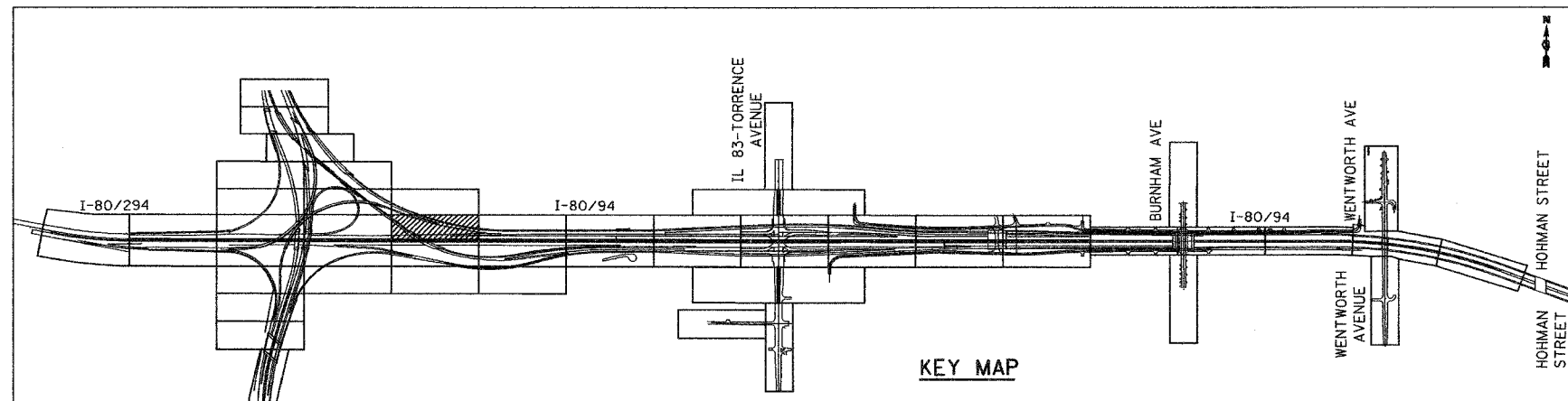
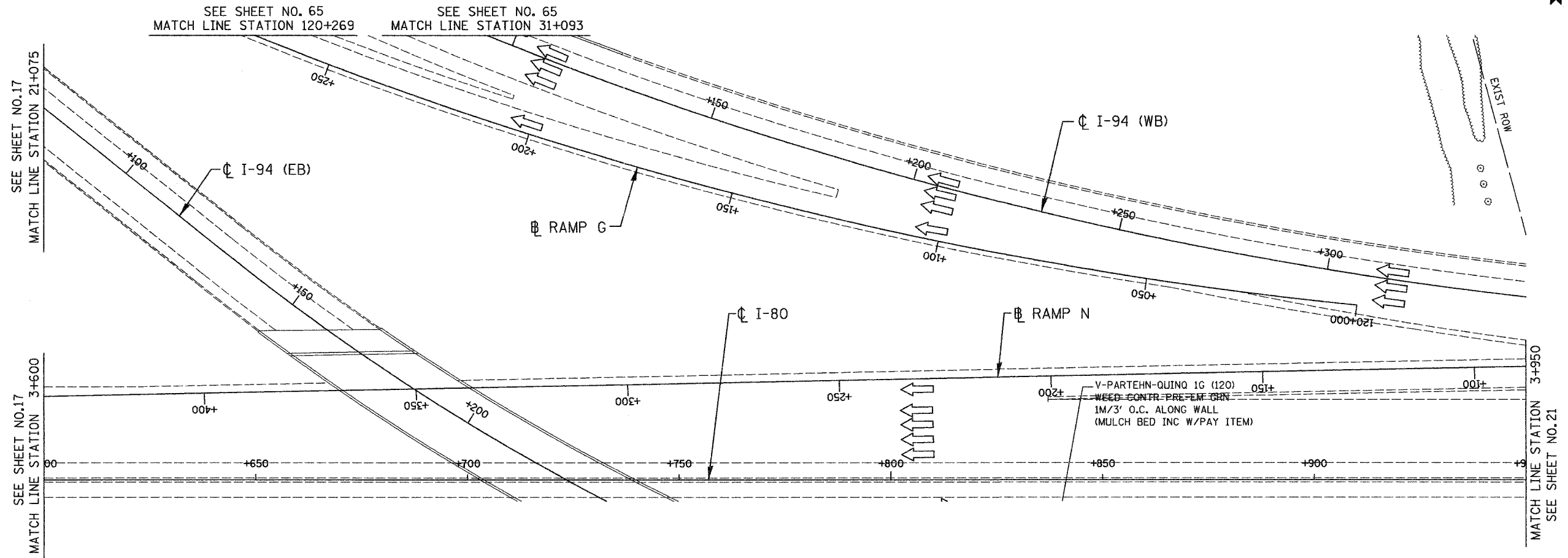
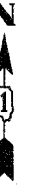
SCALE 1:500  
 DATE 12/13/05

DRAWN BY ACE/CAD  
 CHECKED BY TJW

12/8/2006 1:38:56 PM G:\PROJECTS\20146801\CADD\Contract LS\LS\_07.rdb

ALL DIMENSIONS IN METERS EXCEPT PAY ITEMS AND UNLESS NOTED OTHERWISE

F.A.I. RTE.	SECTION	COUNTY	TOTAL SHEETS	SHEET NO.
80/94	2003-106LS	COOK	88	19
STA.	TO STA.			
FED. ROAD DIST. NO.	ILLINOIS	FED. AID PROJECT		
CONTRACT NO. 62699				



**NO CONTRACT WORK ON THIS SHEET**

LSM - 8

REVISIONS	
NAME	DATE

ILLINOIS DEPARTMENT OF TRANSPORTATION  
 I-80/94/US 6  
 KINGERY-BORMAN EXPRESSWAY  
 BURNHAM ROAD TO US 41  
**LANDSCAPING PLAN**  
 KINGERY EXPRESSWAY I - 80/94

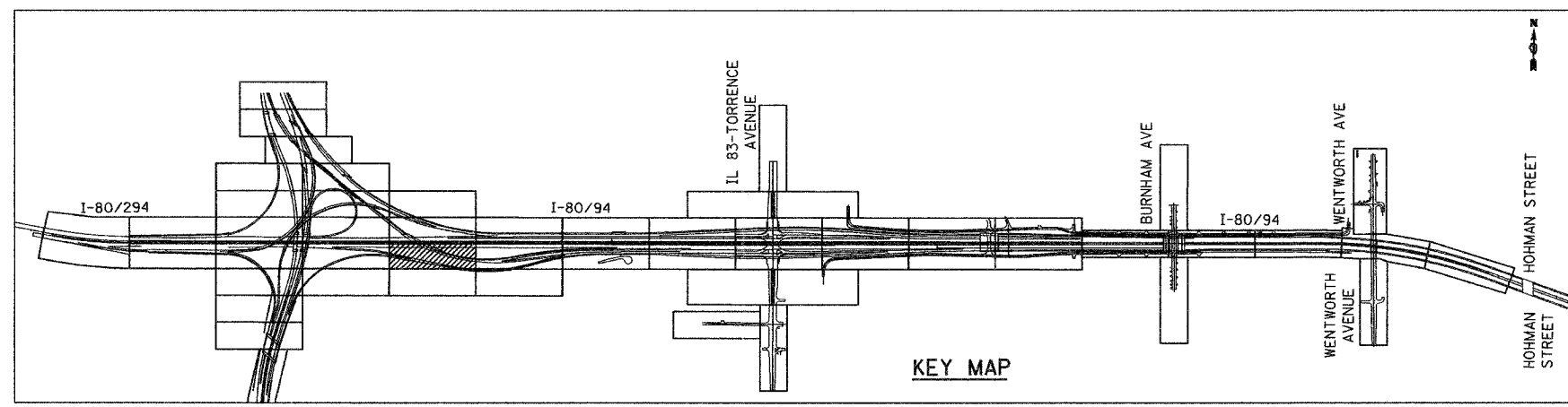
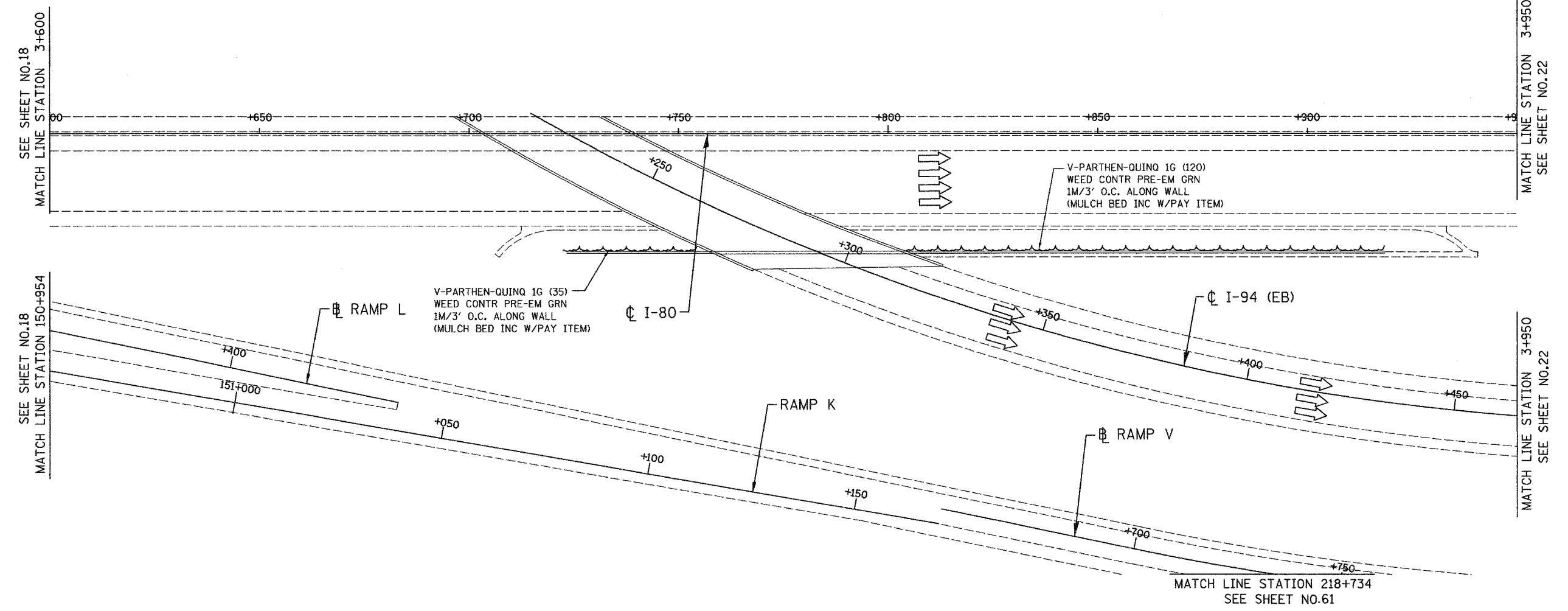
SCALE 1:500  
 DATE 12/13/06

DRAWN BY ACE/CAD  
 CHECKED BY T.J.W.

12/8/06  
 12/13/06  
 G:\PROJECTS\2004\8094\CADD\Contract\LS\LS\_08.rvt

ALL DIMENSIONS IN METERS EXCEPT PAY ITEMS AND UNLESS NOTED OTHERWISE

F.A.I. RTE.	SECTION	COUNTY	TOTAL SHEETS	SHEET NO.
80/94	2003-106LS	COOK	88	20
STA.	TO STA.			
FED. ROAD DIST. NO.	ILLINOIS	FED. AID PROJECT		
CONTRACT NO. 62699				



LSM - 9

REVISIONS	
NAME	DATE

ILLINOIS DEPARTMENT OF TRANSPORTATION  
 I-80/94/US 6  
 KINGERY-BORMAN EXPRESSWAY  
 BURNHAM ROAD TO US 41  
**LANDSCAPING PLAN**  
 KINGERY EXPRESSWAY I - 8094

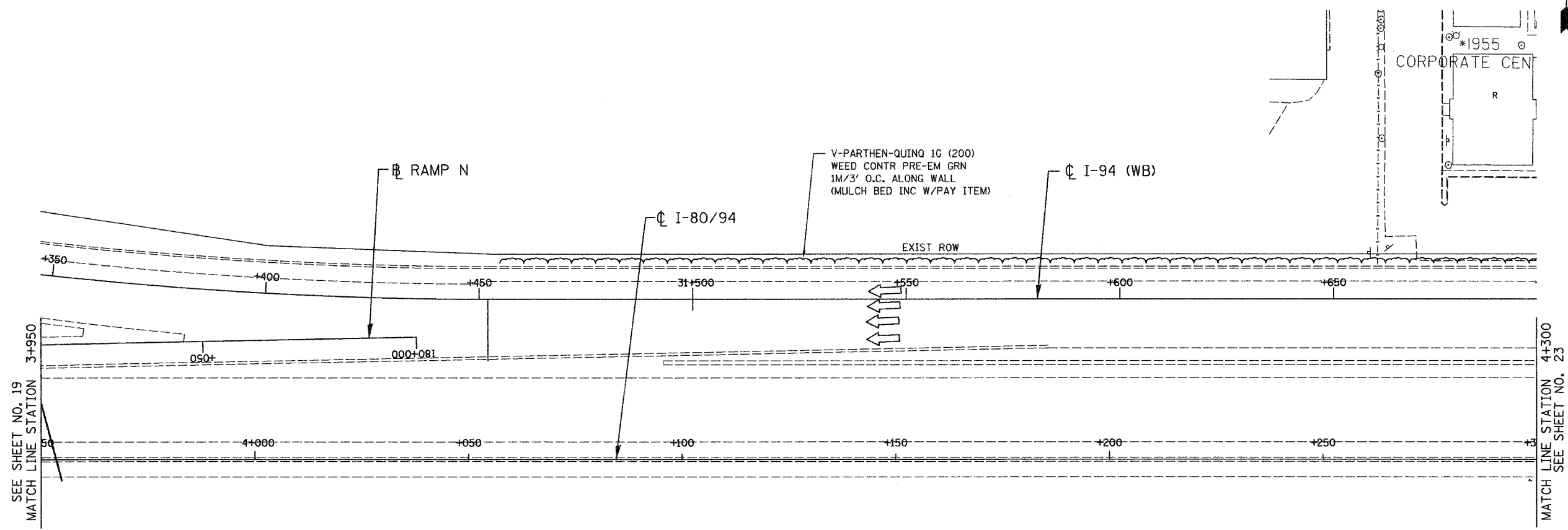
SCALE 1:500  
 DATE 12/13/06

DRAWN BY ACE/CAD  
 CHECKED BY TJW

12/12/2006  
 2:29:40 PM  
 S:\Project\20140901\CADD\Contract 15\LS - 08.rds

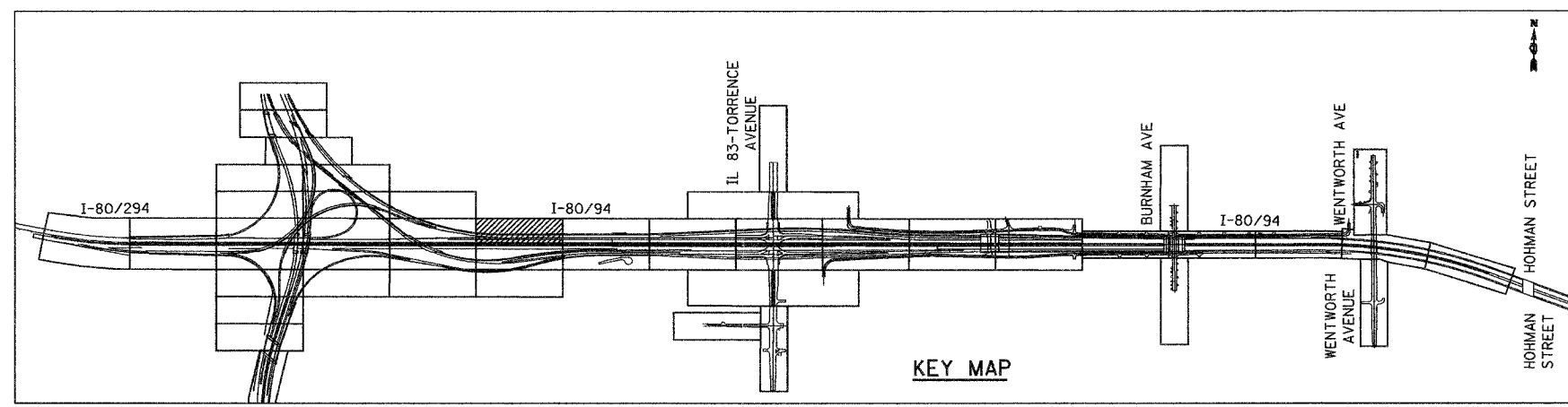
ALL DIMENSIONS IN METERS EXCEPT PAY ITEMS AND UNLESS NOTED OTHERWISE

F.A.I. RTE.	SECTION	COUNTY	TOTAL SHEETS	SHEET NO.
80/94	2003-106LS	COOK	88	21
STA.	TO STA.			
FED. ROAD DIST. NO.	ILLINOIS	FED. AID PROJECT		
CONTRACT NO. 62699				



SEE SHEET NO. 19  
MATCH LINE STATION 3+950

MATCH LINE STATION 4+300  
SEE SHEET NO. 23



KEY MAP

LSM - 10

REVISIONS	
NAME	DATE

ILLINOIS DEPARTMENT OF TRANSPORTATION  
I-80/94/US 6  
KINGERY-BORMAN EXPRESSWAY  
BURNHAM ROAD TO US 41  
**LANDSCAPING PLAN**  
KINGERY EXPRESSWAY I - 8094

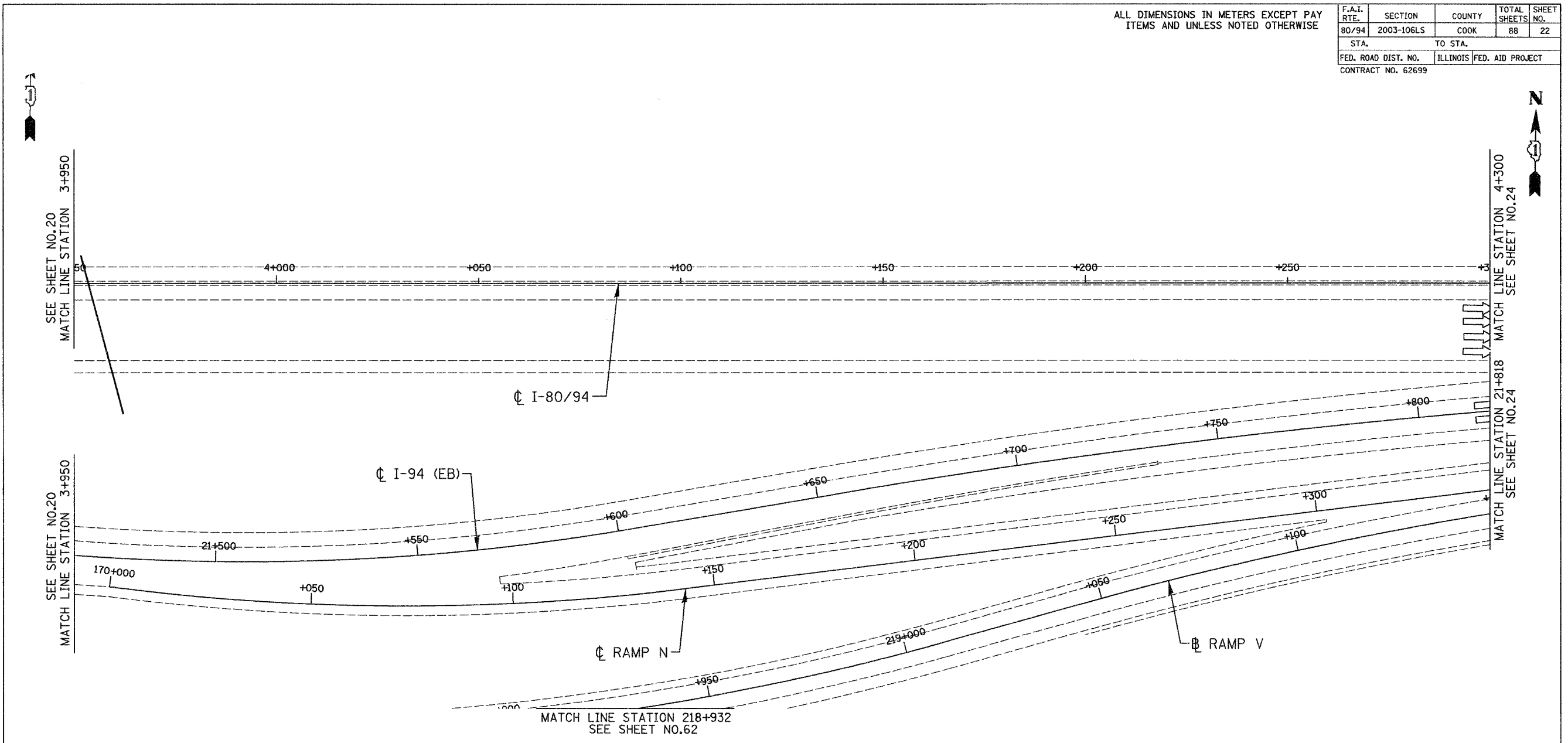
SCALE 1:500  
DATE 12/13/06

DRAWN BY ACE/CAD  
CHECKED BY TJW

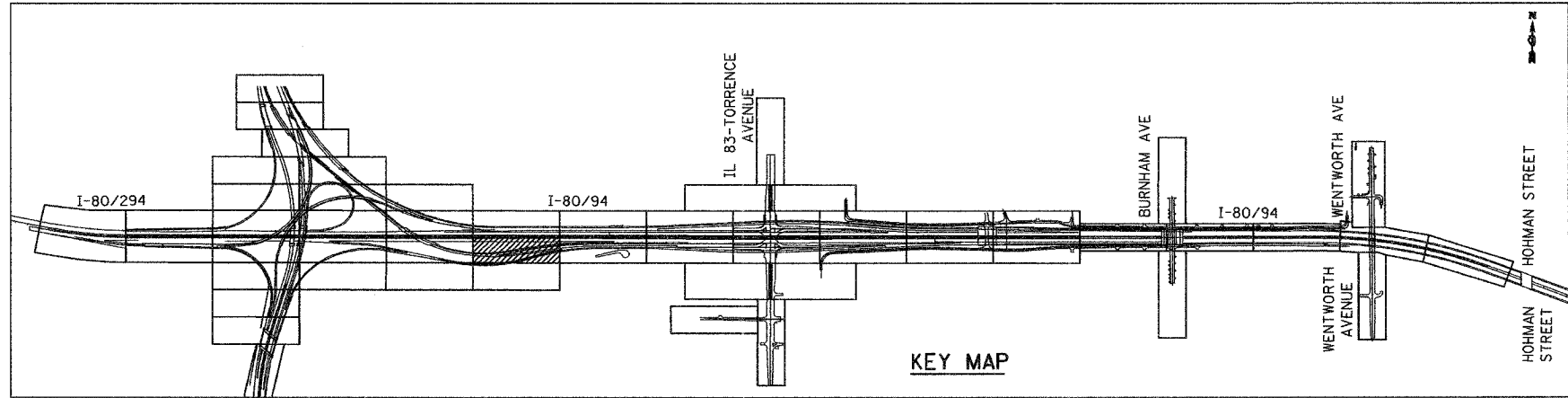
12/13/06  
2:30:07 PM  
S:\Project\2014\0601\CADD\Contract LS\LS\_10.rvt

ALL DIMENSIONS IN METERS EXCEPT PAY ITEMS AND UNLESS NOTED OTHERWISE

F.A.I. RTE.	SECTION	COUNTY	TOTAL SHEETS	SHEET NO.
80/94	2003-106LS	COOK	88	22
STA.	TO STA.			
FED. ROAD DIST. NO.	ILLINOIS FED. AID PROJECT			
CONTRACT NO. 62699				



**NO CONTRACT WORK ON THIS SHEET**



KEY MAP

LSM - 11

REVISIONS	
NAME	DATE

ILLINOIS DEPARTMENT OF TRANSPORTATION  
 I-80/94/US 6  
 KINGERY-BORMAN EXPRESSWAY  
 BURNHAM ROAD TO US 41  
**LANDSCAPING PLAN**  
 KINGERY EXPRESSWAY I - 8094

SCALE 1:500  
 DATE 12/13/06

DRAWN BY ACE/CAD  
 CHECKED BY TJW

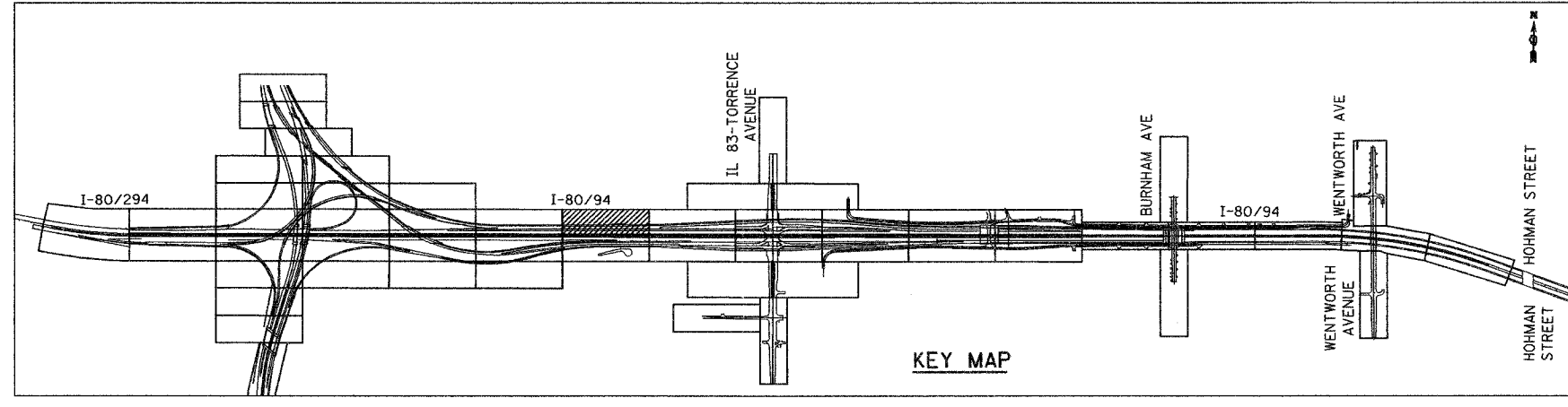
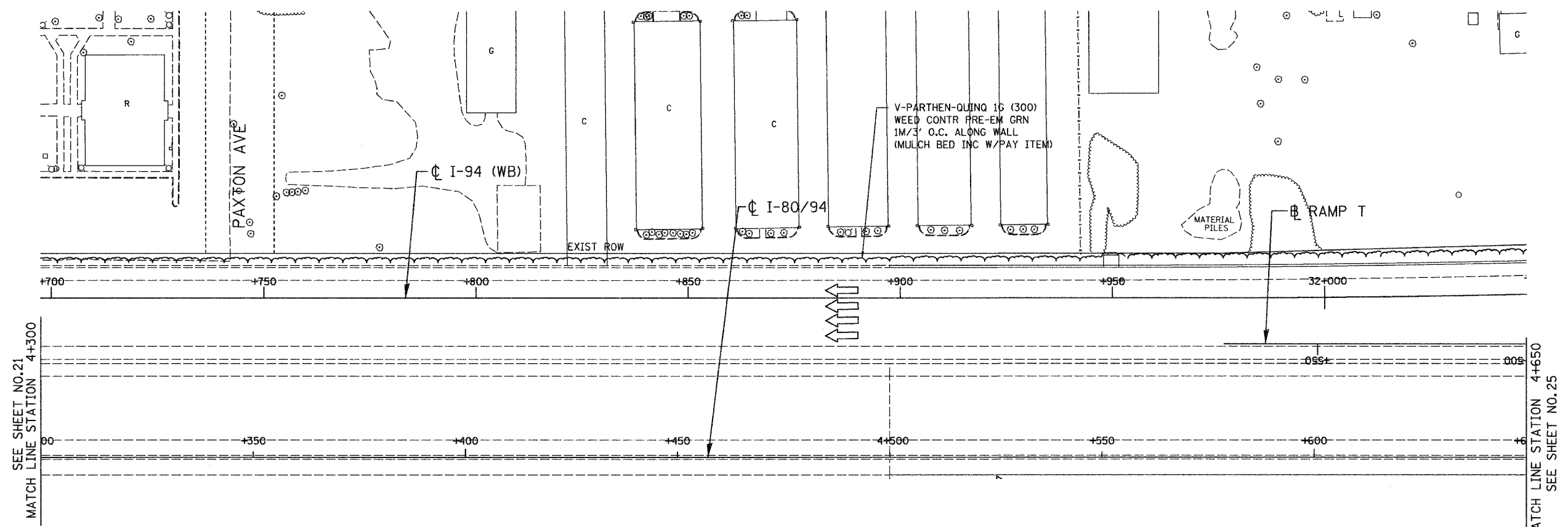
**AMERICAN**  
 CONSULTING ENGINEERS

12992006  
 12/13/06  
 G:\PROJECT\2014\801\CADD\Contract US\LS Tr.rds



ALL DIMENSIONS IN METERS EXCEPT PAY ITEMS AND UNLESS NOTED OTHERWISE

F.A.I. RTE.	SECTION	COUNTY	TOTAL SHEETS	SHEET NO.
80/94	2003-106LS	COOK	88	23
STA.	TO STA.			
FED. ROAD DIST. NO.	ILLINOIS	FED. AID PROJECT		
CONTRACT NO. 62699				



LSM - 12

ILLINOIS DEPARTMENT OF TRANSPORTATION  
 I-80/94/US 6  
 KINGERY-BORMAN EXPRESSWAY  
 BURNHAM ROAD TO US 41  
**LANDSCAPING PLAN**  
 KINGERY EXPRESSWAY I- 8094

REVISIONS	
NAME	DATE

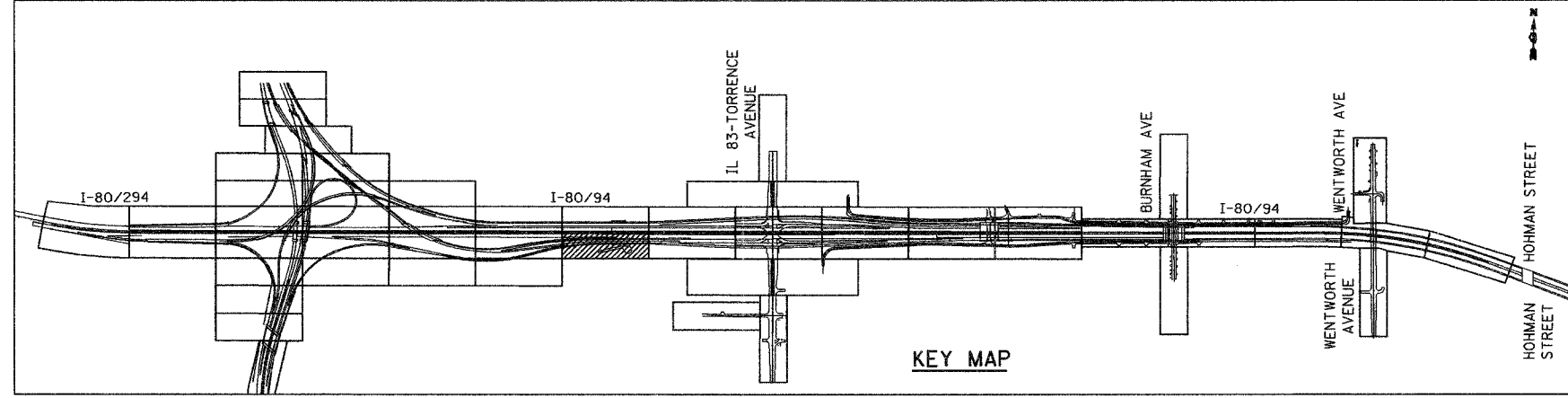
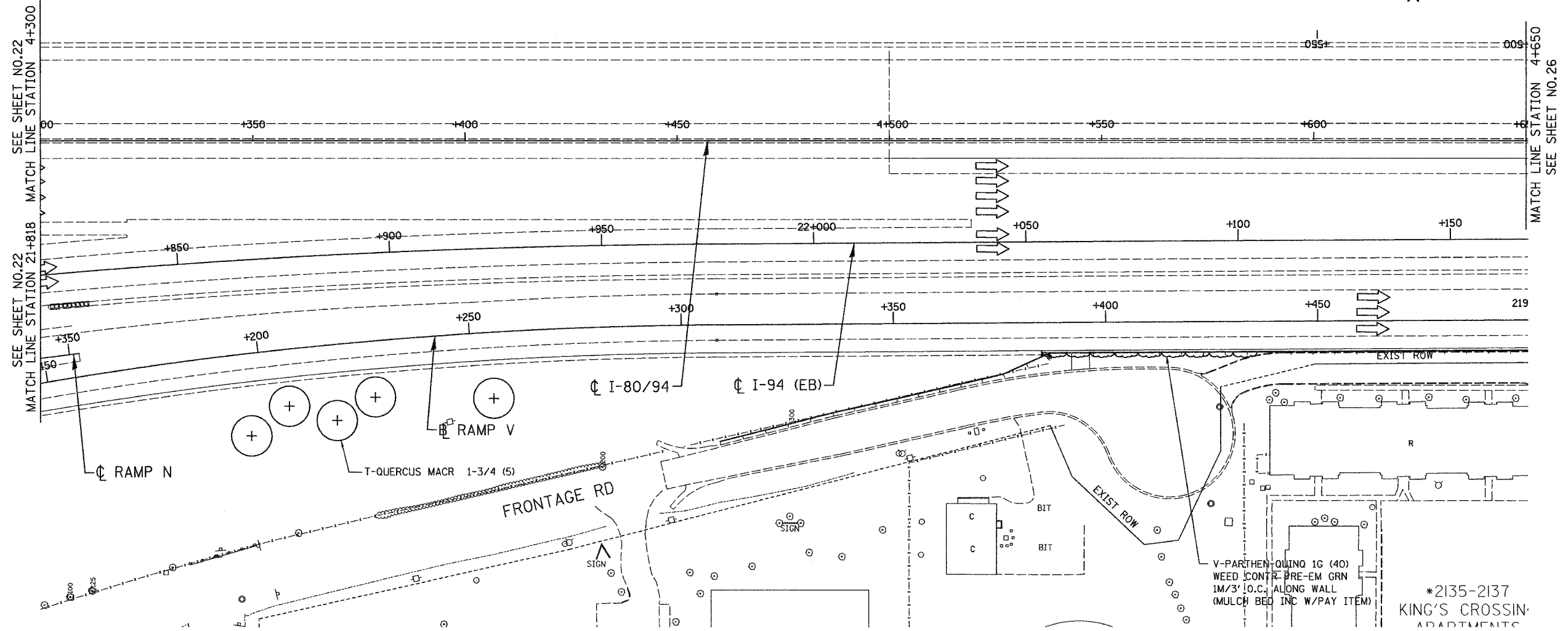
SCALE 1:500  
 DATE 12/13/06  
 DRAWN BY ACE/CAD  
 CHECKED BY TJW



12/12/2006 2:51:06 PM  
 G:\Project\20040801\CADD\Contract US\LS 12.rvt

ALL DIMENSIONS IN METERS EXCEPT PAY ITEMS AND UNLESS NOTED OTHERWISE

F.A.I. RTE.	SECTION	COUNTY	TOTAL SHEETS	SHEET NO.
80/94	2003-106LS	COOK	88	24
STA.	TO STA.			
FED. ROAD DIST. NO.	ILLINOIS	FED. AID PROJECT		
CONTRACT NO. 62699				



REVISIONS	
NAME	DATE

ILLINOIS DEPARTMENT OF TRANSPORTATION  
 I-80/94/US 6  
 KINGERY-BORMAN EXPRESSWAY  
 BURNHAM ROAD TO US 41  
**LANDSCAPING PLAN**  
 KINGERY EXPRESSWAY I - 80/94

SCALE 1:500  
 DATE 12/13/06

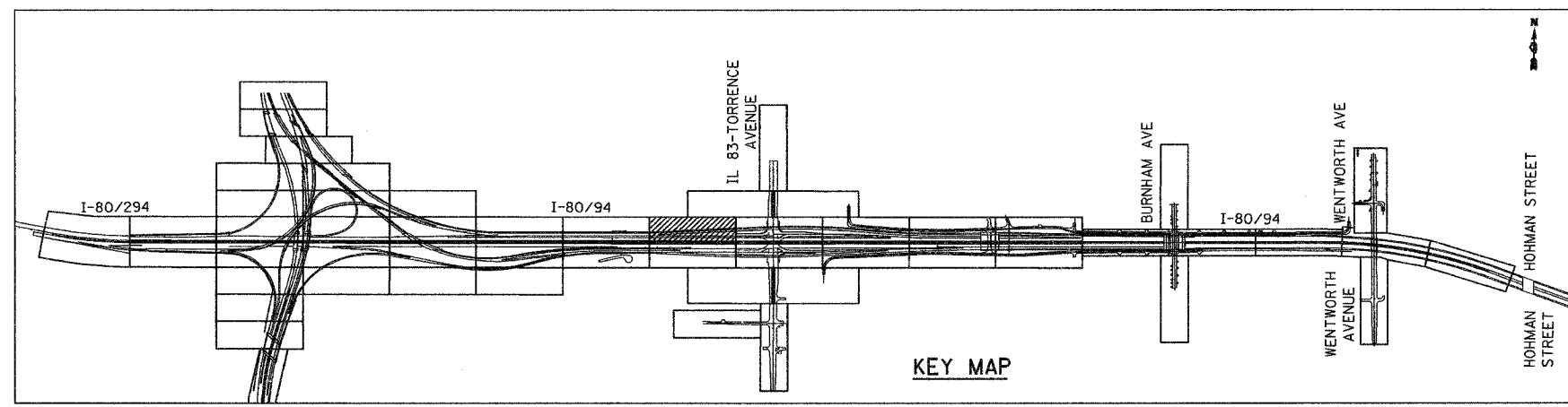
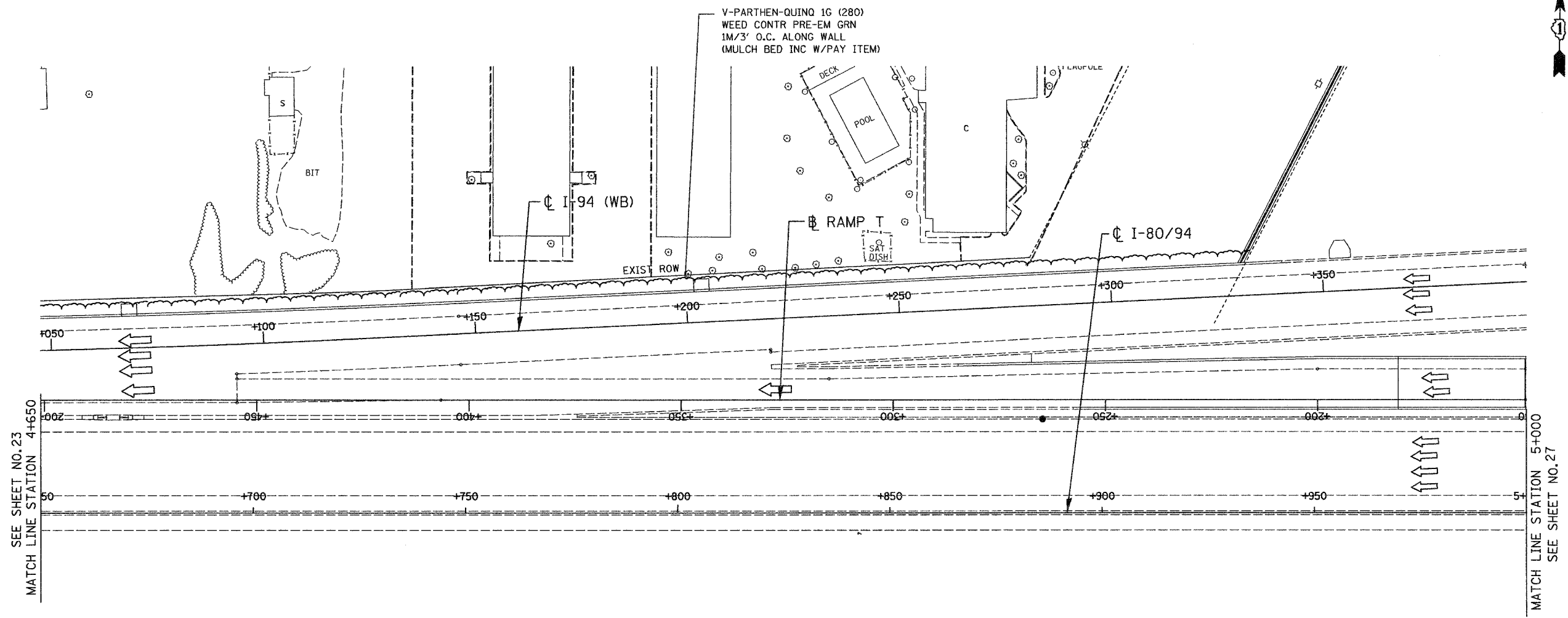
DRAWN BY ACE/CAD  
 CHECKED BY TJW

LSM - 13

12/12/2006  
 2:31:27 PM  
 S:\Project\204690\CADD\Contract.LS\LS13.rvt

ALL DIMENSIONS IN METERS EXCEPT PAY ITEMS AND UNLESS NOTED OTHERWISE

F.A.I. RTE.	SECTION	COUNTY	TOTAL SHEETS	SHEET NO.
80/94	2003-106LS	COOK	88	25
STA.	TO STA.			
FED. ROAD DIST. NO.	ILLINOIS	FED. AID PROJECT		
CONTRACT NO. 62699				



LSM - 14

ILLINOIS DEPARTMENT OF TRANSPORTATION  
 I-80/94/US 6  
 KINGERY-BORMAN EXPRESSWAY  
 BURNHAM ROAD TO US 41  
**LANDSCAPING PLAN**  
 KINGERY EXPRESSWAY I- 80/94

REVISIONS	
NAME	DATE

SCALE 1:500  
 DATE 12/13/06  
 DRAWN BY ACE/CAD  
 CHECKED BY TJW



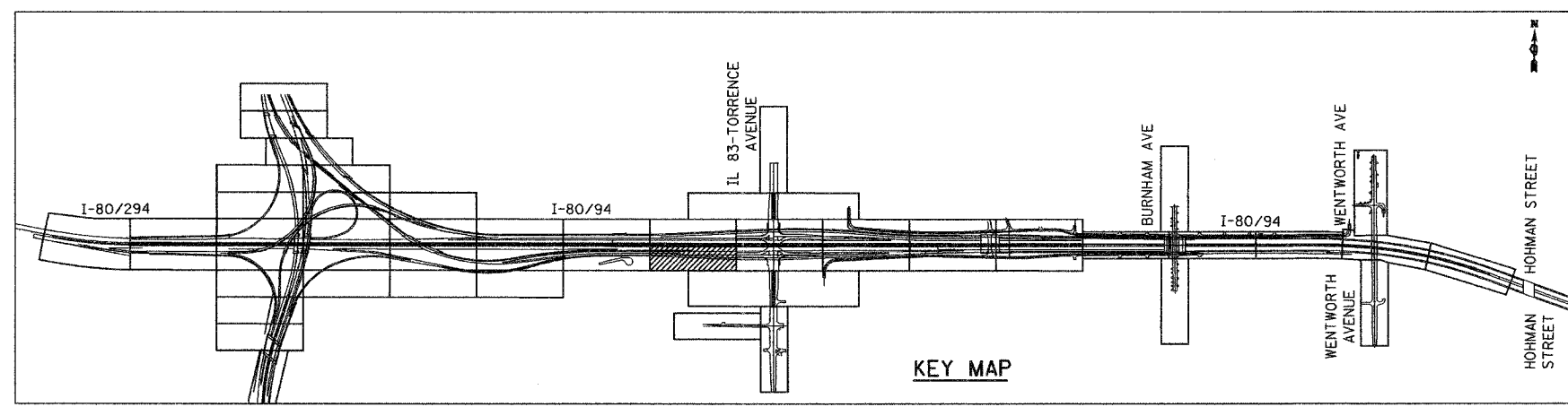
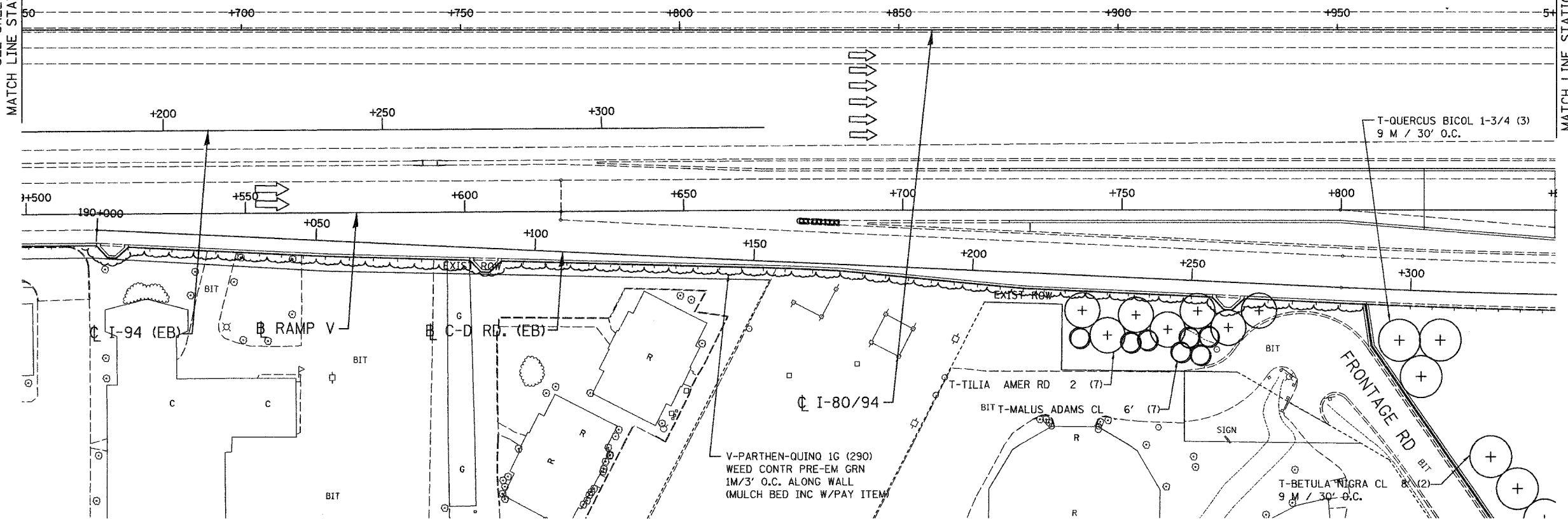
12/12/2006  
 2:31:44 PM  
 G:\Project\2014080 CADD\Contract LS\LS 14.rvt

ALL DIMENSIONS IN METERS EXCEPT PAY ITEMS AND UNLESS NOTED OTHERWISE

F.A.I. RTE.	SECTION	COUNTY	TOTAL SHEETS	SHEET NO.
80/94	2003-106LS	COOK	88	26
STA.	TO STA.			
FED. ROAD DIST. NO.	ILLINOIS	FED. AID PROJECT		
CONTRACT NO. 62699				

SEE SHEET NO. 24  
MATCH LINE STATION 4+650

MATCH LINE STATION 5+000  
SEE SHEET NO. 28



LSM - 15

ILLINOIS DEPARTMENT OF TRANSPORTATION  
I-80/94/US 6  
KINGERY-BORMAN EXPRESSWAY  
BURNHAM ROAD TO US 41  
LANDSCAPING PLAN  
KINGERY EXPRESSWAY I - 8094

REVISIONS	
NAME	DATE

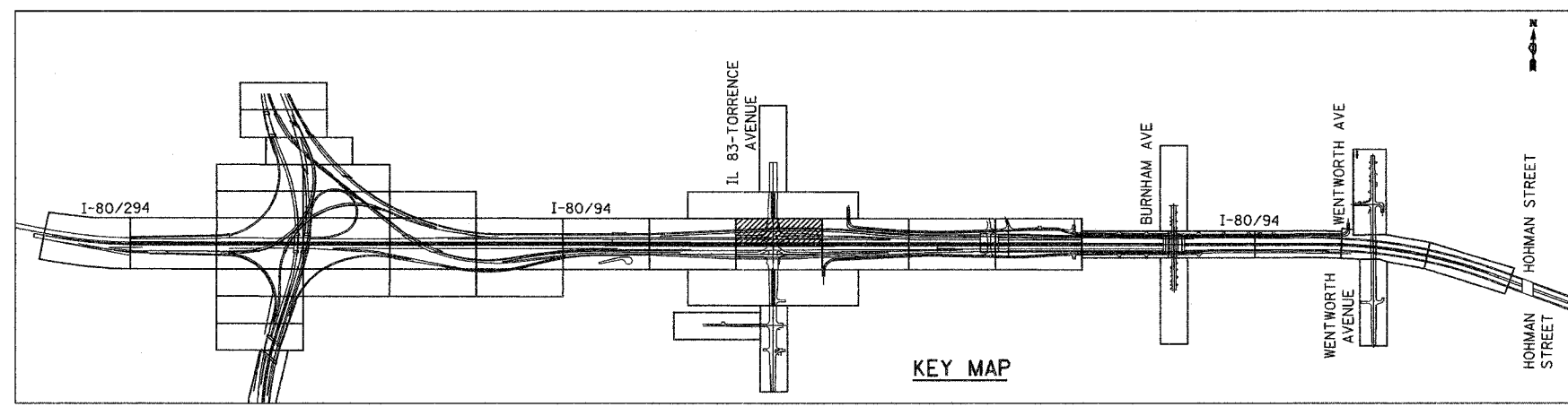
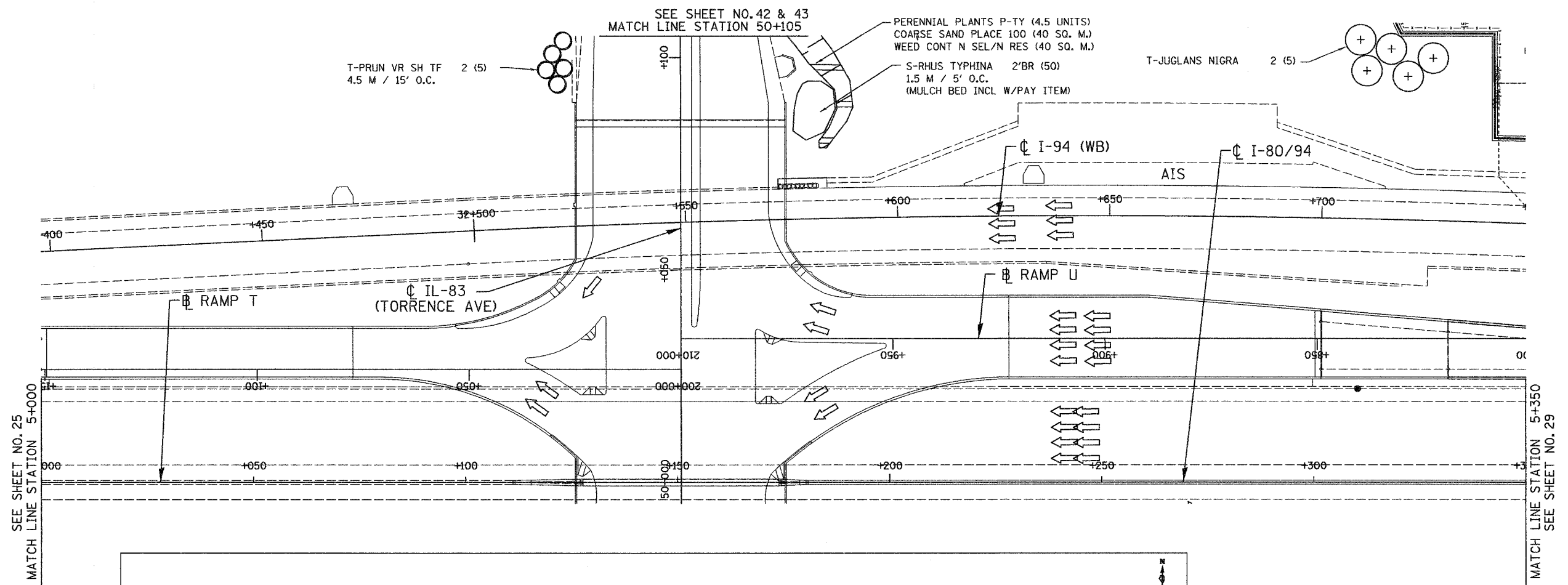
SCALE 1:500  
DATE 12/13/06  
DRAWN BY ACE/CAD  
CHECKED BY TJW



12/12/2009  
2:35:46 PM  
S:\Project\20146901\CADD\Contractor\LS\LS\_15.rdb

ALL DIMENSIONS IN METERS EXCEPT PAY ITEMS AND UNLESS NOTED OTHERWISE

F.A.I. RTE.	SECTION	COUNTY	TOTAL SHEETS	SHEET NO.
80/94	2003-106LS	COOK	88	27
STA.	TO STA.			
FED. ROAD DIST. NO.	ILLINOIS	FED. AID PROJECT		
CONTRACT NO. 62699				



KEY MAP

LSM - 16

ILLINOIS DEPARTMENT OF TRANSPORTATION  
 I-80/94/US 6  
 KINGERY-BORMAN EXPRESSWAY  
 BURNHAM ROAD TO US 41  
**LANDSCAPING PLAN**  
 KINGERY EXPRESSWAY I - 80/94

REVISIONS	
NAME	DATE

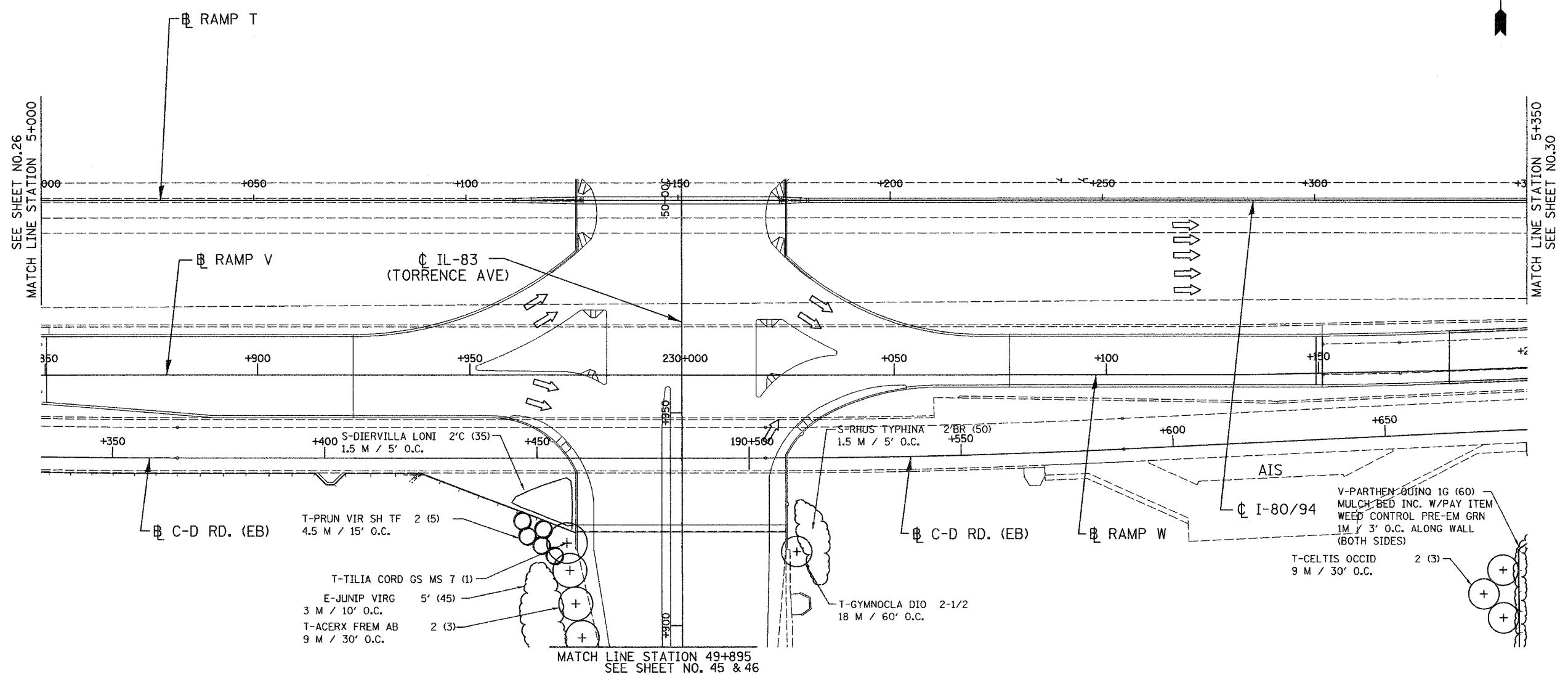
SCALE 1:500  
 DATE 12/13/06  
 DRAWN BY ACE/CAD  
 CHECKED BY TJW



12/12/2006  
 2:36:14 PM  
 S:\Project\20140801\CADD\Contract US LS 16.rvt

ALL DIMENSIONS IN METERS EXCEPT PAY ITEMS AND UNLESS NOTED OTHERWISE

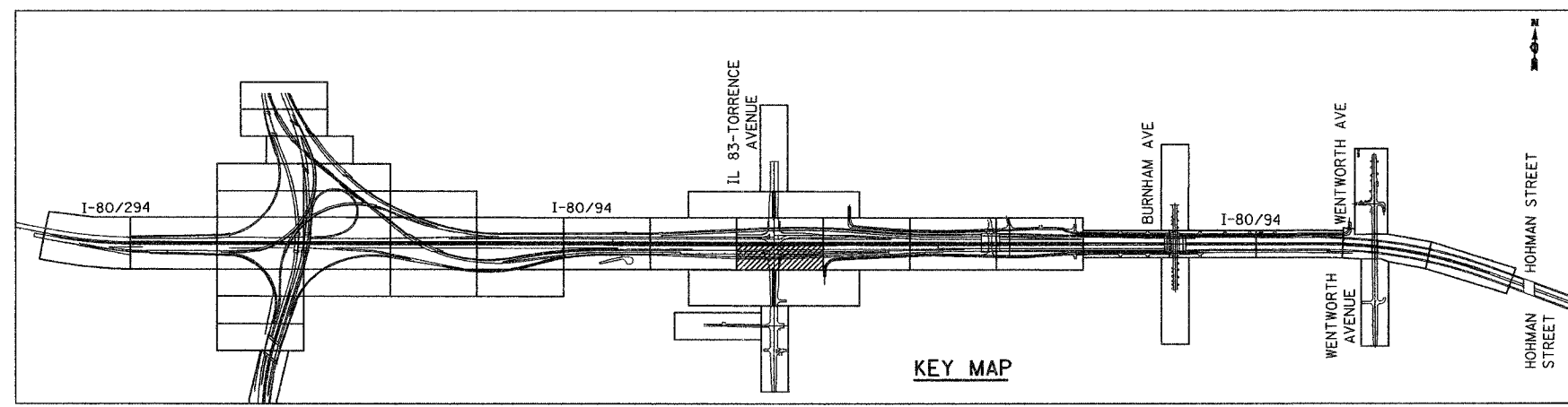
F.A.I. RTE.	SECTION	COUNTY	TOTAL SHEETS	SHEET NO.
80/94	2003-106LS	COOK	88	28
STA.	TO STA.			
FED. ROAD DIST. NO.	ILLINOIS	FED. AID PROJECT		
CONTRACT NO. 62699				



SEE SHEET NO.26  
MATCH LINE STATION 5+000

MATCH LINE STATION 5+350  
SEE SHEET NO.30

MATCH LINE STATION 49+895  
SEE SHEET NO. 45 & 46



KEY MAP

LSM - 17

ILLINOIS DEPARTMENT OF TRANSPORTATION  
I-80/94/US 6  
KINGERY-BORMAN EXPRESSWAY  
BURNHAM ROAD TO US 41  
LANDSCAPING PLAN  
KINGERY EXPRESSWAY I- 8094

REVISIONS	
NAME	DATE

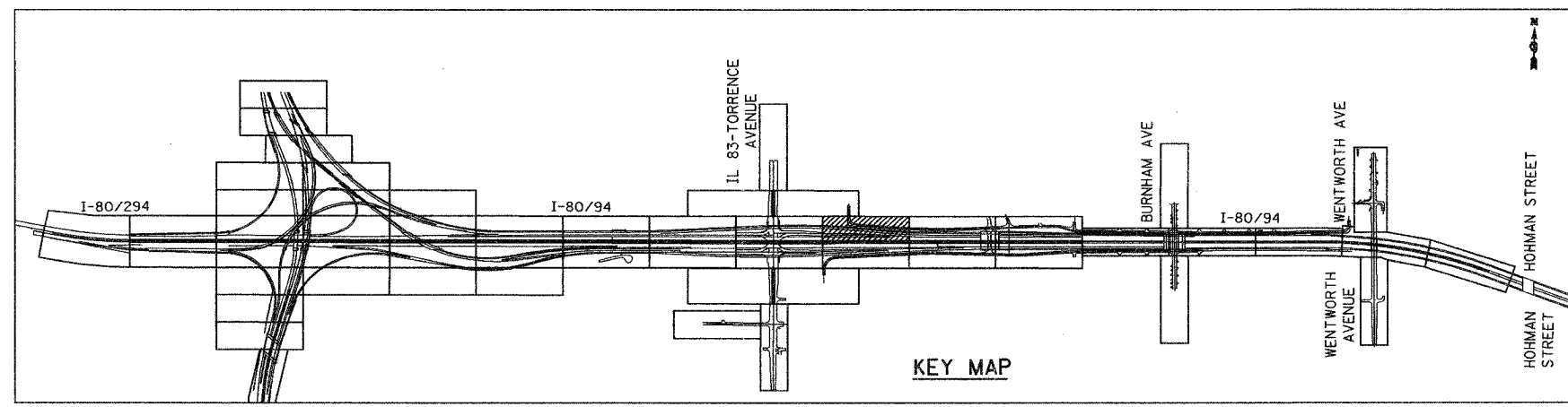
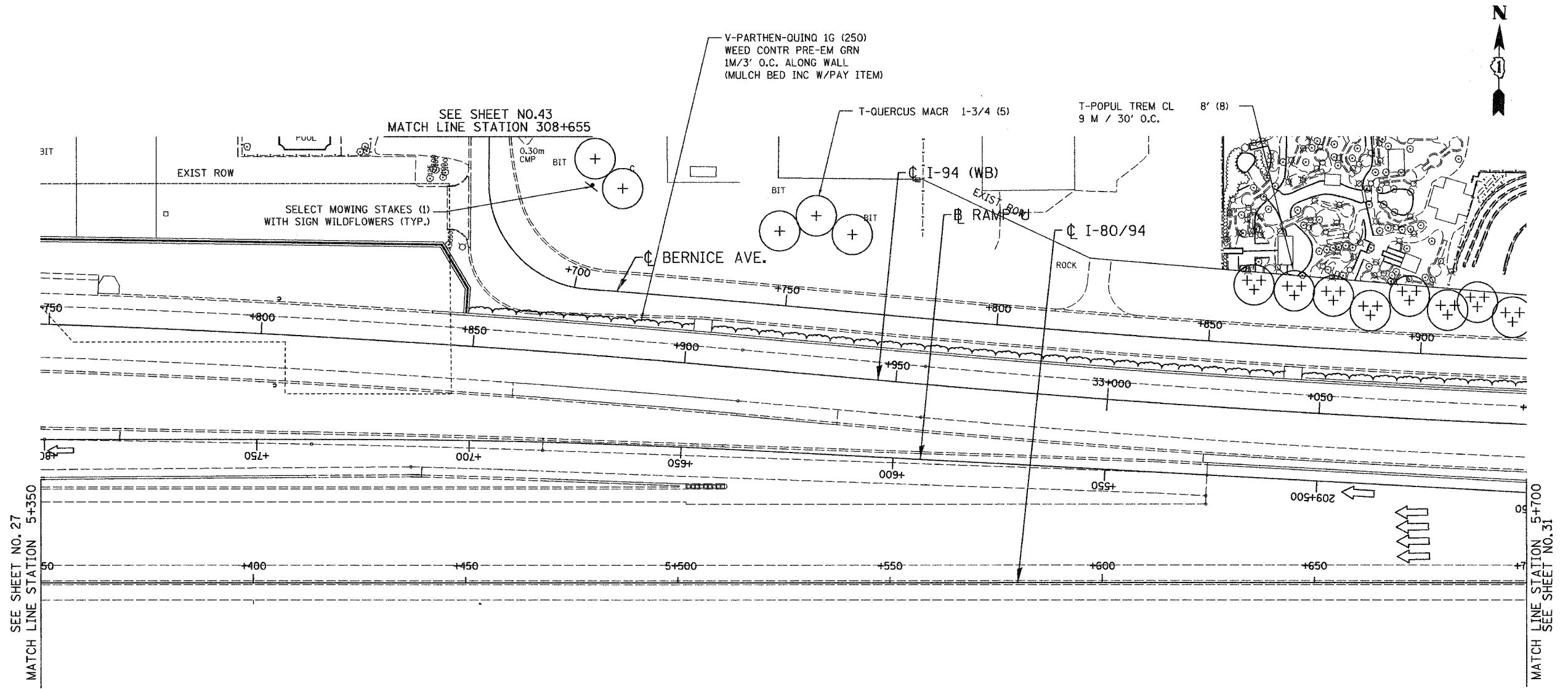
SCALE 1:500  
DATE 12/13/06  
DRAWN BY ACE/CAD  
CHECKED BY TJW



12/12/06  
2:34:36 PM  
S:\Project\12044960\CADD\Contract US LS 17.rvt

ALL DIMENSIONS IN METERS EXCEPT PAY ITEMS AND UNLESS NOTED OTHERWISE

F.A.I. RTE.	SECTION	COUNTY	TOTAL SHEETS	SHEET NO.
80/94	2003-106LS	COOK	88	29
STA.	TO STA.			
FED. ROAD DIST. NO.	ILLINOIS	FED. AID PROJECT		
CONTRACT NO. 62699				



LSM - 18

ILLINOIS DEPARTMENT OF TRANSPORTATION  
I-80/94/US 6  
KINGERY-BORMAN EXPRESSWAY  
BURNHAM ROAD TO US 41  
LANDSCAPING PLAN  
KINGERY EXPRESSWAY I - 8094

REVISIONS	
NAME	DATE

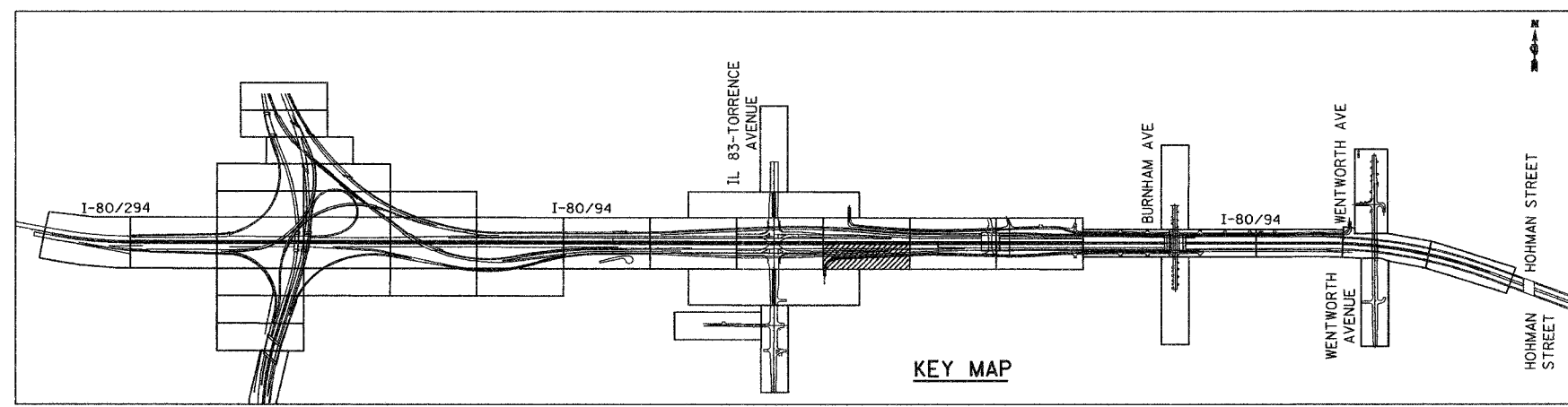
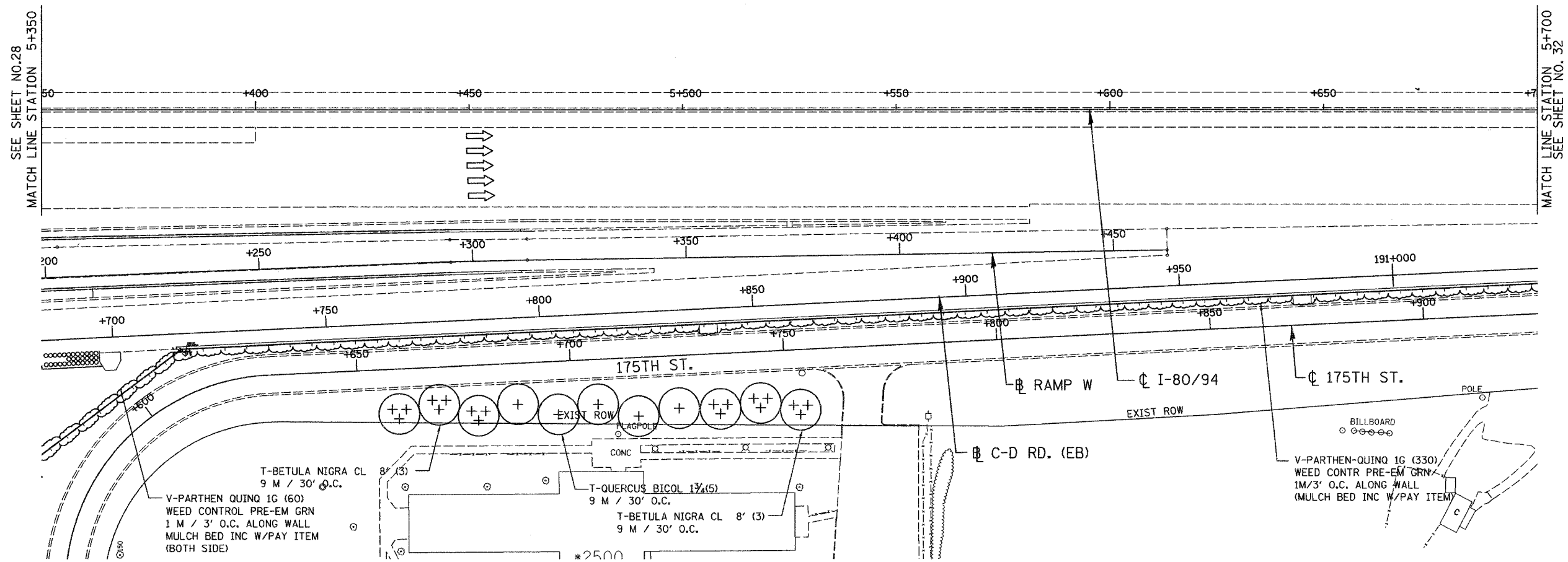
SCALE 1:500  
DATE 12/13/06  
DRAWN BY ACE/CAD  
CHECKED BY TJW



12/12/2006  
2:34:58 PM  
F:\Project\12141000\CADD\Contract\LS\LS 18.rvt

ALL DIMENSIONS IN METERS EXCEPT PAY ITEMS AND UNLESS NOTED OTHERWISE

F.A.I. RTE. 80/94	SECTION 2003-106LS	COUNTY COOK	TOTAL SHEETS 88	SHEET NO. 30
STA. 191+000	TO STA.			
FED. ROAD DIST. NO.	ILLINOIS	FED. AID PROJECT		
CONTRACT NO. 62699				



LSM - 19

ILLINOIS DEPARTMENT OF TRANSPORTATION  
I-80/94/US 6  
KINGERY-BORMAN EXPRESSWAY  
BURNHAM ROAD TO US 41  
LANDSCAPING PLAN  
KINGERY EXPRESSWAY I-8094

REVISIONS	
NAME	DATE

SCALE 1:500  
DATE 12/13/06

DRAWN BY ACE/CAD  
CHECKED BY TJW

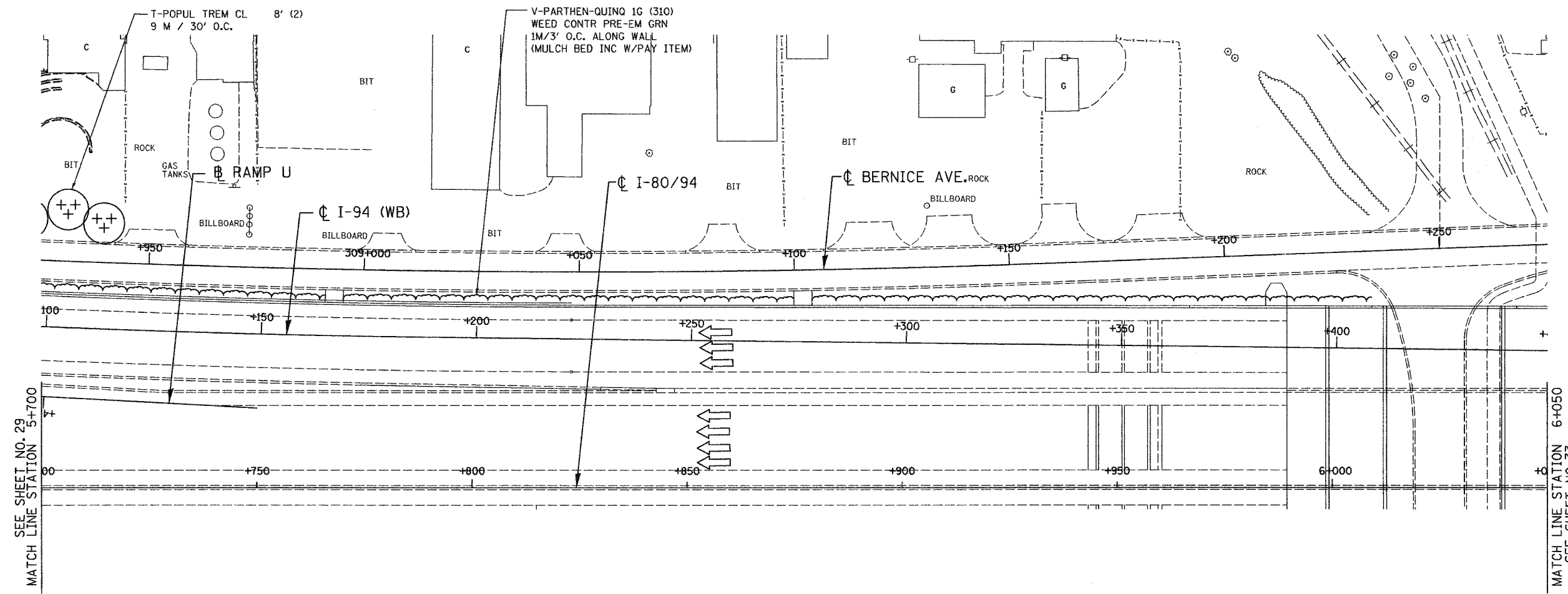


12/12/06  
 2:35:19 PM  
 S:\Project\2004\600\CADD\Contract\LS\LS\_19.rvt



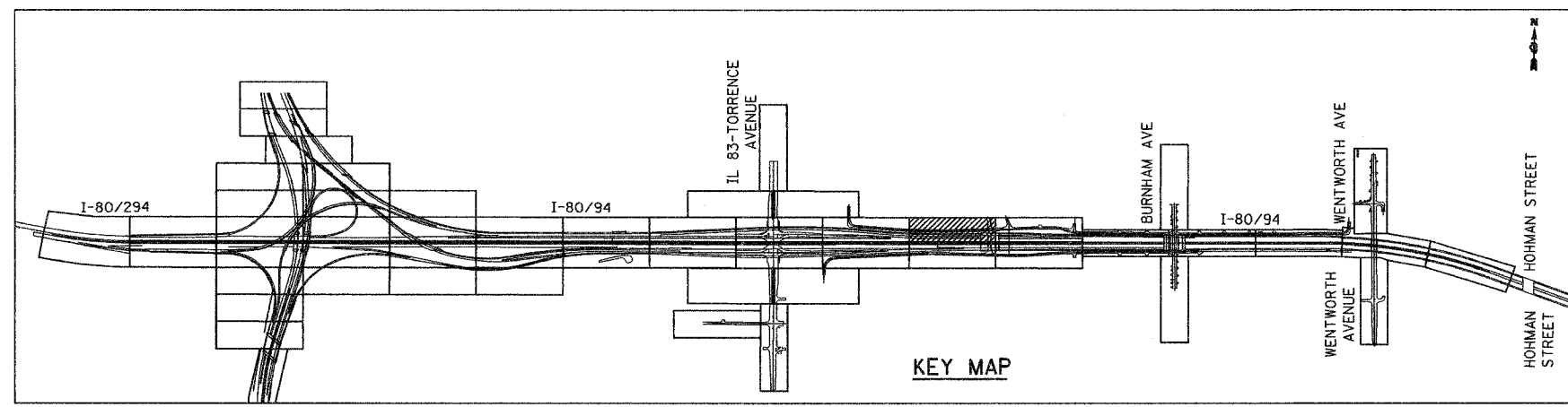
ALL DIMENSIONS IN METERS EXCEPT PAY ITEMS AND UNLESS NOTED OTHERWISE

F.A.I. RTE.	SECTION	COUNTY	TOTAL SHEETS	SHEET NO.
80/94	2003-106LS	COOK	88	31
STA.	TO STA.			
FED. ROAD DIST. NO.	ILLINOIS	FED. AID PROJECT		
CONTRACT NO. 62699				



SEE SHEET NO. 29  
MATCH LINE STATION 5+700

MATCH LINE STATION 6+050  
SEE SHEET NO. 33



KEY MAP

LSM - 20

REVISIONS	
NAME	DATE

ILLINOIS DEPARTMENT OF TRANSPORTATION  
I-80/94/US 6  
KINGERY-BORMAN EXPRESSWAY  
BURNHAM ROAD TO US 41  
**LANDSCAPING PLAN**  
KINGERY EXPRESSWAY I- 8094

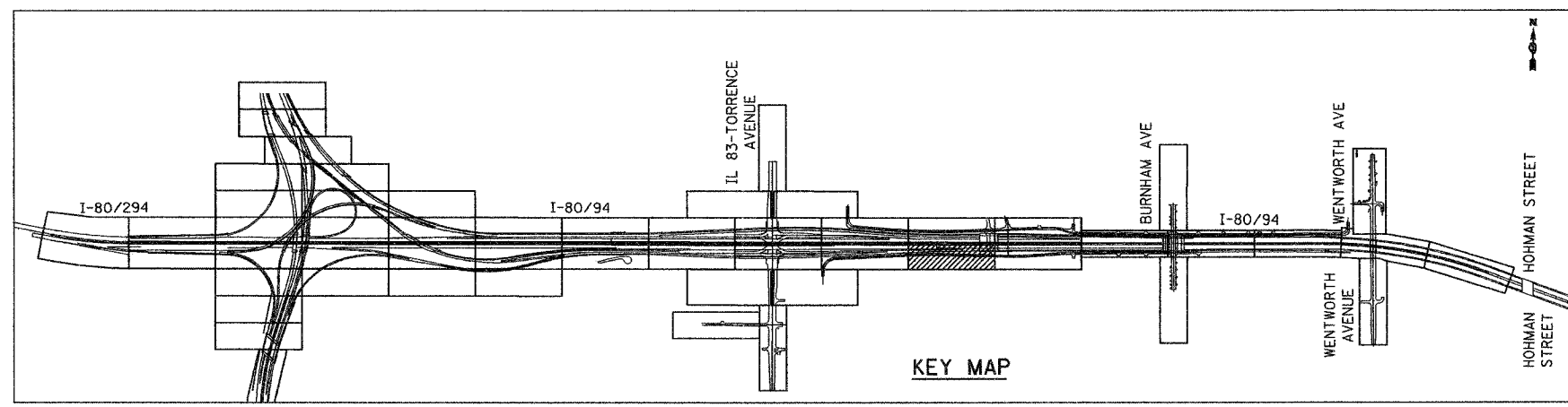
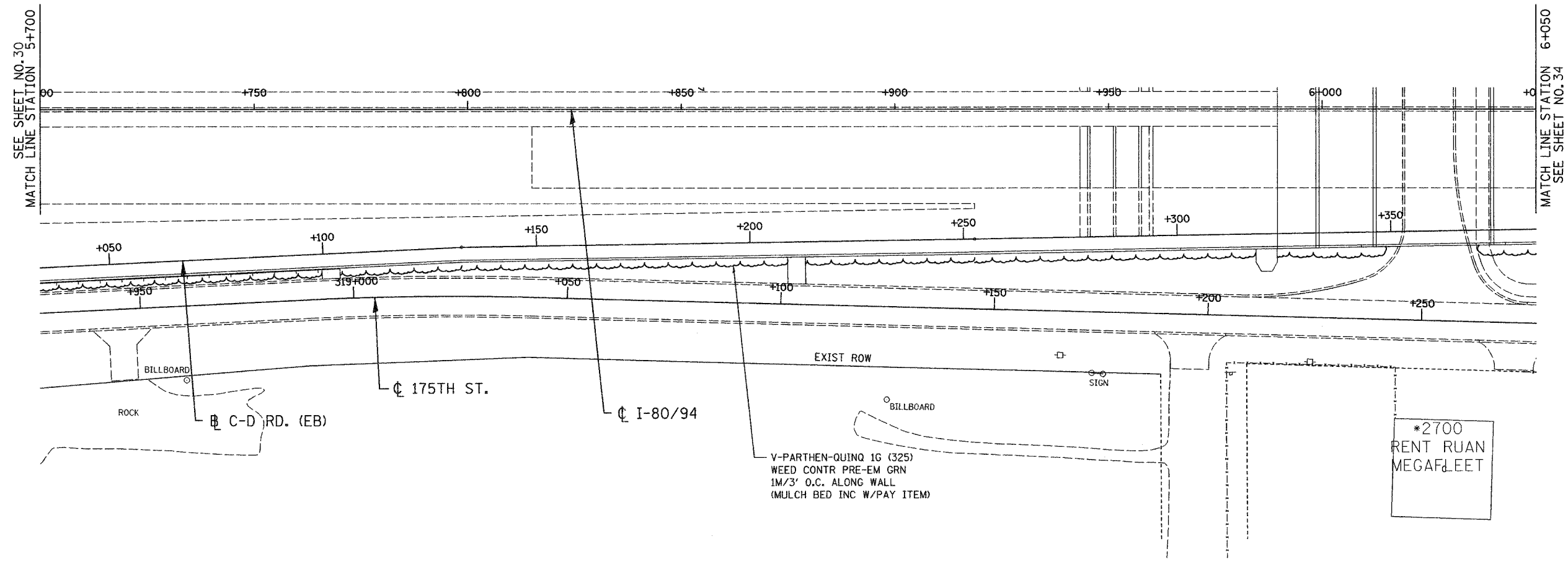
SCALE 1:500  
DATE 12/13/06

DRAWN BY ACE/CAD  
CHECKED BY TJW

12/12/2006  
2:35:40 PM  
S:\Project\20141080\CADD\Contract\LS\LS\_20.rds

ALL DIMENSIONS IN METERS EXCEPT PAY ITEMS AND UNLESS NOTED OTHERWISE

F.A.I. RTE.	SECTION	COUNTY	TOTAL SHEETS	SHEET NO.
80/94	2003-106LS	COOK	88	32
STA.	TO STA.			
FED. ROAD DIST. NO.	ILLINOIS	FED. AID PROJECT		
CONTRACT NO. 62699				



LSM - 21

ILLINOIS DEPARTMENT OF TRANSPORTATION  
 I-80/94/US 6  
 KINGERY-BORMAN EXPRESSWAY  
 BURNHAM ROAD TO US 41  
**LANDSCAPING PLAN**  
 KINGERY EXPRESSWAY I - 80/94

REVISIONS	
NAME	DATE

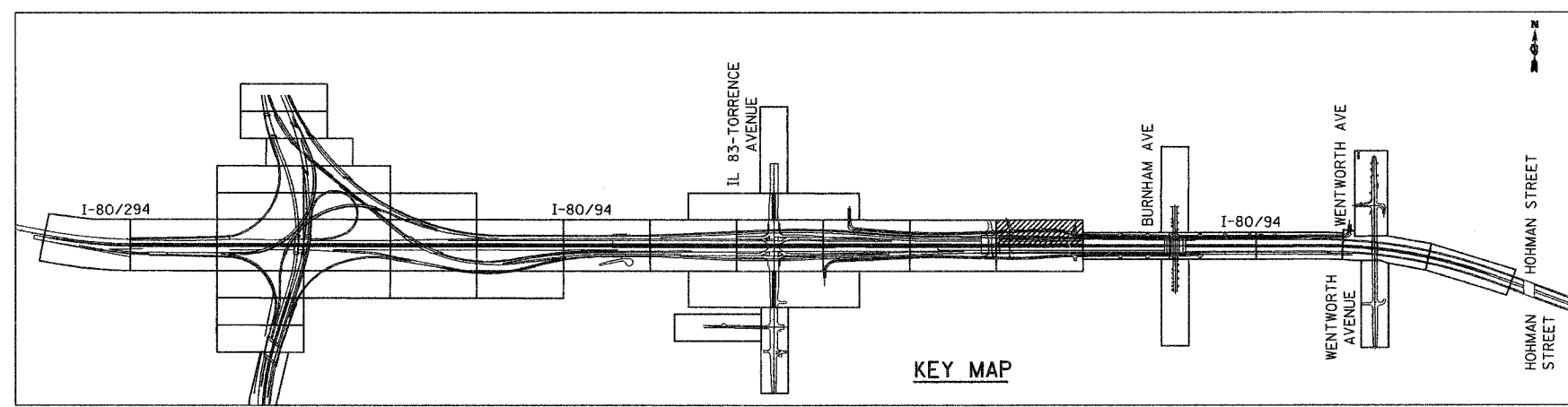
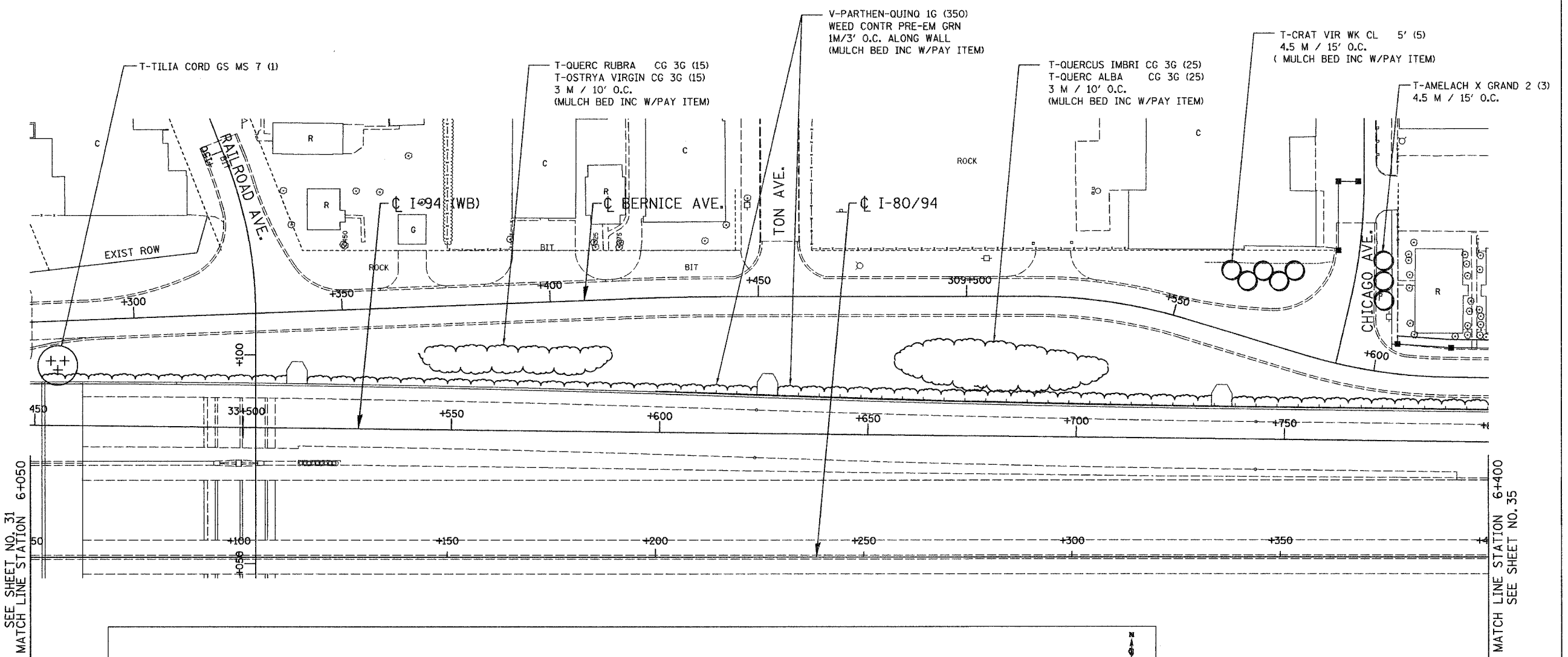
SCALE 1:500  
 DATE 12/13/06  
 DRAWN BY ACE/CAD  
 CHECKED BY TJW



12/12/06  
 2:36:02 PM  
 P:\Project\2014080\CADD\Contract LS\LS\_21.rvt

ALL DIMENSIONS IN METERS EXCEPT PAY ITEMS AND UNLESS NOTED OTHERWISE

F.A.I. RTE.	SECTION	COUNTY	TOTAL SHEETS	SHEET NO.
80/94	2003-106LS	COOK	88	33
STA.	TO STA.			
FED. ROAD DIST. NO.	ILLINOIS	FED. AID PROJECT		
CONTRACT NO. 62699				



SEE SHEET NO. 31  
MATCH LINE STATION 6+050

MATCH LINE STATION 6+400  
SEE SHEET NO. 35

LSM - 22

REVISIONS	
NAME	DATE

ILLINOIS DEPARTMENT OF TRANSPORTATION  
I-80/94/US 6  
KINGERY-BORMAN EXPRESSWAY  
BURNHAM ROAD TO US 41  
**LANDSCAPING PLAN**  
KINGERY EXPRESSWAY I - 8094

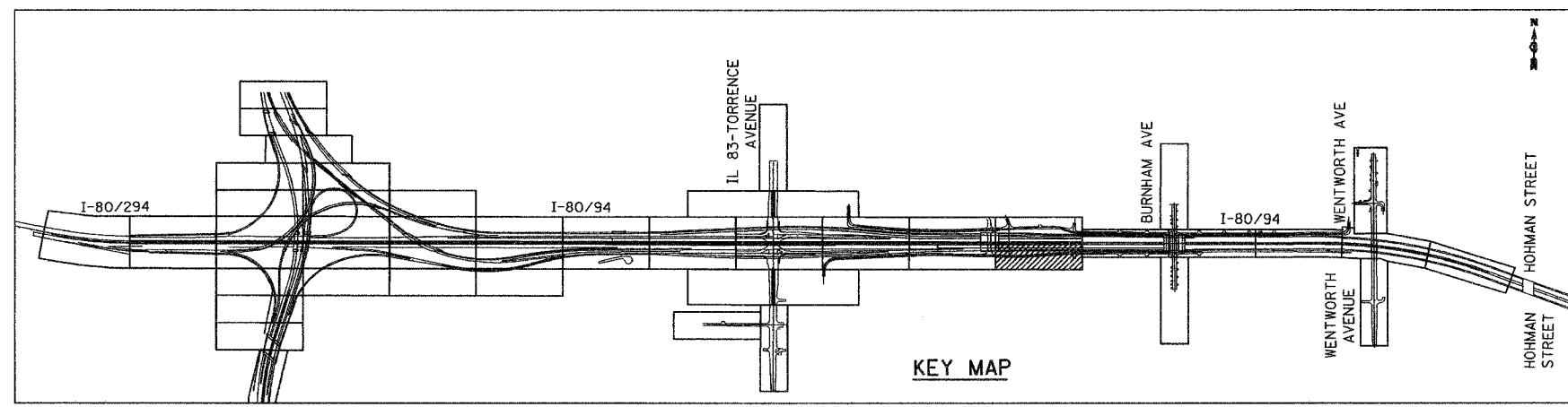
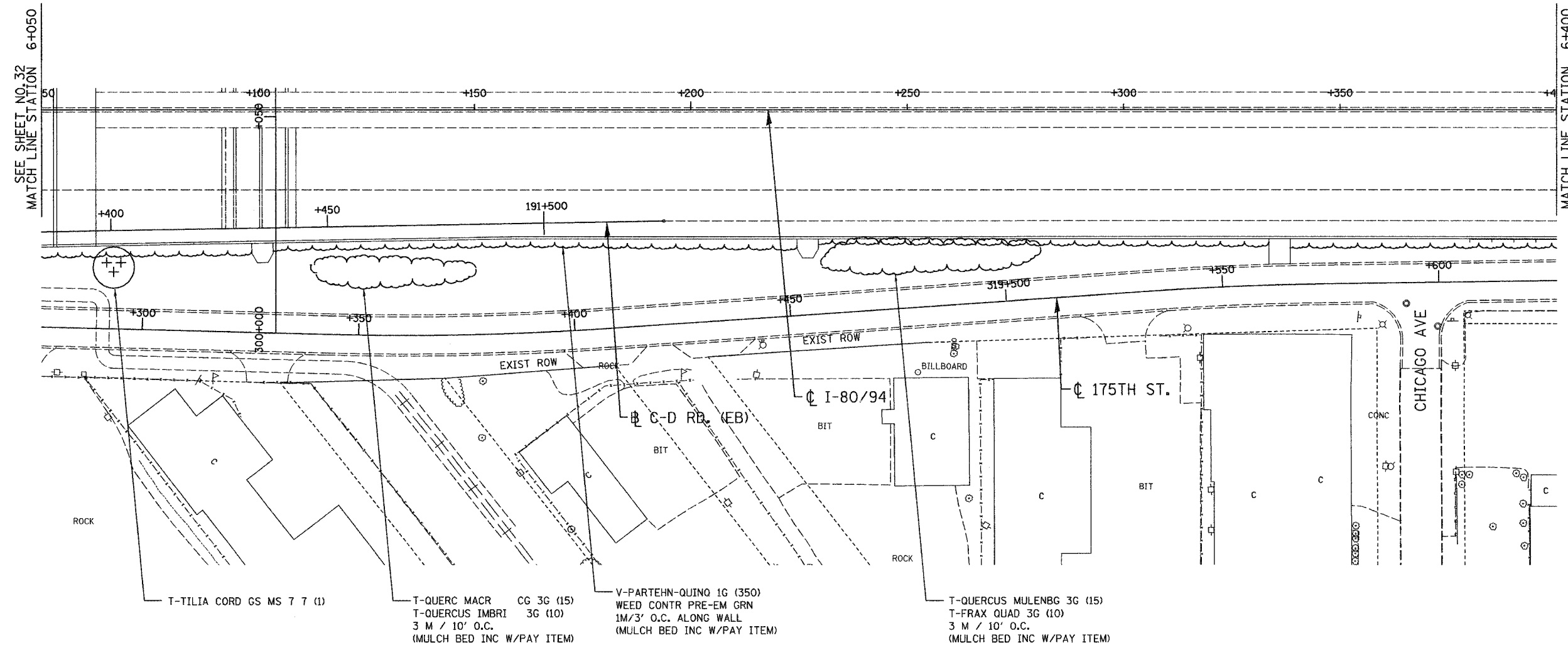
SCALE 1:500  
DATE 12/13/06

DRAWN BY ACE/CAD  
CHECKED BY TJW

12/12/06  
2:56:24 PM  
S:\Project\2004\801\CADD\Contract US LS 22.rvt

ALL DIMENSIONS IN METERS EXCEPT PAY ITEMS AND UNLESS NOTED OTHERWISE

F.A.I. RTE.	SECTION	COUNTY	TOTAL SHEETS	SHEET NO.
80/94	2003-106LS	COOK	88	34
STA.	TO STA.			
FED. ROAD DIST. NO.	ILLINOIS	FED. AID PROJECT		
CONTRACT NO. 62699				



LSM - 23

ILLINOIS DEPARTMENT OF TRANSPORTATION  
I-80/94/US 6  
KINGERY-BORMAN EXPRESSWAY  
BURNHAM ROAD TO US 41  
LANDSCAPING PLAN  
KINGERY EXPRESSWAY I-8094

REVISIONS	
NAME	DATE

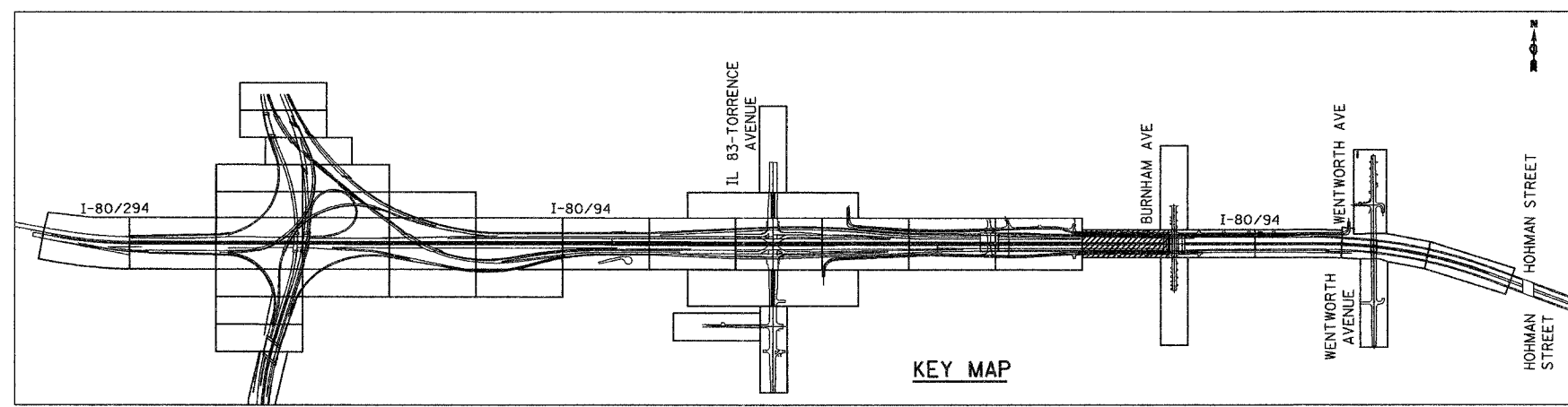
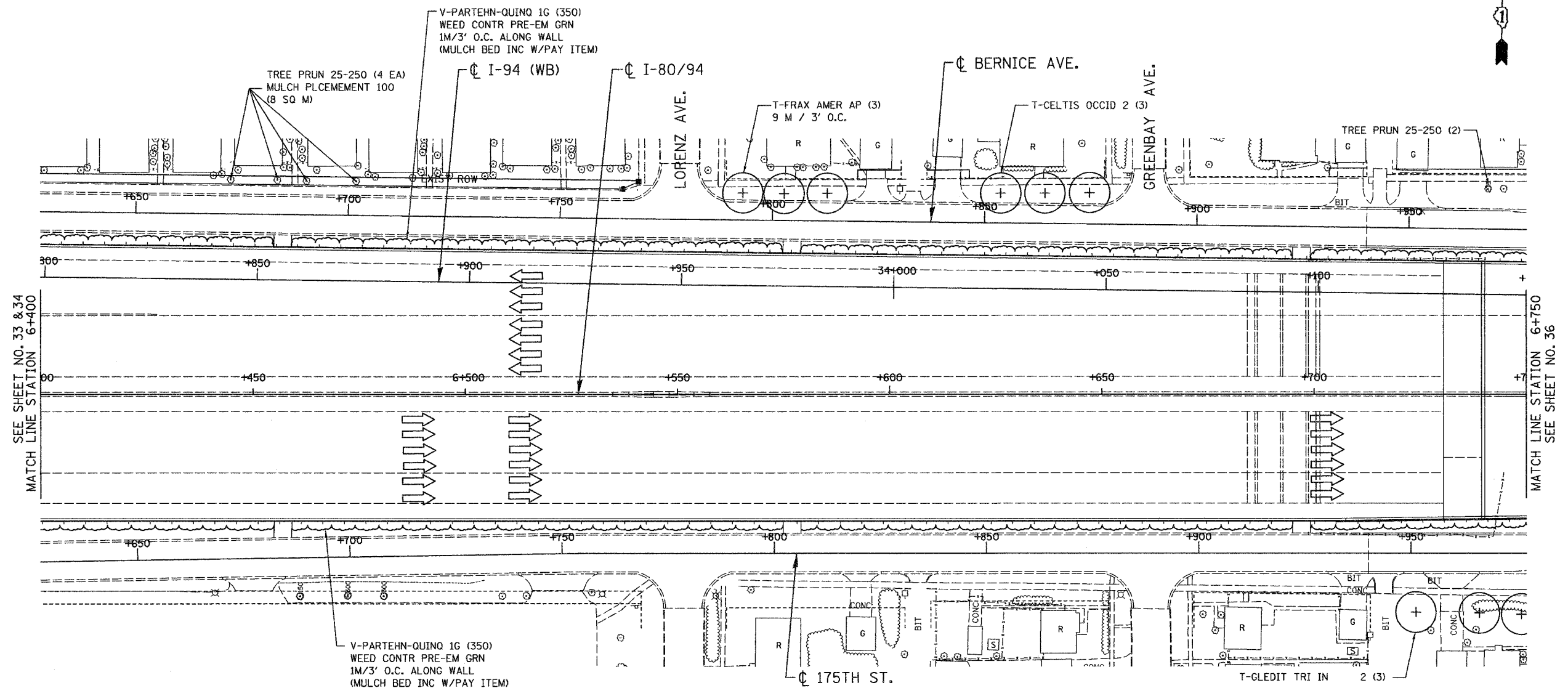
SCALE 1:500  
DATE 12/13/06  
DRAWN BY ACE/CAD  
CHECKED BY TJW



12/13/06  
 2:36:44 PM  
 S:\Project\1014980\CADD\Contract\LS\LS\_23.rvt

ALL DIMENSIONS IN METERS EXCEPT PAY ITEMS AND UNLESS NOTED OTHERWISE

F.A.I. RTE.	SECTION	COUNTY	TOTAL SHEETS	SHEET NO.
80/94	2003-106LS	COOK	88	35
STA.	TO STA.			
FED. ROAD DIST. NO.	ILLINOIS	FED. AID PROJECT		
CONTRACT NO. 62699				



KEY MAP

LSM - 24

ILLINOIS DEPARTMENT OF TRANSPORTATION  
 I-80/94/US 6  
 KINGERY-BORMAN EXPRESSWAY  
 BURNHAM ROAD TO US 41  
**LANDSCAPING PLAN**  
 KINGERY EXPRESSWAY I- 8094

REVISIONS	
NAME	DATE

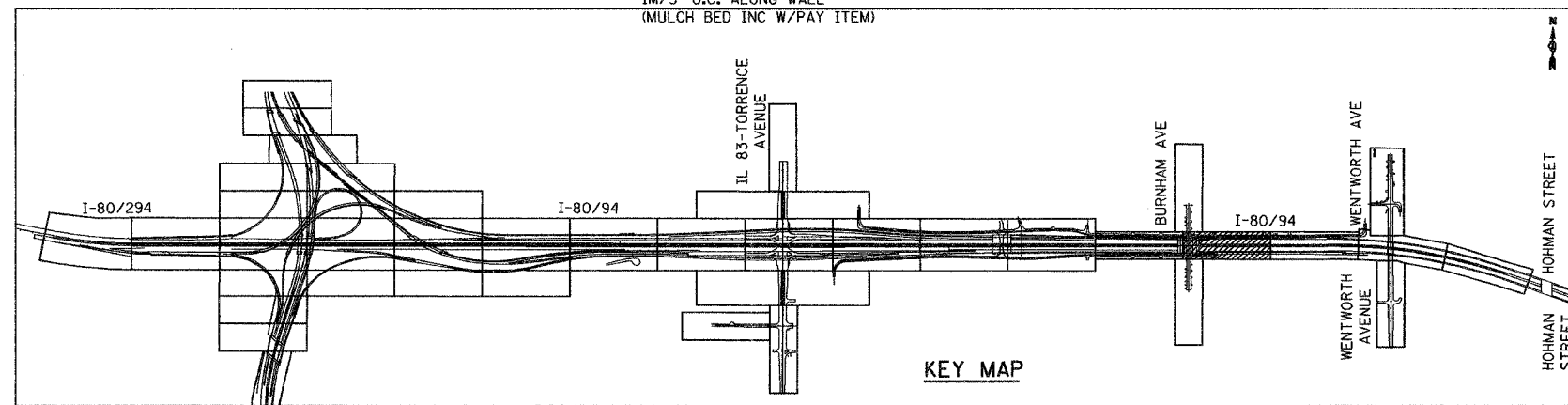
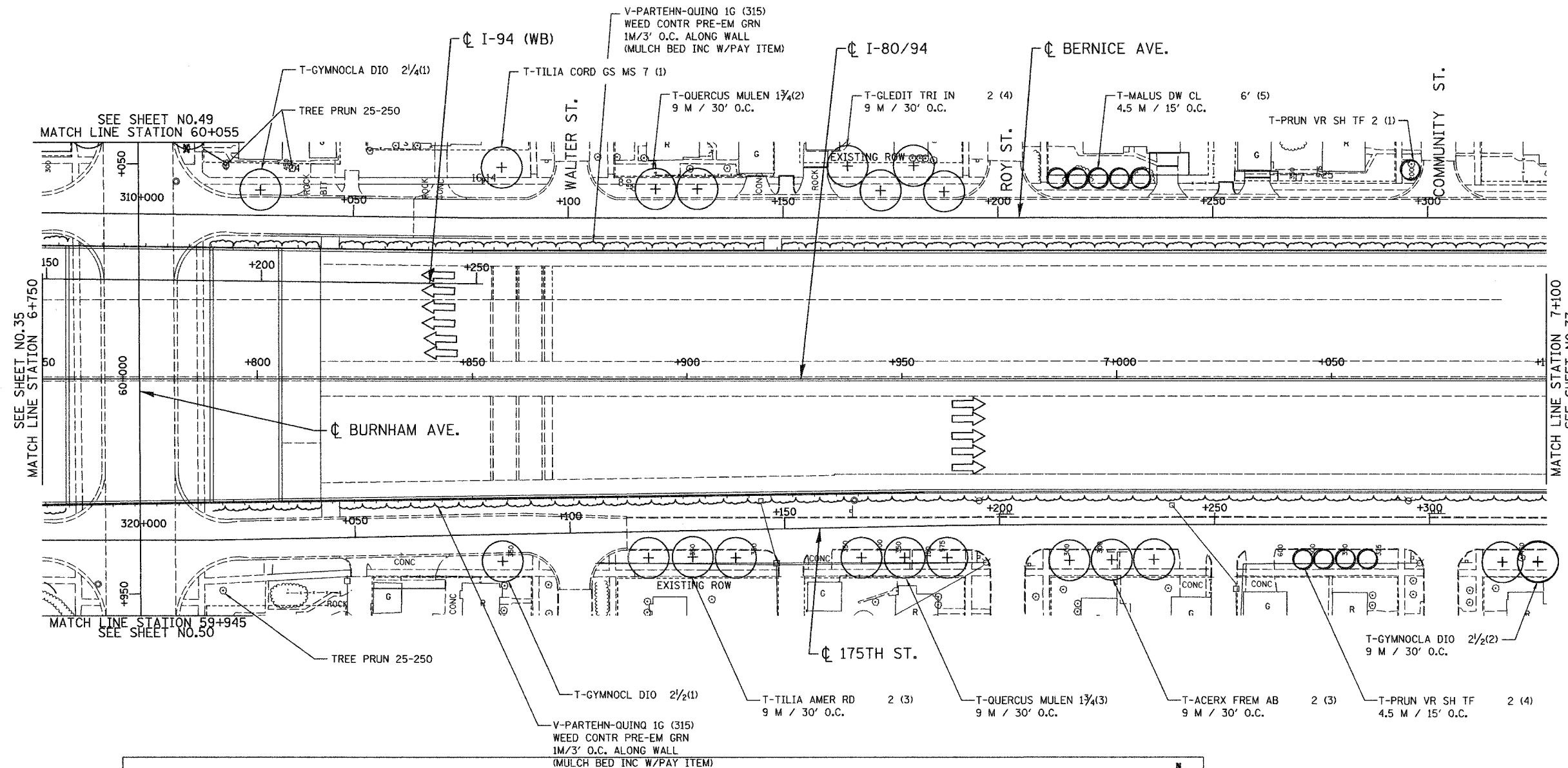
SCALE 1:500  
 DATE 12/13/06  
 DRAWN BY ACE/CAD  
 CHECKED BY TJW



12/12/06  
 2:37:16 PM  
 G:\Project\20040901\CADD\Contract LS\LS 24.rvt

ALL DIMENSIONS IN METERS EXCEPT PAY ITEMS AND UNLESS NOTED OTHERWISE

F.A.I. RTE.	SECTION	COUNTY	TOTAL SHEETS	SHEET NO.
80/94	2003-106LS	COOK	88	36
STA.	TO STA.			
FED. ROAD DIST. NO.	ILLINOIS FED. AID PROJECT			
CONTRACT NO. 62699				



LSM - 25

ILLINOIS DEPARTMENT OF TRANSPORTATION  
 I-80/94/US 6  
 KINGERY-BORMAN EXPRESSWAY  
 BURNHAM ROAD TO US 41  
**LANDSCAPING PLAN**  
 KINGERY EXPRESSWAY I - 80/94

SCALE 1:500  
 DATE 12/13/06  
 DRAWN BY ACE/CAD  
 CHECKED BY TJW



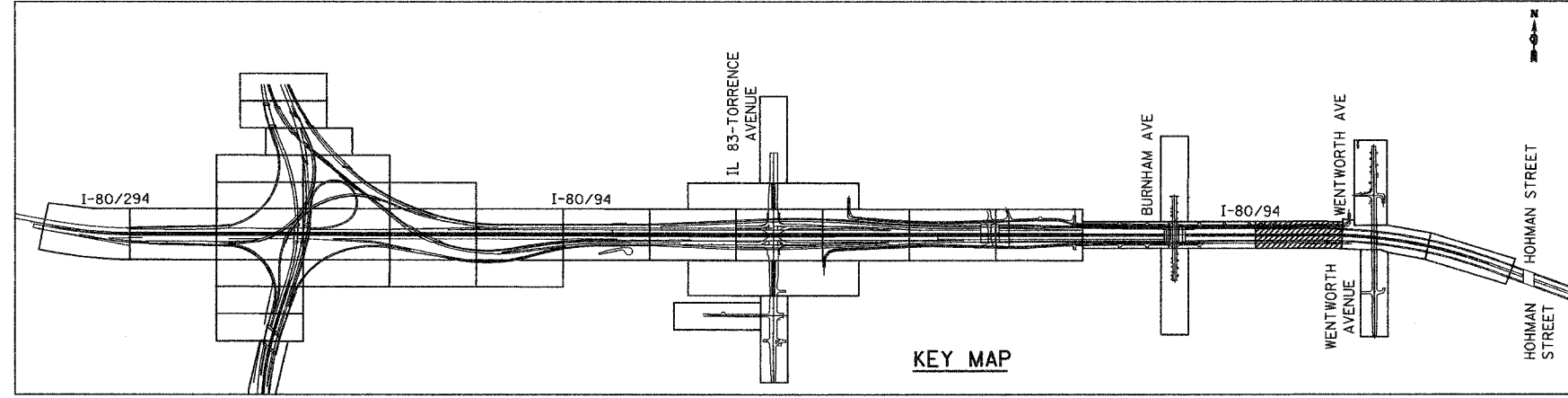
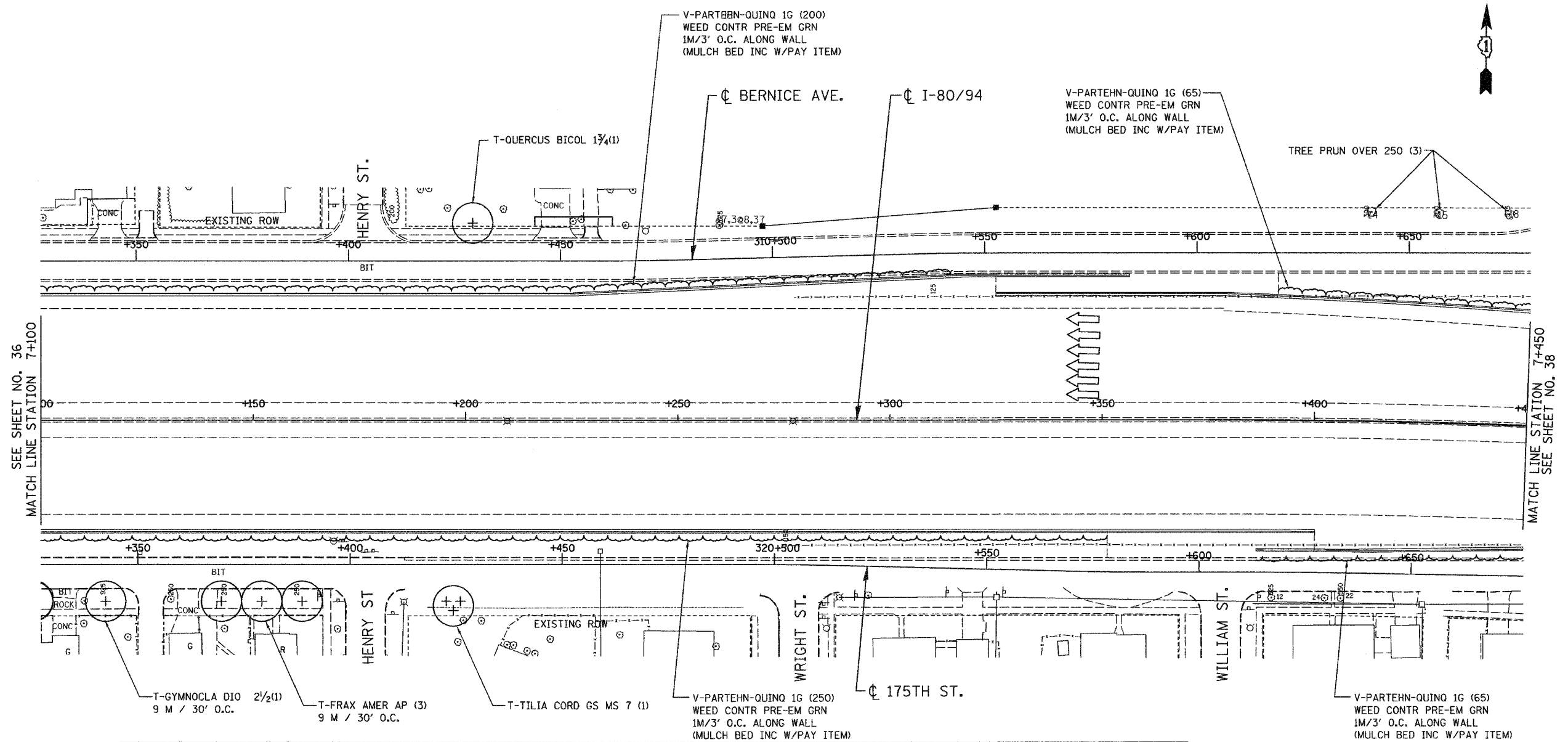
REVISIONS	
NAME	DATE

12/27/2006  
 9:30:01 AM  
 G:\Project\2010\08\CAD\LSM - 25.rvt  
 TJW

I:\CAD\Contract\LSUS\_25.rvt 12/27/2006 9:30:01 AM

ALL DIMENSIONS IN METERS EXCEPT PAY ITEMS AND UNLESS NOTED OTHERWISE

F.A.I. RTE.	SECTION	COUNTY	TOTAL SHEETS	SHEET NO.
80/94	2003-106LS	COOK	88	37
STA.	TO STA.			
FED. ROAD DIST. NO.	ILLINOIS	FED. AID PROJECT		
CONTRACT NO. 62699				



LSM - 26

ILLINOIS DEPARTMENT OF TRANSPORTATION  
 I-80/94/US 6  
 KINGERY-BORMAN EXPRESSWAY  
 BURNHAM ROAD TO US 41  
**LANDSCAPING PLAN**  
 KINGERY EXPRESSWAY I - 8094

REVISIONS	
NAME	DATE

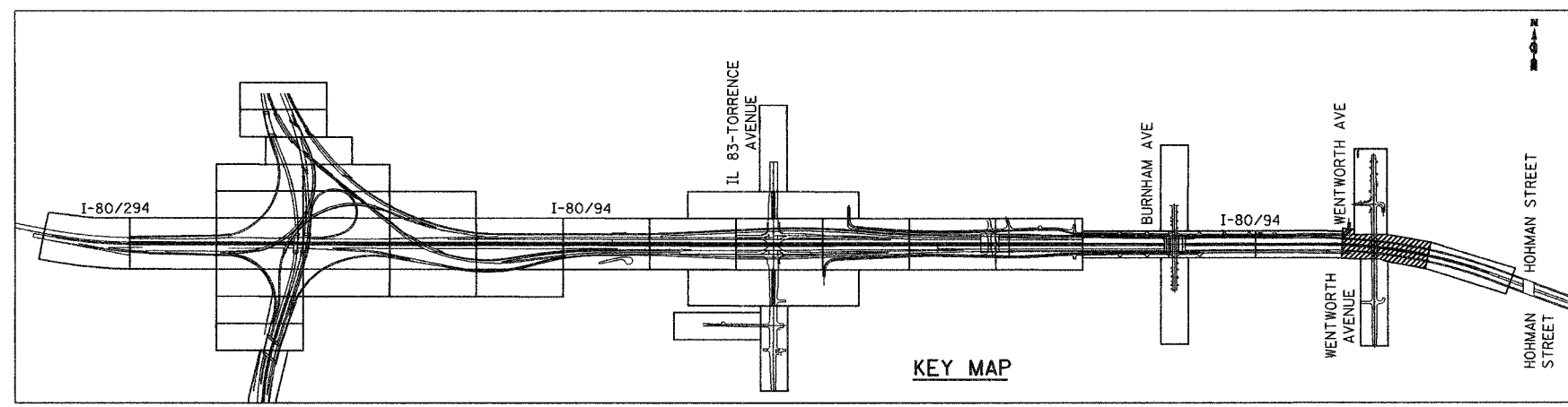
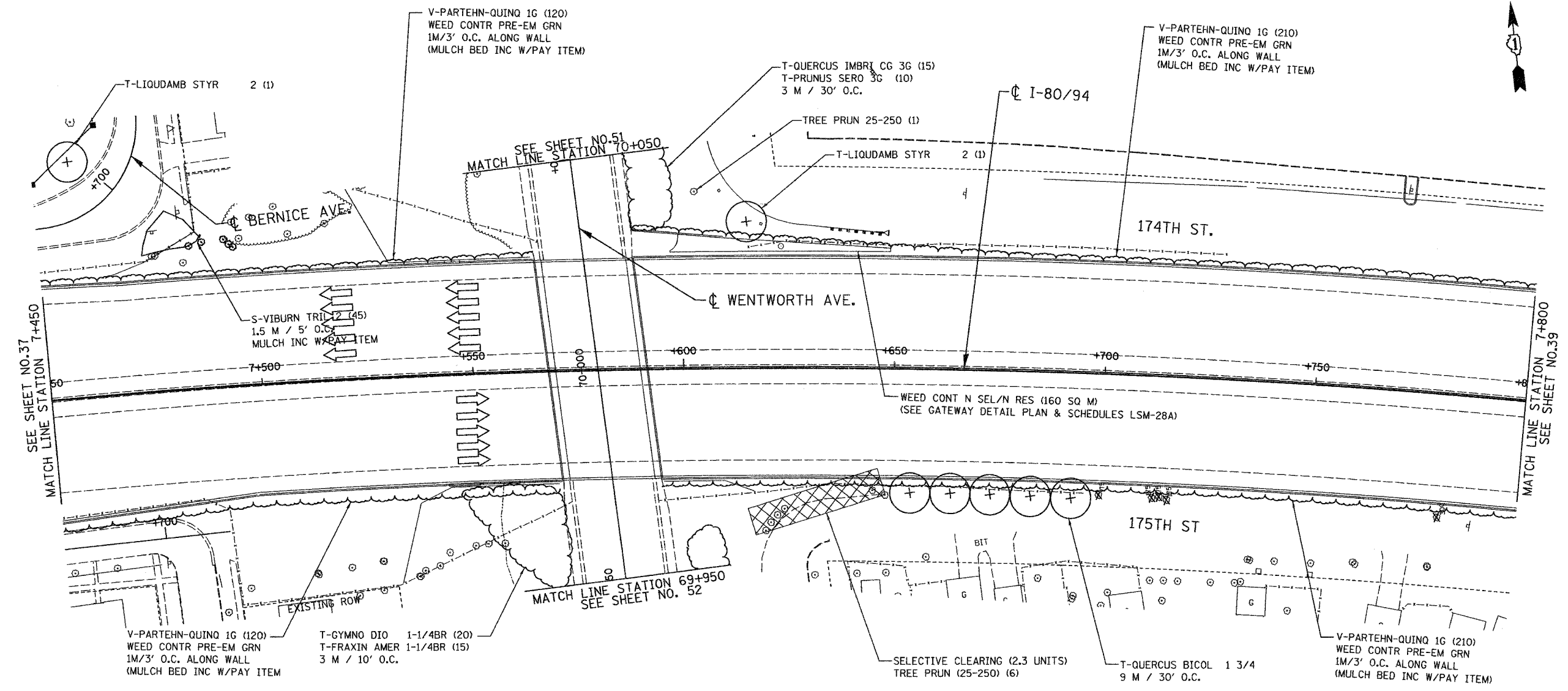
SCALE 1:500  
 DATE 12/13/06  
 DRAWN BY ACE/CAD  
 CHECKED BY TJW



12/12/06  
 2:37:48 PM  
 S:\Project\2014\060\CADD\Contract LS LS 26.rvt

ALL DIMENSIONS IN METERS EXCEPT PAY ITEMS AND UNLESS NOTED OTHERWISE

F.A.I. RTE.	SECTION	COUNTY	TOTAL SHEETS	SHEET NO.
80/94	2003-106LS	COOK	88	38
STA.	TO STA.			
FED. ROAD DIST. NO.	ILLINOIS	FED. AID PROJECT		
CONTRACT NO. 62699				



LSM - 27

ILLINOIS DEPARTMENT OF TRANSPORTATION  
 I-80/94/US 6  
 KINGERY-BORMAN EXPRESSWAY  
 BURNHAM ROAD TO US 41  
**LANDSCAPING PLAN**  
 KINGERY EXPRESSWAY I - 8094

REVISIONS	
NAME	DATE

SCALE 1:500  
 DATE 12/13/06  
 DRAWN BY ACE/CAD  
 CHECKED BY TJW

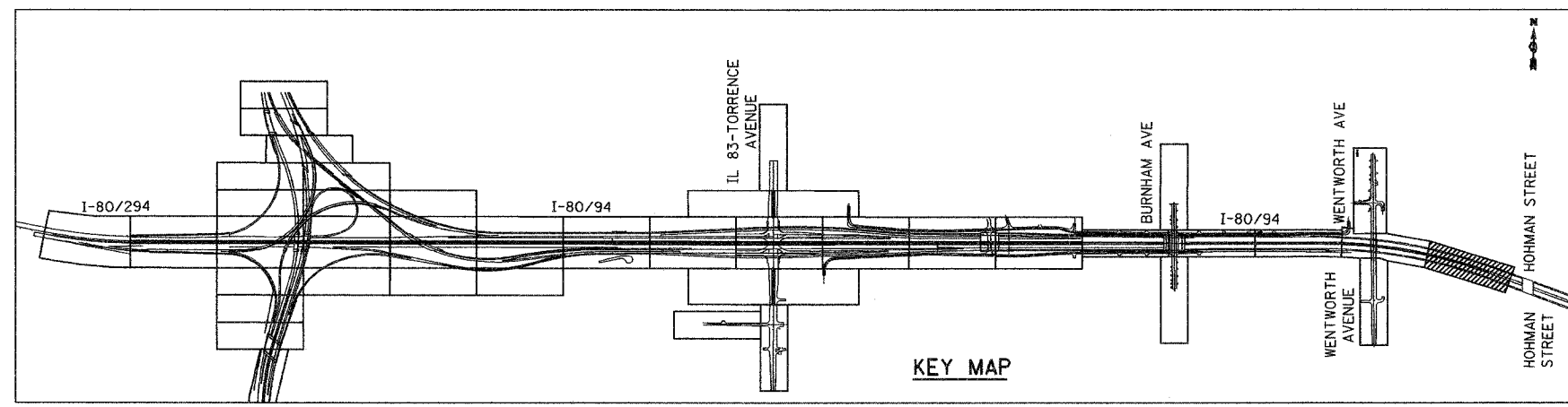
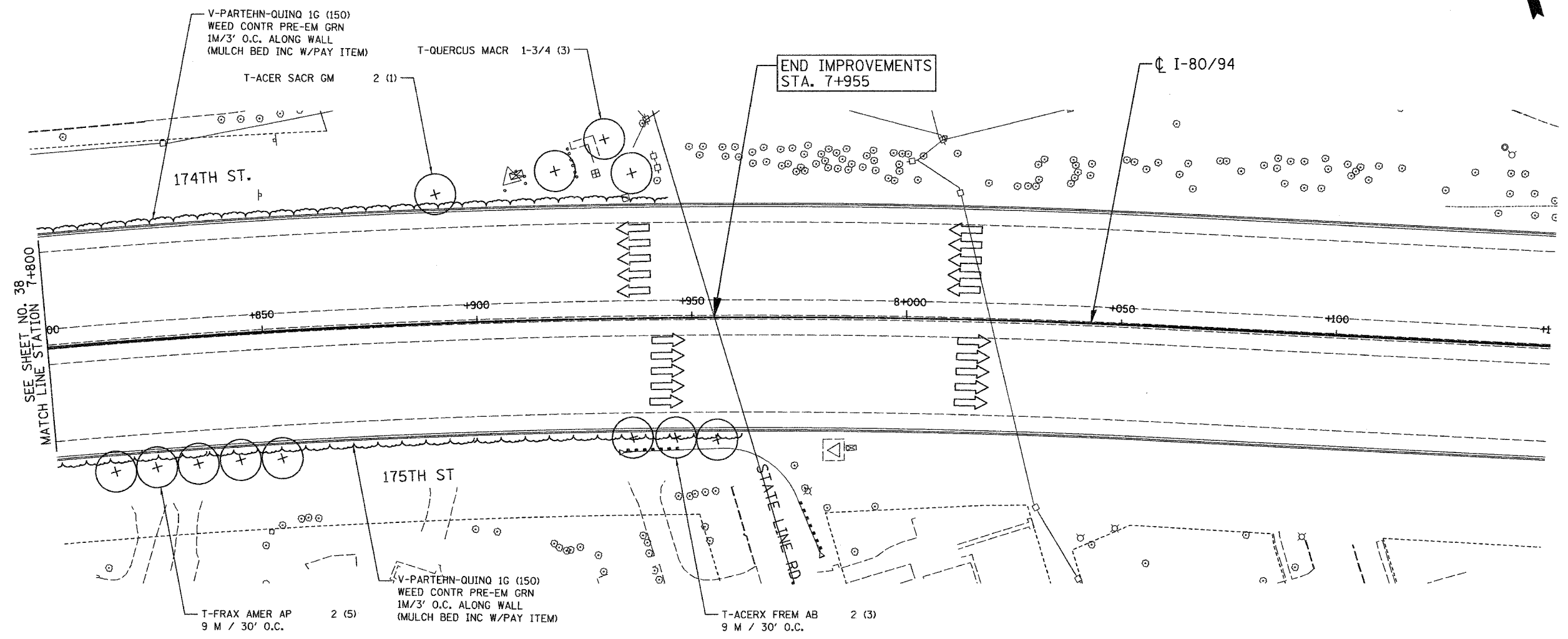


12/12/2006  
 2:36:06 PM  
 S:\Project\20140601\CADD\Contract US LS 27.rvt



ALL DIMENSIONS IN METERS EXCEPT PAY ITEMS AND UNLESS NOTED OTHERWISE

F.A.I. RTE.	SECTION	COUNTY	TOTAL SHEETS	SHEET NO.
80/94	2003-106LS	COOK	88	39
STA.	TO STA.			
FED. ROAD DIST. NO.	ILLINOIS	FED. AID PROJECT		
CONTRACT NO. 62699				



LSM - 28

ILLINOIS DEPARTMENT OF TRANSPORTATION  
 I-80/94/US 6  
 KINGERY-BORMAN EXPRESSWAY  
 BURNHAM ROAD TO US 41  
**LANDSCAPING PLAN**  
 KINGERY EXPRESSWAY I - 80/94

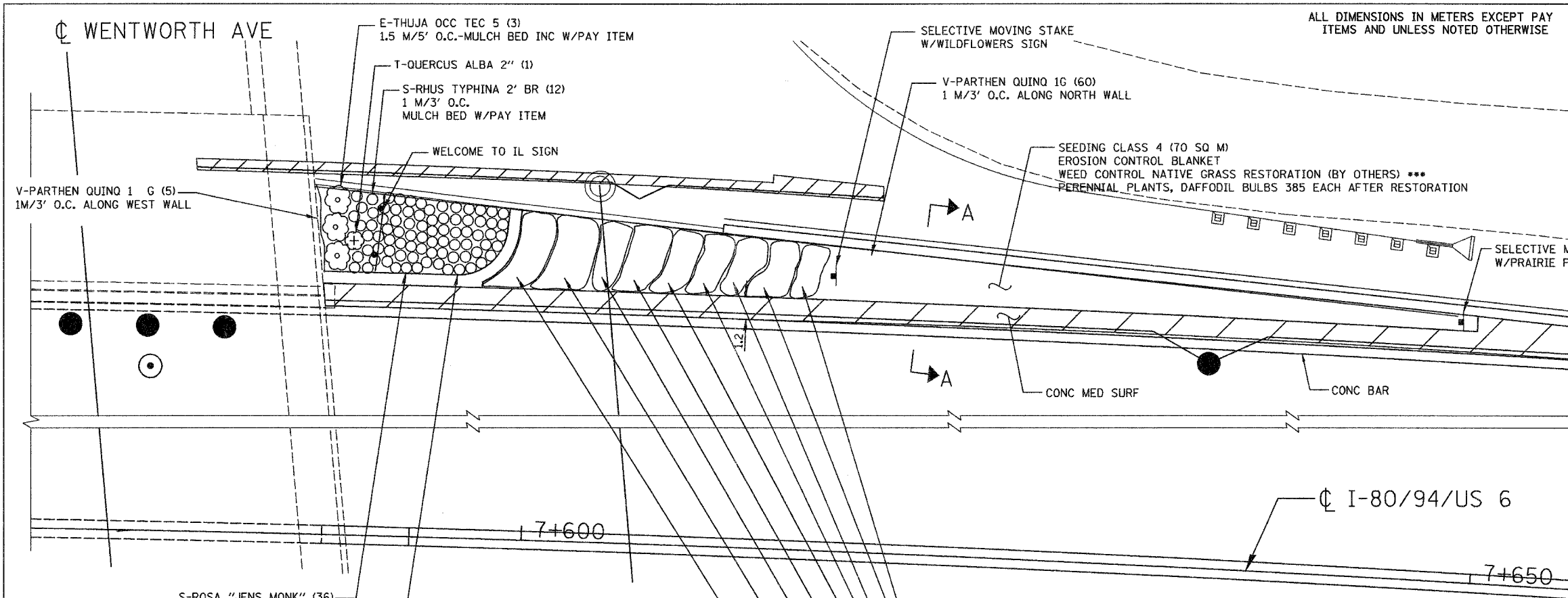
REVISIONS	
NAME	DATE

SCALE 1:500  
 DATE 12/13/06  
 DRAWN BY ACE/CAD  
 CHECKED BY TJW



12/13/2006  
 2:38:39 PM  
 G:\Project\204090\CADD\Contract\LS LS 28.rvt

F.A.I. RTE.	SECTION	COUNTY	TOTAL SHEETS	SHEET NO.
80/94	2003-106LS	COOK	88	40
STA.	TO STA.			
FED. ROAD DIST. NO.	ILLINOIS FED. AID PROJECT			
CONTRACT NO. 62699				



**NOTES:**

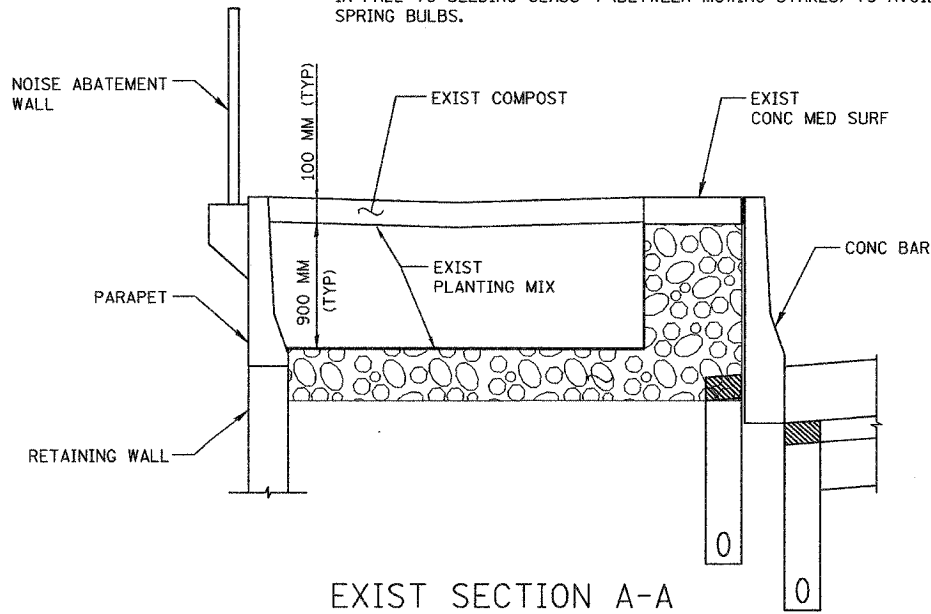
- \* ALL PLANTING AREAS SHALL BE APPLIED WITH NON-SELECTIVE, NON-RESIDUAL HERBICIDE (160 SQ M) 72 HOURS PRIOR TO PLANTING. (SEE LSM 27)
- \*\* ALL PERENNIALS PLANTS SHALL BE STAGGERED AND SPACED ON 9"/225 MM CENTERS UNLESS OTHERWISE NOTED.
- \*\*\* NATIVE GRASS RESTORATION HERBICIDE SHOULD BE APPLIED POST-EMERGENCE IN FALL TO SEEDING CLASS 4 (BETWEEN MOWING STAKES) TO AVOID DAMAGE TO SPRING BULBS.

- PERENNIAL PLANTS GALLON POT (2.00 UNITS TOTAL)\*\*
- LEADPLANT-300 MM/12" O.C. 19 EA.
  - LANCE-LEAVED COREOPSIS/ 12 EA.
  - PURPLE PRAIRIE CLOVER 12 EA.
  - BLACK-EYED SUSAN 18 EA.
  - PURPLE CONFLOWER 16 EA.
  - WILD BERGAMONT/ 9 EA.
  - STIFF GOLDENROD 9 EA.
  - LITTLE BLUESTEM/ 14 EA.
  - BUTTERFLY WEED 14 EA.
  - PRAIRIE DROPSEED/ 8 EA.
  - PRAIRIE BLAZING STAR 8 EA.
  - BIG BLUESTEM/ 14 EA.
  - COMPASS PLANT/ 14 EA.
  - NEW ENGLAND ASTER 14 EA.
  - WILD WHITE INDIGO-300 MM/12"O.C. 19 EA.

SCHEDULE OF PERENNIAL PLANTS — GATEWAY DETAIL PLAN

ITEM	EACH	UNITS
<b>PERENNIAL PLANTS, GALLON POTS</b>		
Amorpha canescens (Lead Plant)	19	0.19
Andropogon gerardii (Big Bluestem)	14	0.14
Andropogon scoparius (Little Bluestem)	14	0.14
Aster novae-angliae (New England Aster)	14	0.14
Asclepias tuberosa (Butterfly Weed)	14	0.14
Baptisia leucantha (White Wild Indigo)	19	0.19
Coreopsis lanceolata (Lanceleaf Coreopsis)	12	0.12
Echinacea purpurea (Purple Coneflower)	16	0.16
Liatris Pycnostacha (Prairie Blazing Star)	9	0.09
Monarda fistulosa (Wild Bergamont)	8	0.08
Petalostemum purpureum (Purple Prairie Clover)	12	0.12
Rudbeckia hirta (Black-eyed Susan)	18	0.18
Silphium laciniatum (Compass Plant)	14	0.14
Solidago rigida (Stiff Goldenrod)	9	0.09
Sporobolus heterolepis (Prairie Dropseed)	8	0.08

PERENNIAL PLANTS, DAFFODIL BULBS		
Narcissus 'Dutch Master'--Size DNI	385	3.85



PERENNIAL PLANT CARE SCHEDULE

Activity	Time
Plant Perennials as per Plan	May 1 - June 15 August 15 - September 15
Mulch Perennial Beds	24 Hours After Planting
Plant Bulbs	October 15 - November 15
Install Selective Mow Stakes as per Plan or Direction of RE	Prior to Period of Establishment Inspection
Perennial Plant Period of Establishment - Water Once Every 7 Days for 4 Weeks	Within 30 Days After Planting
Replace Dead Plants	After Period of Establishment Inspection
Perennial Plant Care (First Cycle)	30 Days after Period of Establishment Inspection
Perennial Plant Care (Second Cycle)	60 Days After Period of Establishment Inspection
Perennial Plant Care (Third Cycle)	90 Days After Period of Establishment Inspection
Supplemental Watering	Use After Period of Est. Insp. as Directed by Resident

LSM - 28A

ILLINOIS DEPARTMENT OF TRANSPORTATION  
I-80/94/US 6  
KINGERY-BORMAN EXPRESSWAY  
BURNHAM ROAD TO US 41  
**LANDSCAPING PLAN**  
**GATEWAY DETAIL**

REVISIONS	
NAME	DATE

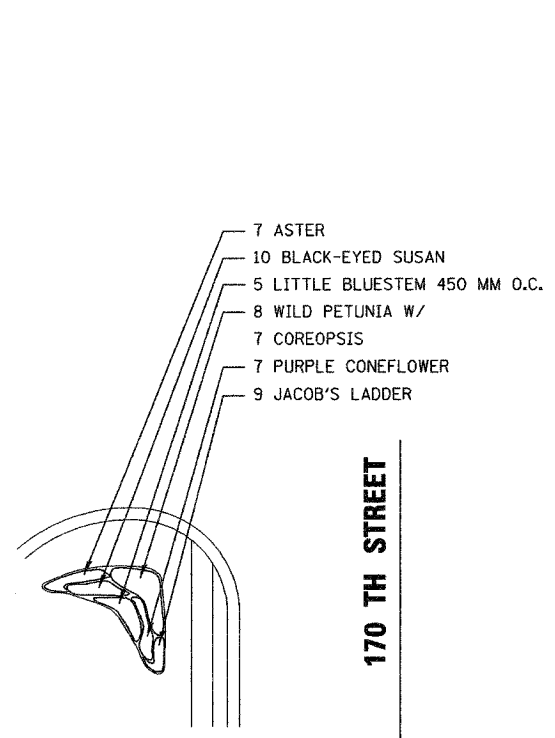
SCALE 1:880  
DATE 12/13/06  
DRAWN BY ACE/CAD  
CHECKED BY TJW



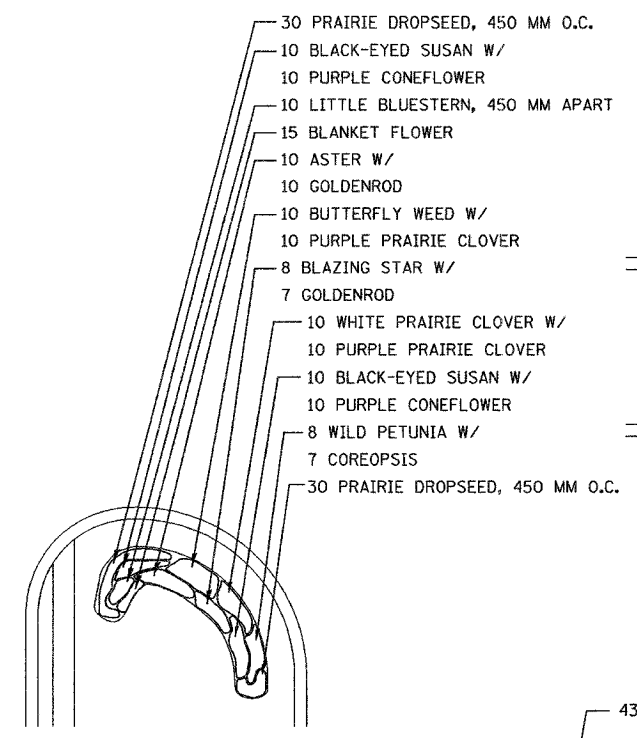
12/22/2006  
 3:10:04 PM  
 P:\projects\12046801\CADD\Contract LSI\LS\_71.rvt

ALL DIMENSIONS IN METERS EXCEPT PAVEMENTS AND UNLESS NOTED OTHERWISE

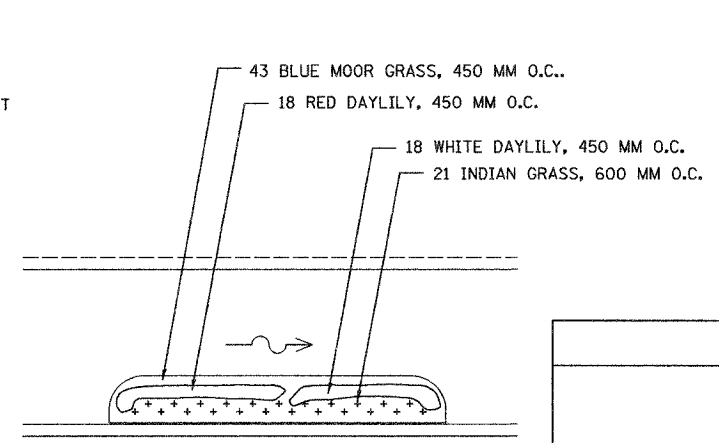
F.A.I. RTE.	SECTION	COUNTY	TOTAL SHEETS	SHEET NO.
80/94	2003-106LS	COOK	88	41
STA.	TO STA.			
FED. ROAD DIST. NO.	ILLINOIS	FED. AID PROJECT		
CONTRACT NO. 62699				



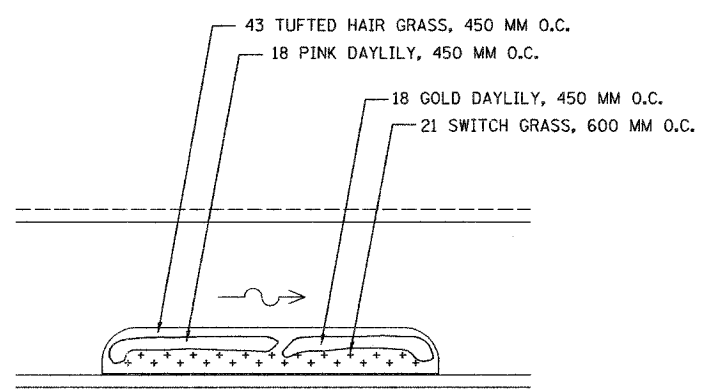
**SE DETAIL PLAN**  
LS170-69/170TH ST @ PRINCE DR



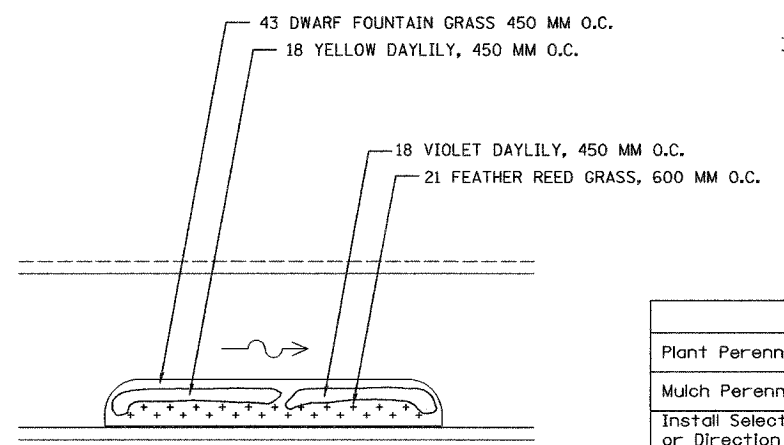
**NE DETAIL PLAN**  
LS170-69/170TH ST @ PRINCE DR



**A VINEPERENNIAL BED TREATMENT**  
LS170-69/170TH ST @ PRINCE DR TYPE "A"



**B VINEPERENNIAL BED TREATMENT**  
LS170-69/170TH ST @ PRINCE DR TYPE "B"



**C VINEPERENNIAL BED TREATMENT**  
LS170-69/170TH ST @ PRINCE DR TYPE "C"

SCHEDULE OF PERENNIAL PLANTS — DETAIL PLANS					
ITEM	QTY OF PLANTS IN EACH BED (TYP)	QUANTITY OF BEDS (TYP)	EACH	UNITS	
<b>PERENNIAL PLANTS, GALLON POTS</b>					
<b>A</b>	Hemerocallis "Chicago Apache" (Red Daylily)	18	5	90	0.9
	Hemerocallis "Gentle Shepherd" (White Daylily)	18	5	90	0.9
	Sesleria cearulea (Blue Moor Grass)	43	5	215	2.15
	Sorghastrum nutans "Sioux Blue" (Indian Grass)	21	5	105	1.05
<b>B</b>	Deschampsia cespitosa "Goldschleier" (Tufted Hair Grass)	43	5	215	2.15
	Hemerocallis "Cherry Cheeks" (Pink Daylily)	18	5	90	0.9
	Hemerocallis "Chicago Sunrise" (Gold Daylily)	18	5	90	0.9
	Panicum virgatum "Heavy Metal" (Switch Grass)	21	5	105	1.05
<b>C</b>	Calamagrostis acutiflora "Karl Foerster" (Feather Reed Grass)	21	5	105	1.05
	Hemerocallis "Hyperion" (Yellow Daylily)	18	5	90	0.9
	Hemerocallis "Summer Wine" (Violet Daylily)	18	5	90	0.9
	Pennisetum alopecuroides "Hameln" (Dwarf Fountain Grass)	43	5	215	2.15
<b>TOTAL</b>				<b>15</b>	

<b>NE</b>	Andropogon scoparius "The Blues" (Little Bluestem)	10			0.1
	Aster novae-angliae "Purple Dome" (New England Aster)	10			0.1
	Asclepias tuberosa (Butterfly Weed)	10			0.1
	Coreopsis lanceolata (Lanceleaf Coreopsis)	7			0.07
	Echinacea purpurea "Kim's Knee High" (Purple Coneflower)	20			0.2
	Gallardia "Goblin" (Blanket Flower)	15			0.15
	Liatris spicata "Kobold" (Blazing Star)	8			0.08
	Petalostemum candidum (White Prairie Clover)	10			0.1
	Petalostemum purpureum (Purple Prairie Clover)	20			0.2
	Ruellia humilis (Wild Petunia)	8			0.08
	Rudbeckia fulgida "Goldstrum" (Black-eyed Susan)	20			0.2
	Solidago rugosa "Fireworks" (Goldenrod)	17			0.17
	Sporobolus heterolepis (Prairie Dropseed)	45			0.45
	<b>TOTAL</b>				<b>2</b>

<b>SE</b>	Andropogon scoparius "The Blues" (Little Bluestem)	5			0.05
	Aster novae-angliae "Purple Dome" (New England Aster)	7			0.07
	Coreopsis lanceolata (Lanceleaf Coreopsis)	7			0.07
	Echinacea purpurea "Kim's Knee High" (Purple Coneflower)	7			0.07
	Polemonium reptans (Jacob's Ladder)	9			0.09
	Ruellia humilis (Wild Petunia)	8			0.08
Rudbeckia fulgida "goldstrum" (Black-eyed Susan)	7			0.07	
<b>TOTAL</b>				<b>0.5</b>	

**PERENNIAL PLANT CARE SCHEDULE**

Activity	Time
Plant Perennials as per Plan	May 1 - June 15 August 15 - September 15
Mulch Perennial Beds	24 Hours After Planting
Install Selective Mow Stakes as per Plan or Direction of RE	Prior to Period of Establishment Inspection
Perennial Plant Period of Establishment - Water Once Every 7 Days for 4 Weeks	Within 30 Days After Planting
Replace Dead Plants	After Period of Establishment Inspection
Perennial Plant Care (First Cycle)	30 Days after Period of Establishment Inspection
Perennial Plant Care (Second Cycle)	60 Days After Period of Establishment Inspection
Perennial Plant Care (Third Cycle)	90 Days After Period of Establishment Inspection
Supplemental Watering	Use After Period of Est. Insp. as Directed by Resident

**NOTE:**  
All perennial plants shall be staggered and spaced on 12"/300 mm centers unless otherwise noted.

REVISIONS	
NAME	DATE

ILLINOIS DEPARTMENT OF TRANSPORTATION  
I-80/94/US 6  
KINGERY-BORMAN EXPRESSWAY  
BURNHAM ROAD TO US 41  
**LANDSCAPING PLAN**  
**DETAIL PLANS**  
170 TH STREET, PRINCE DRIVE  
SCALE NONE DRAWN BY ACE/CAD  
DATE 12/13/06 CHECKED BY TJW

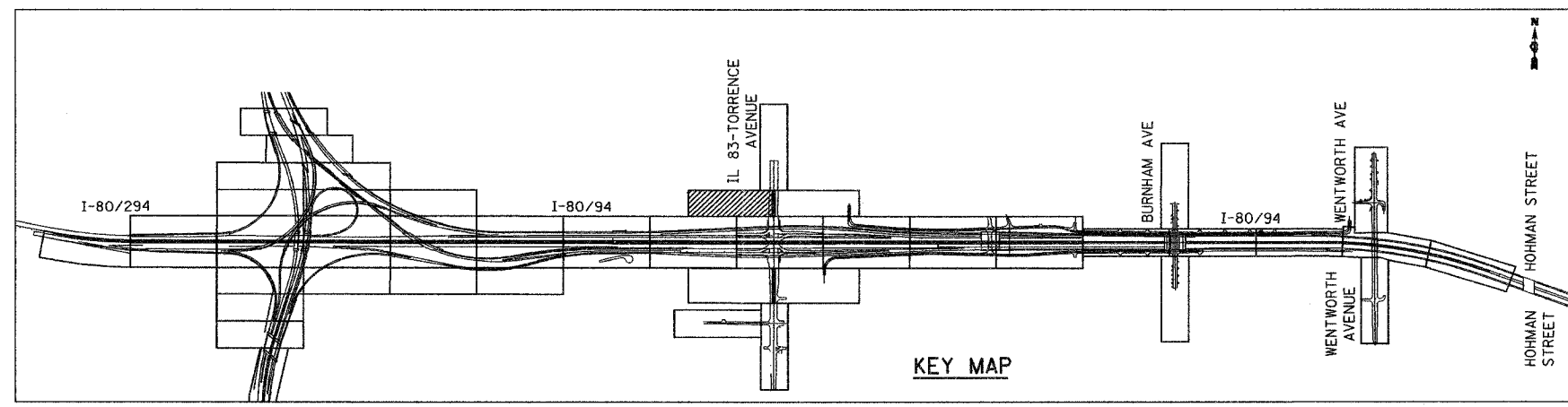
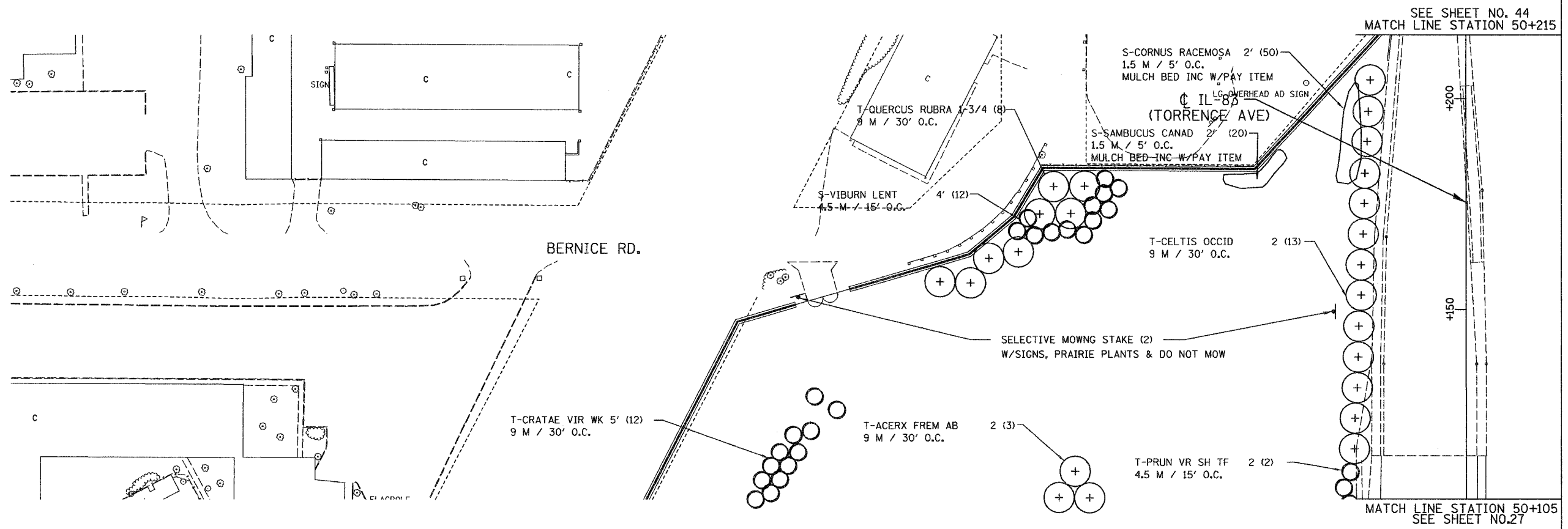
**AMERICAN**  
CONSULTING ENGINEERS

12/12/2008 3:10:18 PM S:\project\2014\800\_CADD\Contract LS LS 72.rvt

LSM - 28B

ALL DIMENSIONS IN METERS EXCEPT PAY ITEMS AND UNLESS NOTED OTHERWISE

F.A.I. RTE.	SECTION	COUNTY	TOTAL SHEETS	SHEET NO.
80/94	2003-106LS	COOK	88	42
STA.	TO STA.			
FED. ROAD DIST. NO.	ILLINOIS	FED. AID PROJECT		
CONTRACT NO. 62699				



LS83 - 29

ILLINOIS DEPARTMENT OF TRANSPORTATION  
I-80/94/US 6  
KINGERY-BORMAN EXPRESSWAY  
BURNHAM ROAD TO US 41  
LANDSCAPING PLAN  
176TH PLACE

REVISIONS	
NAME	DATE

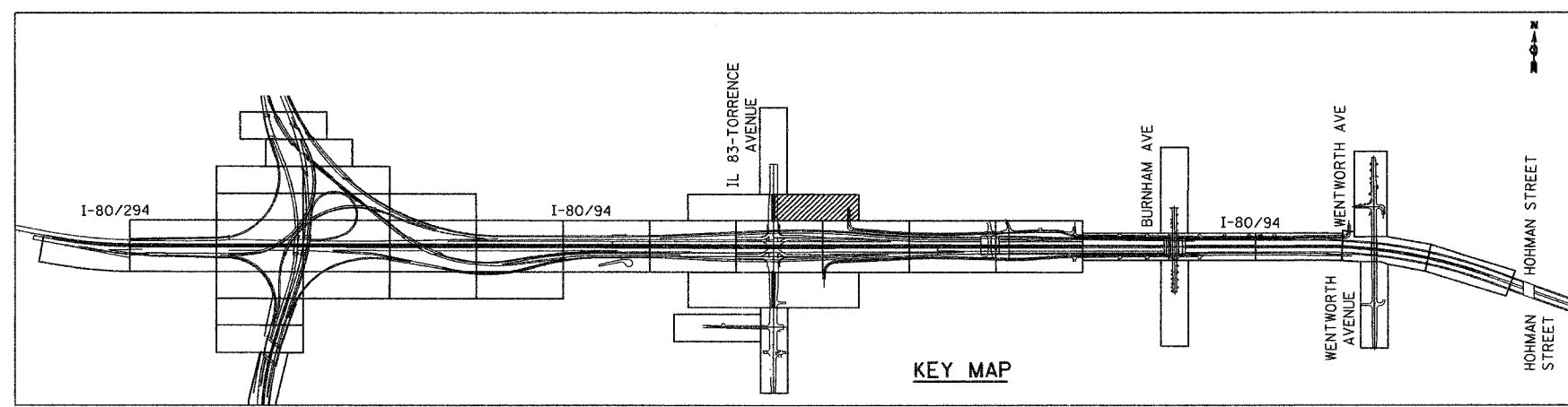
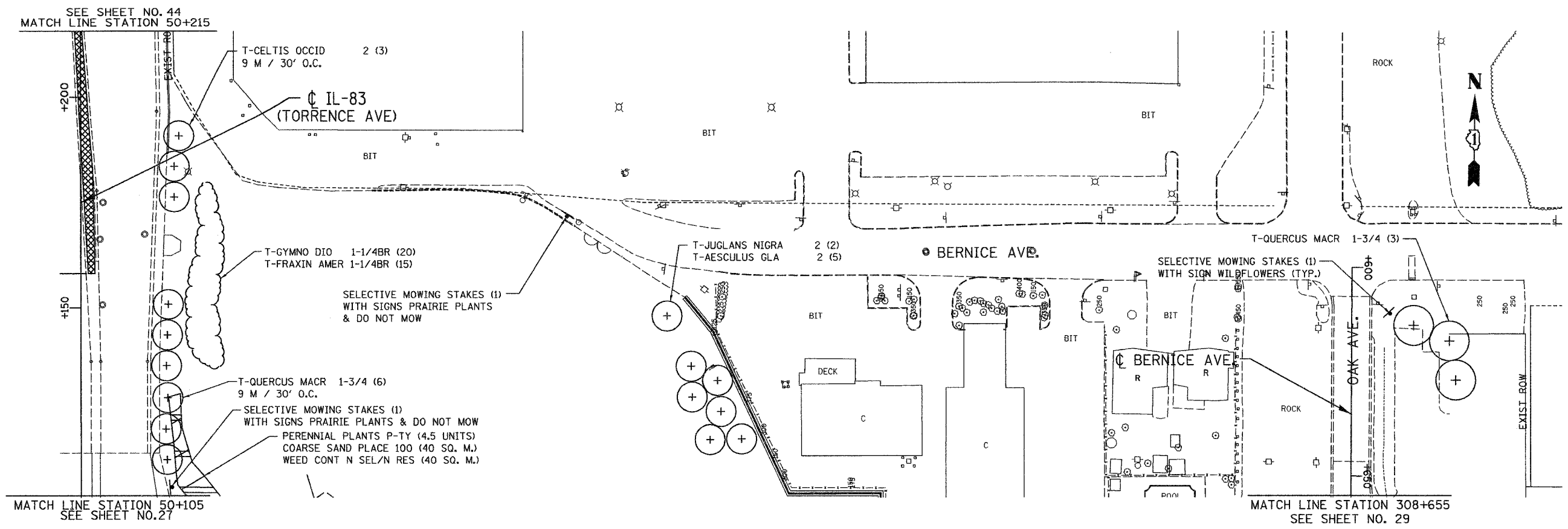
SCALE 1:500  
DATE 12/13/06  
DRAWN BY ACE/CAD  
CHECKED BY TJW



12/12/2006  
 2:38:54 PM  
 S:\project\2074080\CADD\Contract LS US 28.rvt

ALL DIMENSIONS IN METERS EXCEPT PAVEMENT ITEMS AND UNLESS NOTED OTHERWISE

F.A.I. RTE.	SECTION	COUNTY	TOTAL SHEETS	SHEET NO.
80/94	2003-106LS	COOK	88	43
STA.	TO STA.			
FED. ROAD DIST. NO.	ILLINOIS	FED. AID PROJECT		
CONTRACT NO. 62699				



LS83 - 30

REVISIONS	
NAME	DATE

ILLINOIS DEPARTMENT OF TRANSPORTATION  
I-80/94/US 6  
KINGERY-BORMAN EXPRESSWAY  
BURNHAM ROAD TO US 41  
**LANDSCAPING PLAN**  
176TH PLACE

SCALE 1:500  
DATE 12/13/06

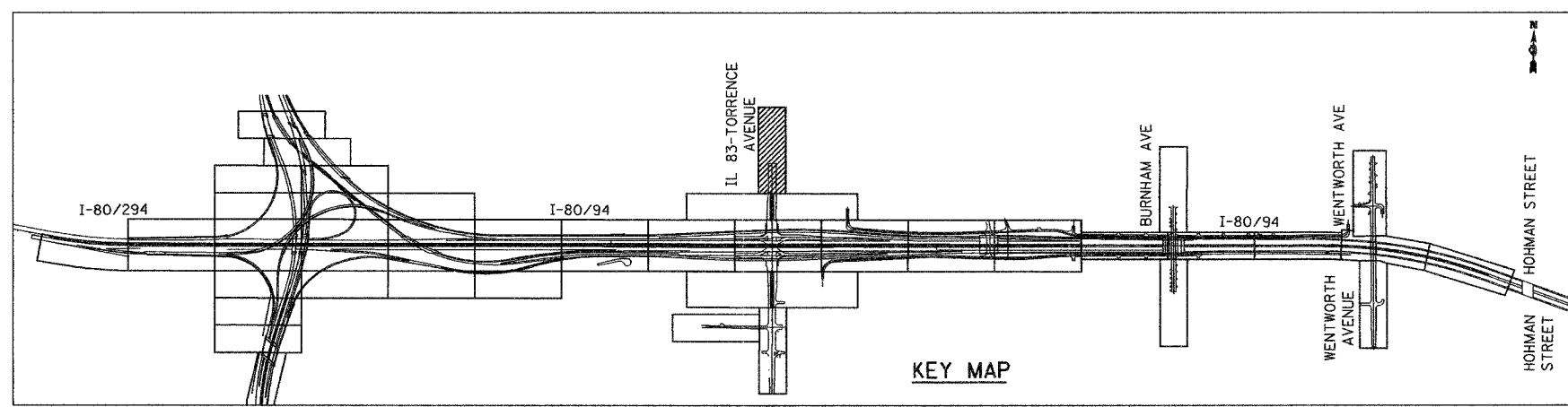
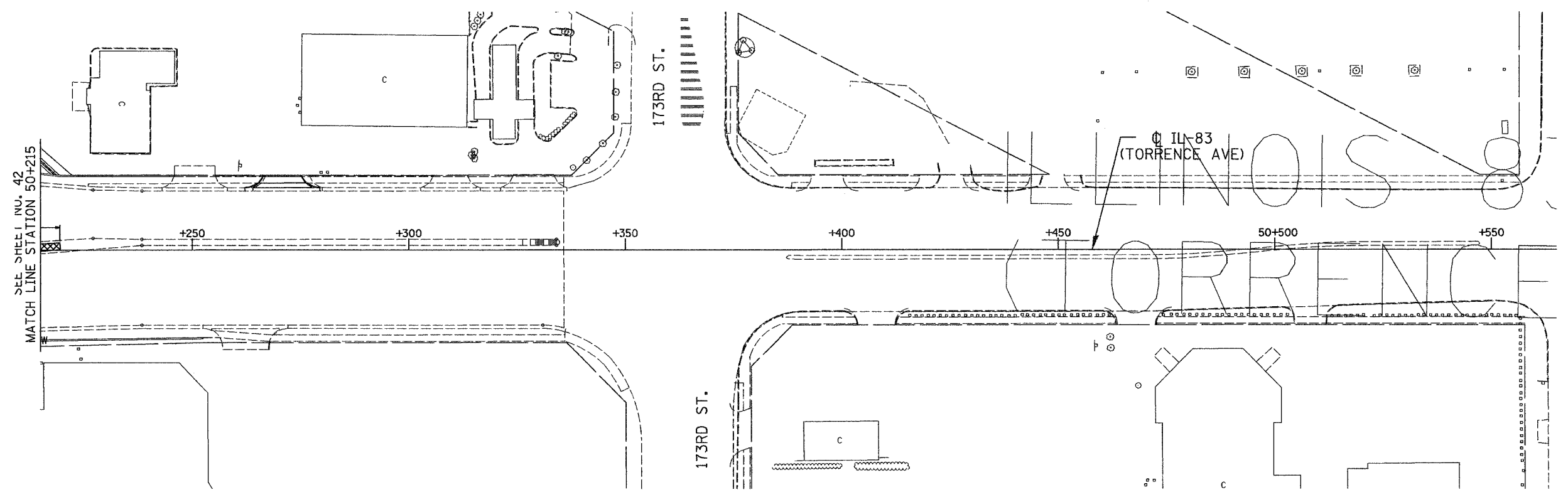
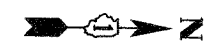
DRAWN BY ACE/CAD  
CHECKED BY TJW

**AMERICAN**  
CONSULTING ENGINEERS

12/12/06 2:56:27 PM  
 g:\project\2004\601\CADD\Contract US LS 30.rdb

ALL DIMENSIONS IN METERS EXCEPT PAY ITEMS AND UNLESS NOTED OTHERWISE

F.A.I. RTE.	SECTION	COUNTY	TOTAL SHEETS	SHEET NO.
80/94	2003-106LS	COOK	88	44
STA.	TO STA.			
FED. ROAD DIST. NO.	ILLINOIS	FED. AID PROJECT		
CONTRACT NO. 62699				



**NO CONTRACT WORK ON THIS SHEET**

LS83-31

ILLINOIS DEPARTMENT OF TRANSPORTATION  
 I-80/94/US 6  
 KINGERY-BORMAN EXPRESSWAY  
 BURNHAM ROAD TO US 41  
**LANDSCAPING PLAN**  
**176TH PLACE**

REVISIONS	
NAME	DATE

SCALE 1:500  
 DATE 12/13/06  
 DRAWN BY ACE/CAD  
 CHECKED BY TJW



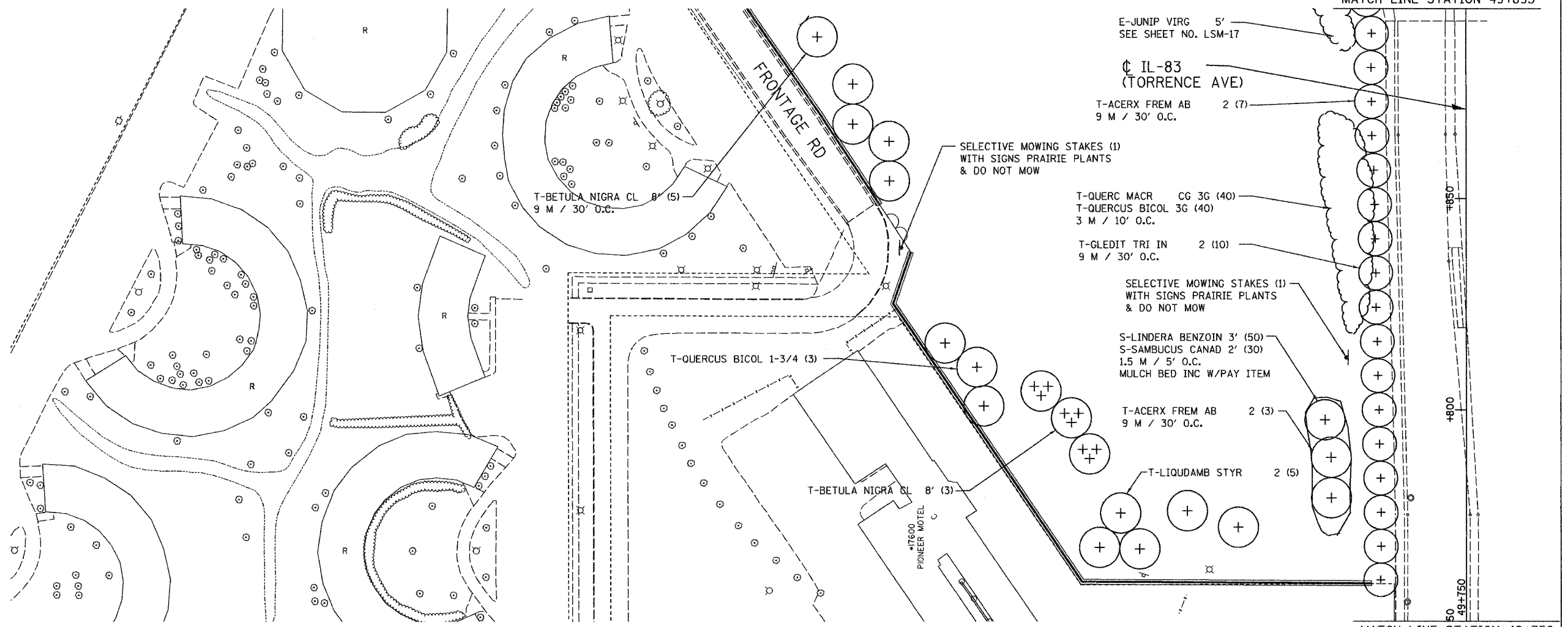
12/20/06 9:38:06 AM  
 G:\PROJECT\20140801\CADD\Contract LS US 31.rvt

ALL DIMENSIONS IN METERS EXCEPT PAY ITEMS AND UNLESS NOTED OTHERWISE

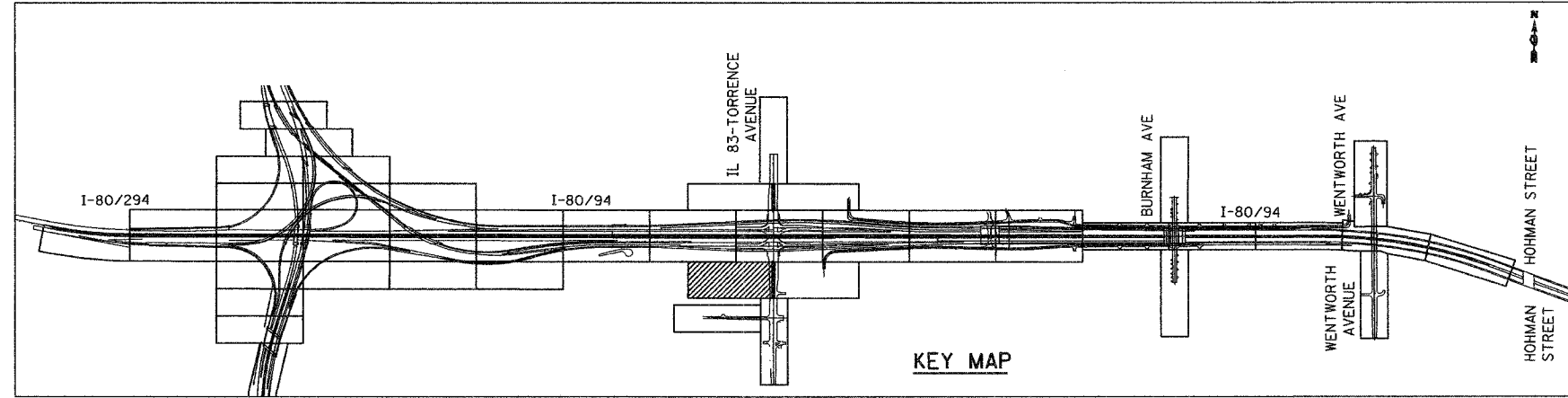
F.A.I. RTE.	SECTION	COUNTY	TOTAL SHEETS	SHEET NO.
80/94	2003-106LS	COOK	88	45
STA.	TO STA.			
FED. ROAD DIST. NO.	ILLINOIS	FED. AID PROJECT		
CONTRACT NO. 62699				



SEE SHEET NO. 28  
MATCH LINE STATION 49+895



MATCH LINE STATION 49+750  
SEE SHEET NO. 28



LS83 - 32

ILLINOIS DEPARTMENT OF TRANSPORTATION  
I-80/94/US 6  
KINGERY-BORMAN EXPRESSWAY  
BURNHAM ROAD TO US 41  
**LANDSCAPING PLAN**  
176TH PLACE

REVISIONS	
NAME	DATE

SCALE 1:500  
DATE 12/13/06  
DRAWN BY ACE/CAD  
CHECKED BY TJW

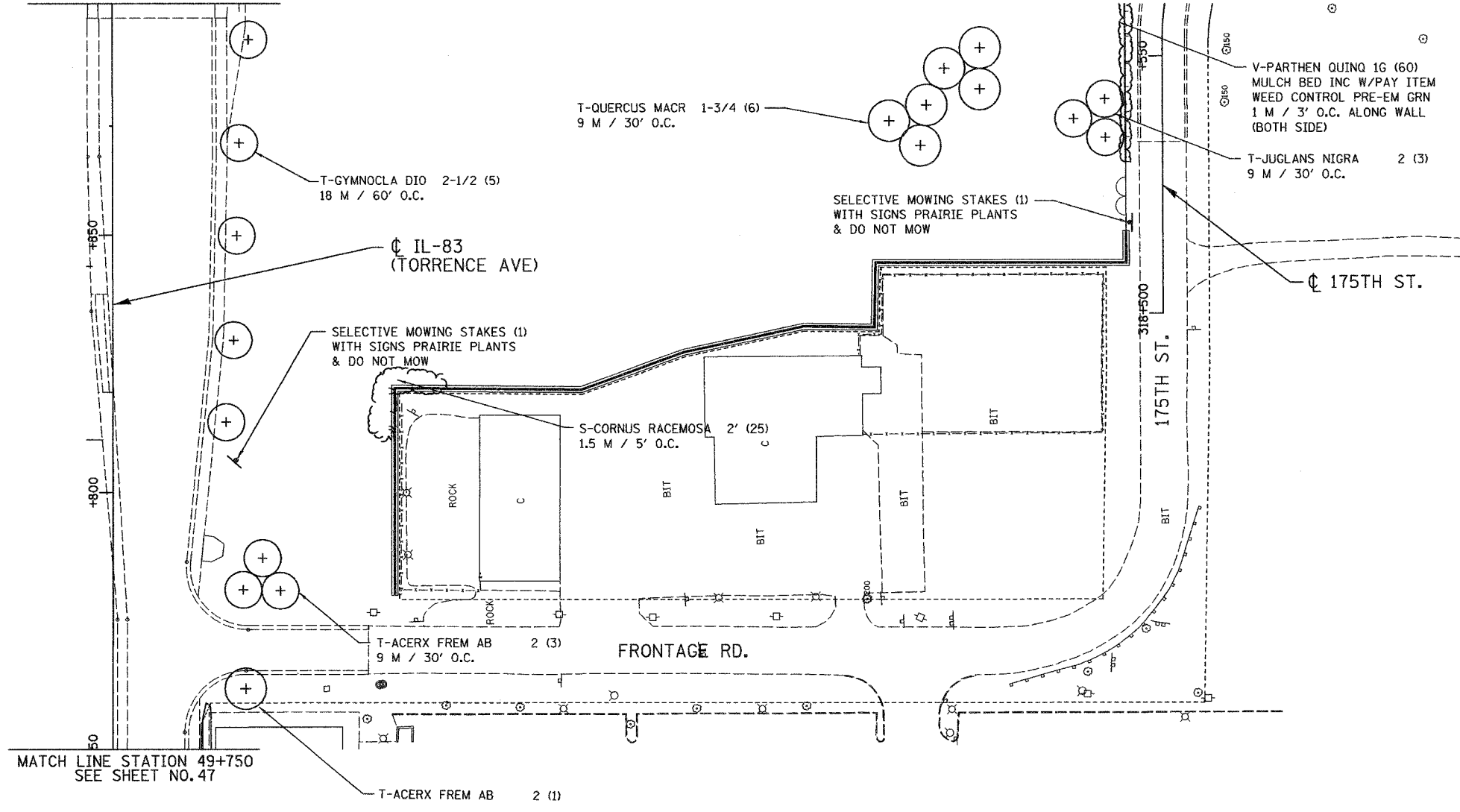


12/12/2006  
 3:00:41 PM  
 g:\project\2004\801\CADD\Contract\LS US 41.rvt

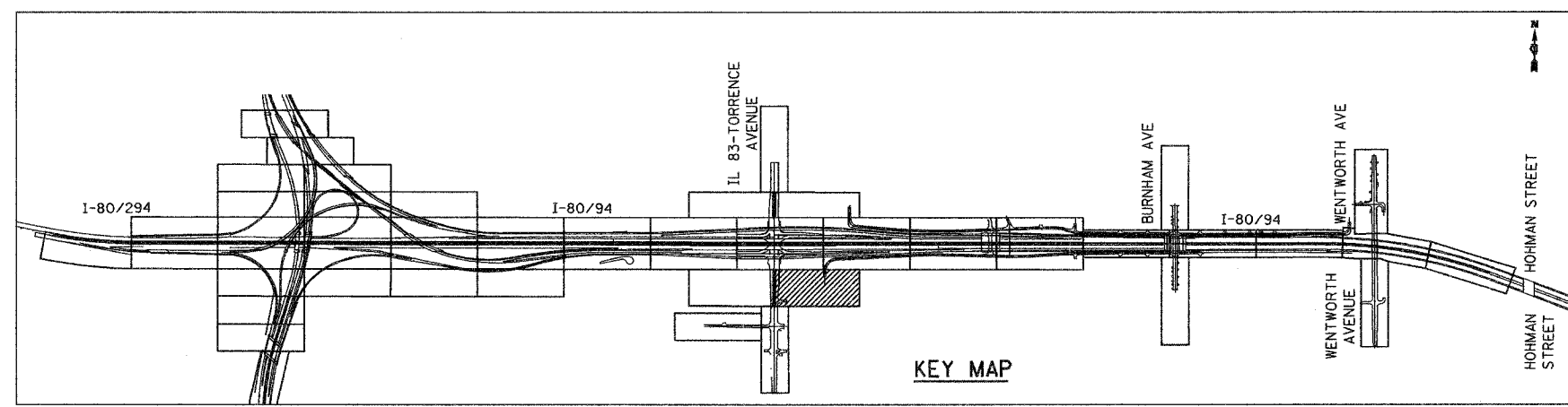
ALL DIMENSIONS IN METERS EXCEPT PAY ITEMS AND UNLESS NOTED OTHERWISE

F.A.I. RTE.	SECTION	COUNTY	TOTAL SHEETS	SHEET NO.
80/94	2003-106LS	COOK	88	46
STA.	TO STA.			
FED. ROAD DIST. NO.	ILLINOIS	FED. AID PROJECT		
CONTRACT NO. 62699				

SEE SHEET NO. 47  
MATCH LINE STATION 49+895



MATCH LINE STATION 49+750  
SEE SHEET NO. 47



LS83 - 33

ILLINOIS DEPARTMENT OF TRANSPORTATION  
 I-80/94/US 6  
 KINGERY-BORMAN EXPRESSWAY  
 BURNHAM ROAD TO US 41  
**LANDSCAPING PLAN**  
**176TH PLACE**

REVISIONS	
NAME	DATE

SCALE 1:500  
 DATE 12/13/06  
 DRAWN BY ACE/CAD  
 CHECKED BY TJW

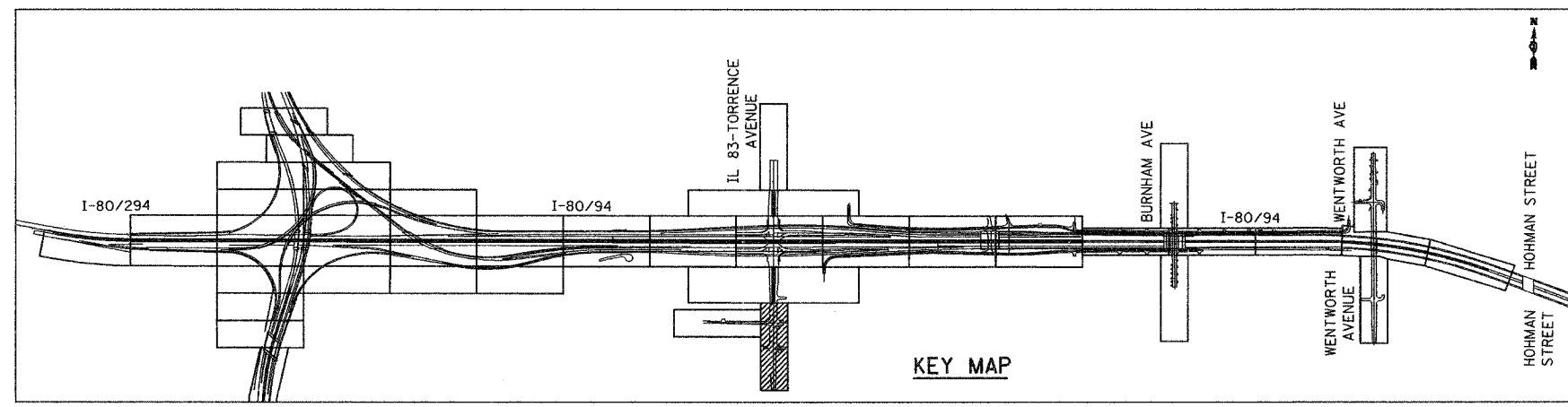
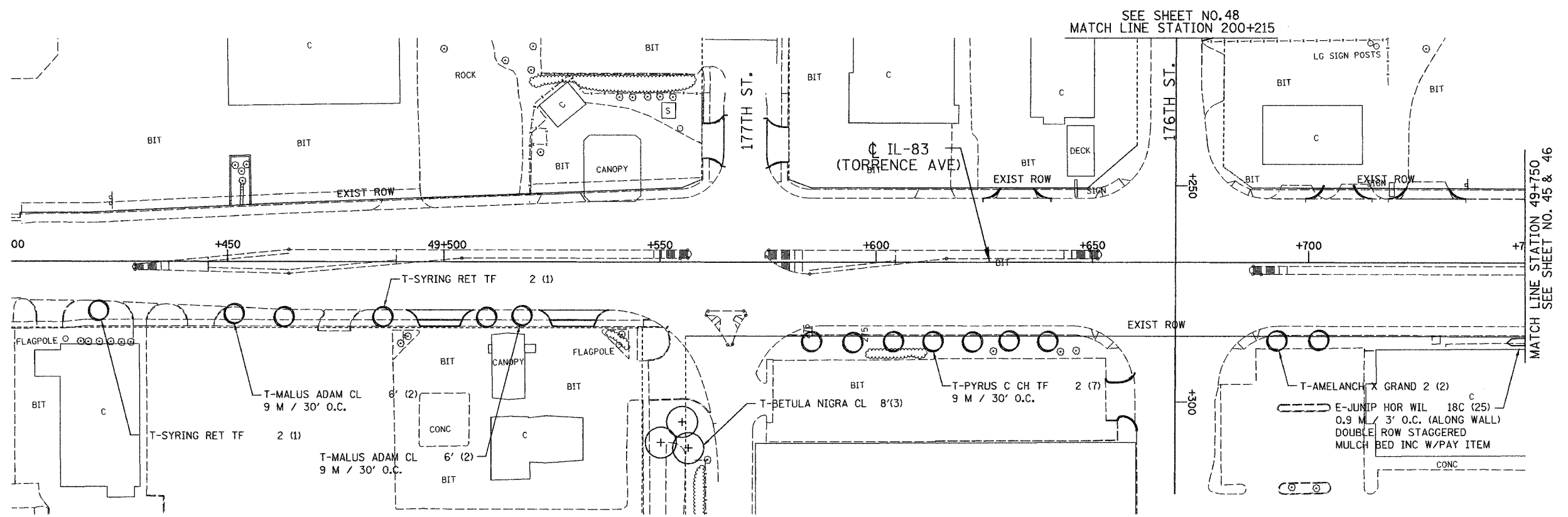


12/12/2006  
 3:01:06 PM  
 P:\Project\12044800\CADD\Contract\LS\LS\_33.rvt



ALL DIMENSIONS IN METERS EXCEPT PAY ITEMS AND UNLESS NOTED OTHERWISE

F.A.I. RTE.	SECTION	COUNTY	TOTAL SHEETS	SHEET NO.
80/94	2003-106LS	COOK	88	47
STA.	TO STA.			
FED. ROAD DIST. NO.	ILLINOIS	FED. AID PROJECT		
CONTRACT NO. 62699				



LS83 - 34

ILLINOIS DEPARTMENT OF TRANSPORTATION  
 I-80/94/US 6  
 KINGERY-BORMAN EXPRESSWAY  
 BURNHAM ROAD TO US 41  
**LANDSCAPING PLAN**  
 176TH PLACE

REVISIONS	
NAME	DATE

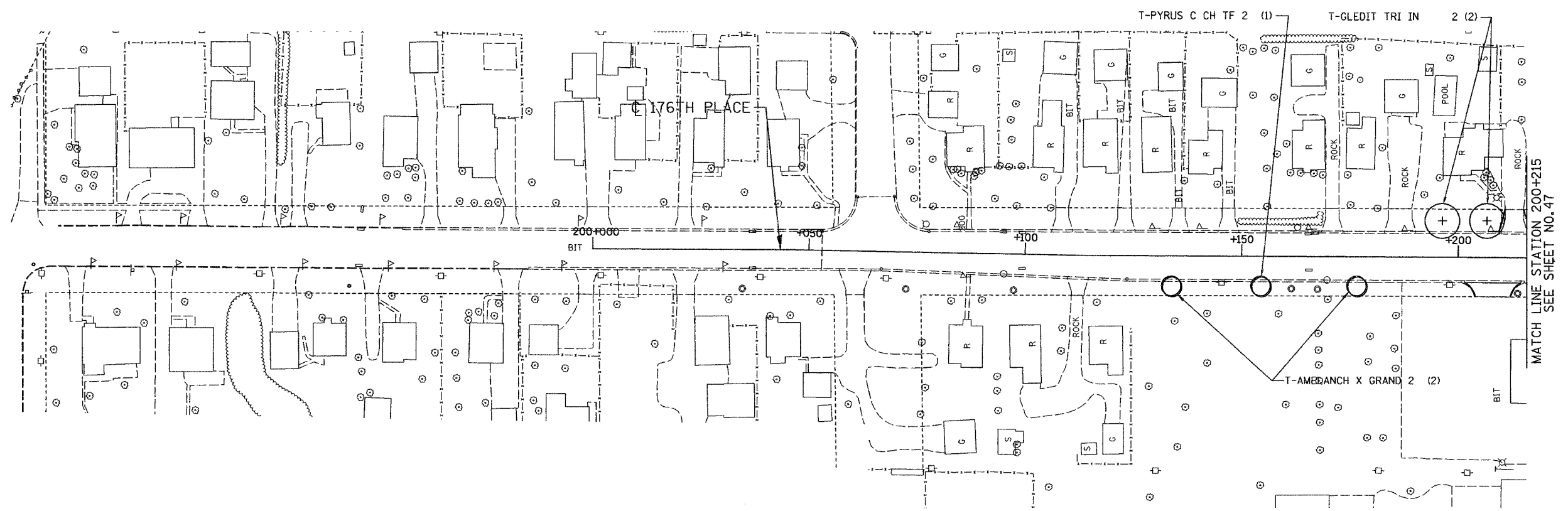
SCALE 1:500  
 DATE 12/13/06  
 DRAWN BY ACE/CAD  
 CHECKED BY TJW



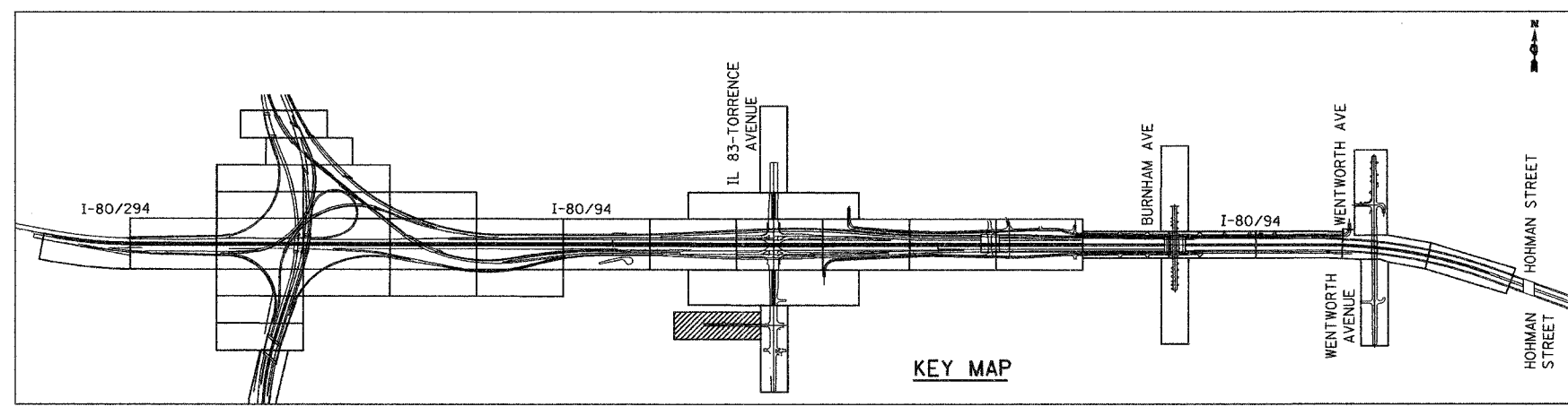
12/12/2006  
 3:01:24 PM  
 G:\Project\1074080\CADD\Contract\LS\LS\_84.rds

ALL DIMENSIONS IN METERS EXCEPT PAVEMENT ITEMS AND UNLESS NOTED OTHERWISE

F.A.I. RTE. 80/94	SECTION 2003-106LS	COUNTY COOK	TOTAL SHEETS 88	SHEET NO. 48
STA. FED. ROAD DIST. NO.	TO STA. ILLINOIS		FED. AID PROJECT CONTRACT NO. 62699	



MATCH LINE STATION 200+215  
SEE SHEET NO. 47



KEY MAP

LS83 - 35

REVISIONS	
NAME	DATE

ILLINOIS DEPARTMENT OF TRANSPORTATION  
I-80/94/US 6  
KINGERY-BORMAN EXPRESSWAY  
BURNHAM ROAD TO US 41  
**LANDSCAPING PLAN**  
**176TH PLACE**

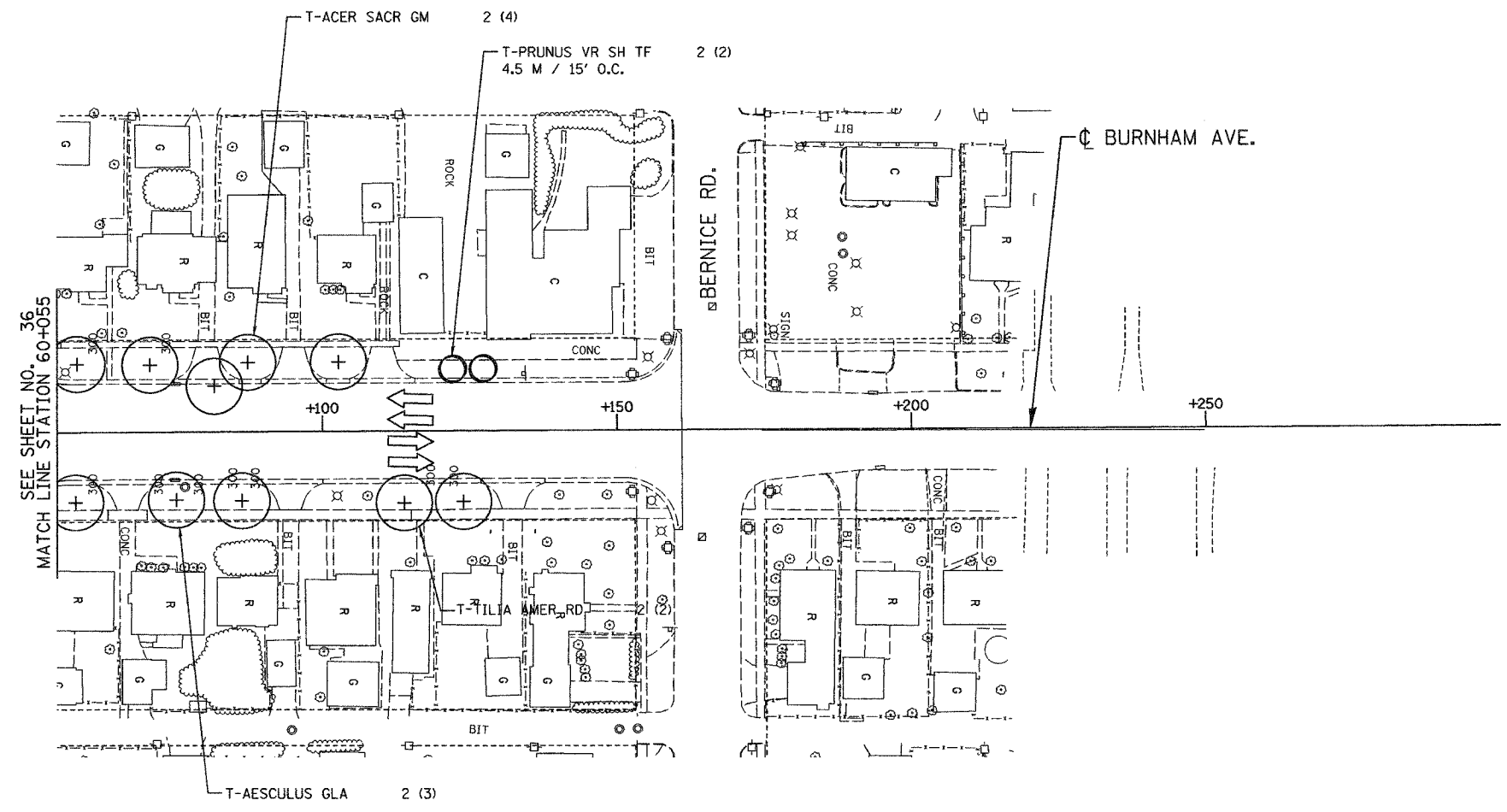
SCALE 1:500  
DATE 12/13/06  
DRAWN BY ACE/CAD  
CHECKED BY TJW



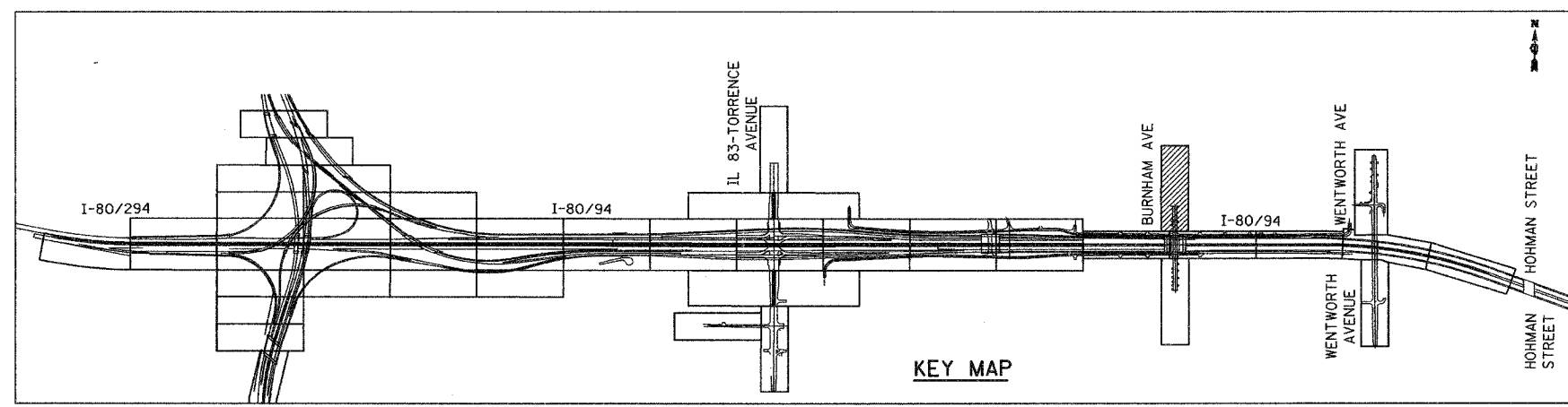
12/12/06 3:07:45 PM S:\Project\2074690\CADD\Contract LS\LS\_06.rdb

ALL DIMENSIONS IN METERS EXCEPT PAVEMENT ITEMS AND UNLESS NOTED OTHERWISE

F.A.I. RTE.	SECTION	COUNTY	TOTAL SHEETS	SHEET NO.
80/94	2003-106LS	COOK	88	49
STA.	TO STA.			
FED. ROAD DIST. NO.	ILLINOIS	FED. AID PROJECT		
CONTRACT NO. 62699				



SEE SHEET NO. 36  
MATCH LINE STATION 60+055



LSB - 36

REVISIONS	
NAME	DATE

ILLINOIS DEPARTMENT OF TRANSPORTATION  
I-80/94/US 6  
KINGERY-BORMAN EXPRESSWAY  
BURNHAM ROAD TO US 41  
**LANDSCAPING PLAN**  
**BURNHAM AVENUE**

SCALE 1:500  
DATE 12/13/06

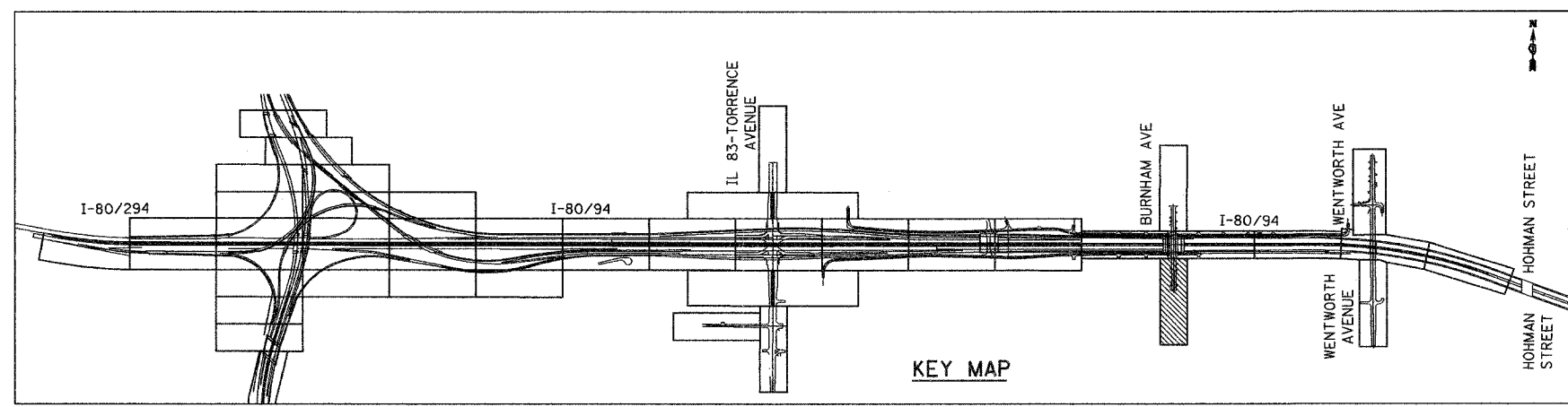
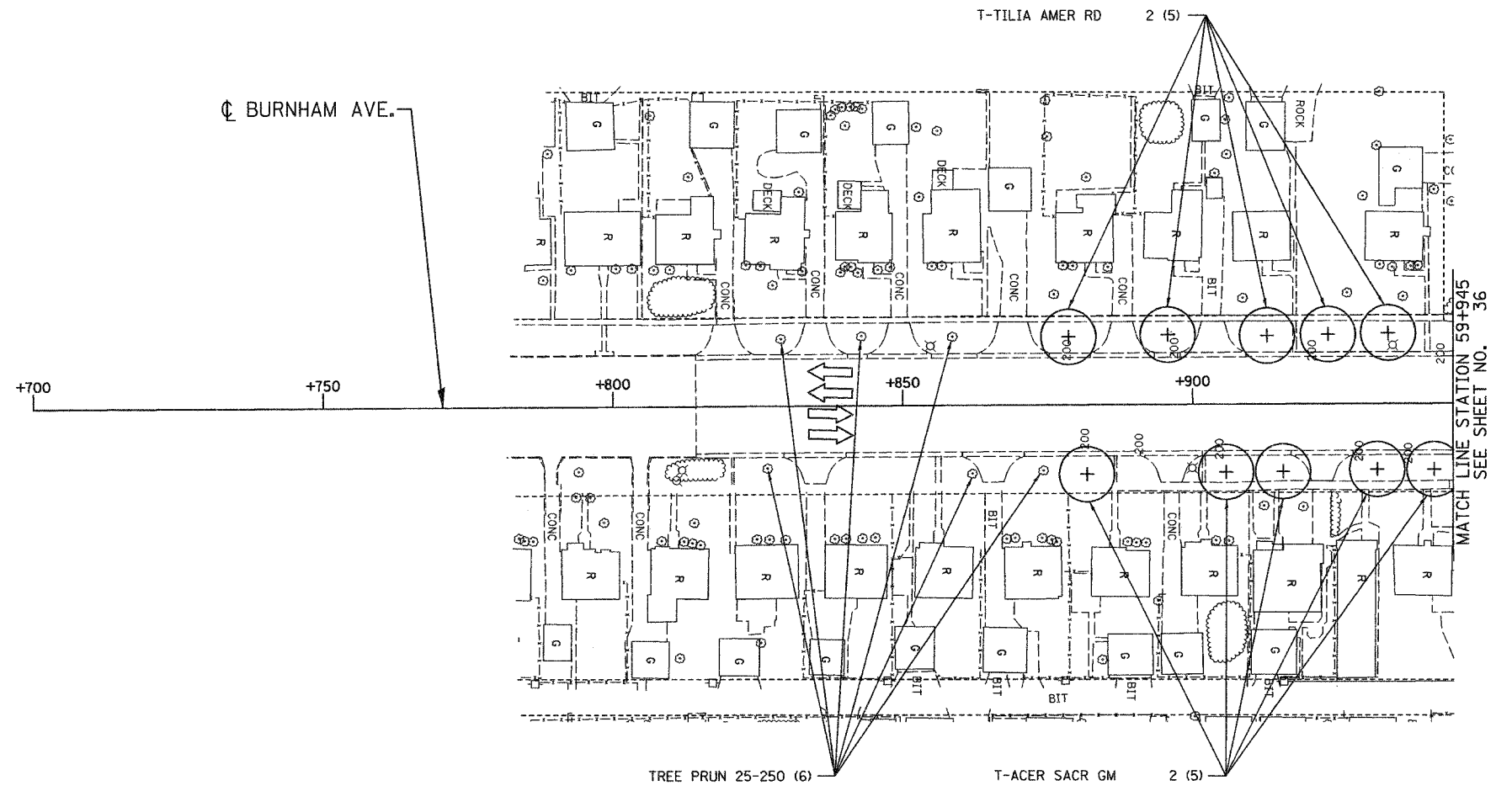
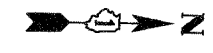
DRAWN BY ACE/CAD  
CHECKED BY T.J.W.

**AMERICAN**  
CONSULTING ENGINEERS

12/12/06  
3:02:09 PM  
S:\Project\20140601\CADD\Contract LS LS 36.rvt

ALL DIMENSIONS IN METERS EXCEPT PAVEMENT ITEMS AND UNLESS NOTED OTHERWISE

F.A.I. RTE.	SECTION	COUNTY	TOTAL SHEETS	SHEET NO.
80/94	2003-106LS	COOK	88	50
STA.	TO STA.			
FED. ROAD DIST. NO.	ILLINOIS	FED. AID PROJECT		
CONTRACT NO. 62699				



KEY MAP

LSB - 37

REVISIONS	
NAME	DATE

ILLINOIS DEPARTMENT OF TRANSPORTATION  
 I-80/94/US 6  
 KINGERY-BORMAN EXPRESSWAY  
 BURNHAM ROAD TO US 41  
**LANDSCAPING PLAN**  
**BURNHAM AVENUE**

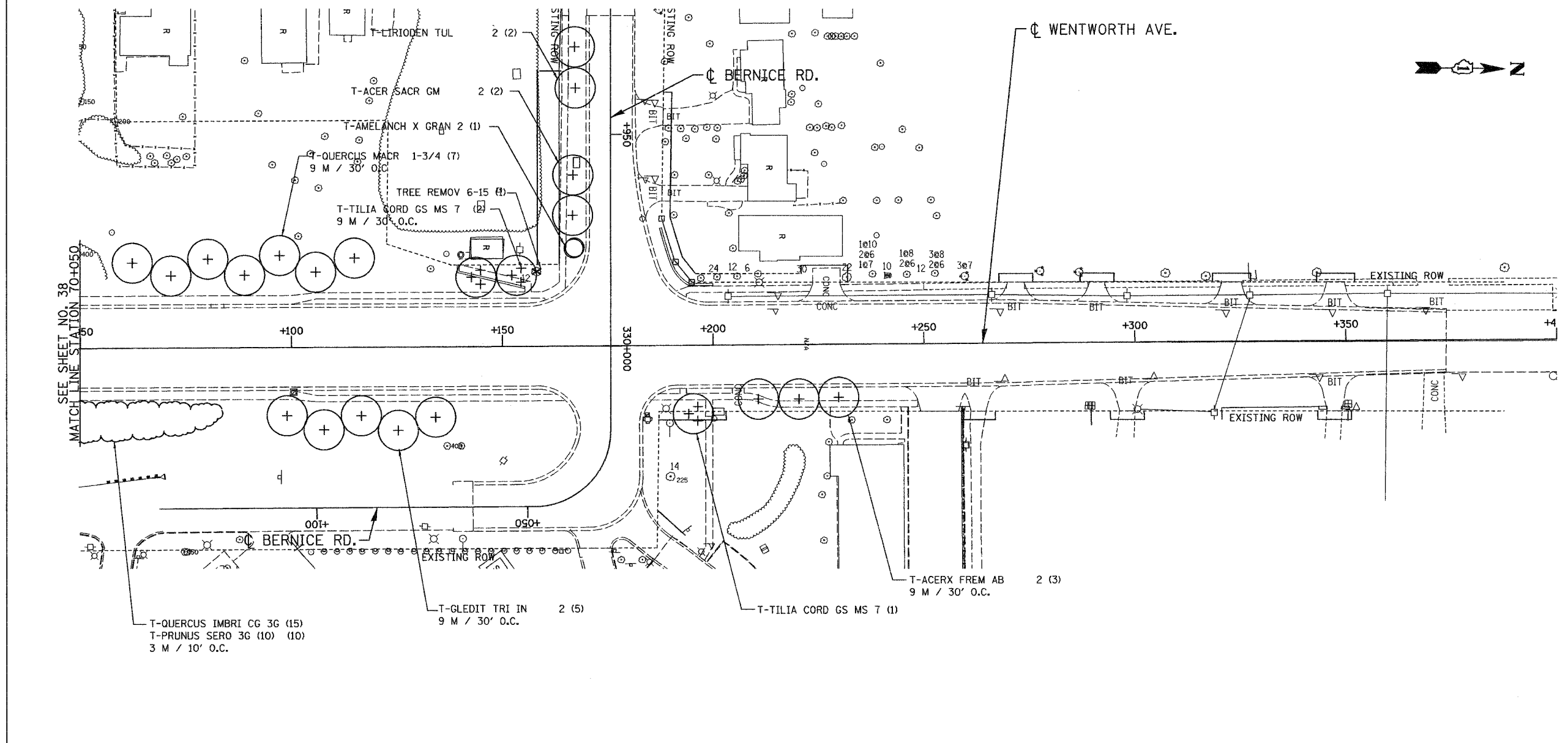
SCALE 1:500  
 DATE 12/13/06  
 DRAWN BY ACE/CAD  
 CHECKED BY TJW



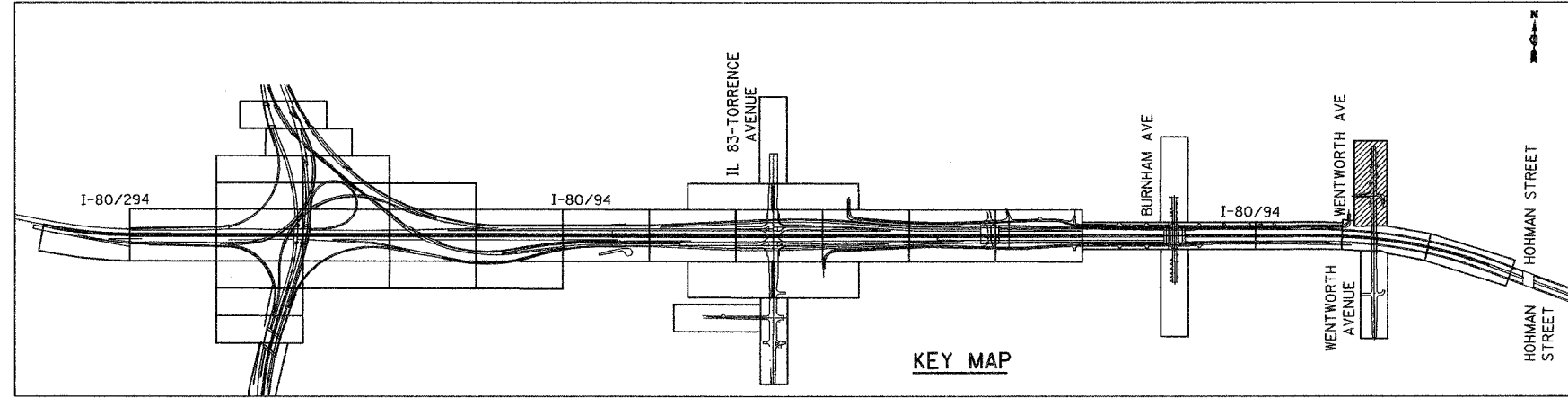
12/12/2006  
 3:02:21 PM  
 G:\Project\20140601\CADD\Contract LS 37.rvt

ALL DIMENSIONS IN METERS EXCEPT PAVEMENT ITEMS AND UNLESS NOTED OTHERWISE

F.A.I. RTE.	SECTION	COUNTY	TOTAL SHEETS	SHEET NO.
80/94	2003-106LS	COOK	88	51
STA.	TO STA.			
FED. ROAD DIST. NO.	ILLINOIS	FED. AID PROJECT		
CONTRACT NO. 62699				



SEE SHEET NO. 38  
MATCH LINE STATION 70+050



LSW - 38

ILLINOIS DEPARTMENT OF TRANSPORTATION  
I-80/94/US 6  
KINGERY-BORMAN EXPRESSWAY  
BURNHAM ROAD TO US 41  
**LANDSCAPING PLAN  
WENTWORTH AVENUE**

REVISIONS	
NAME	DATE

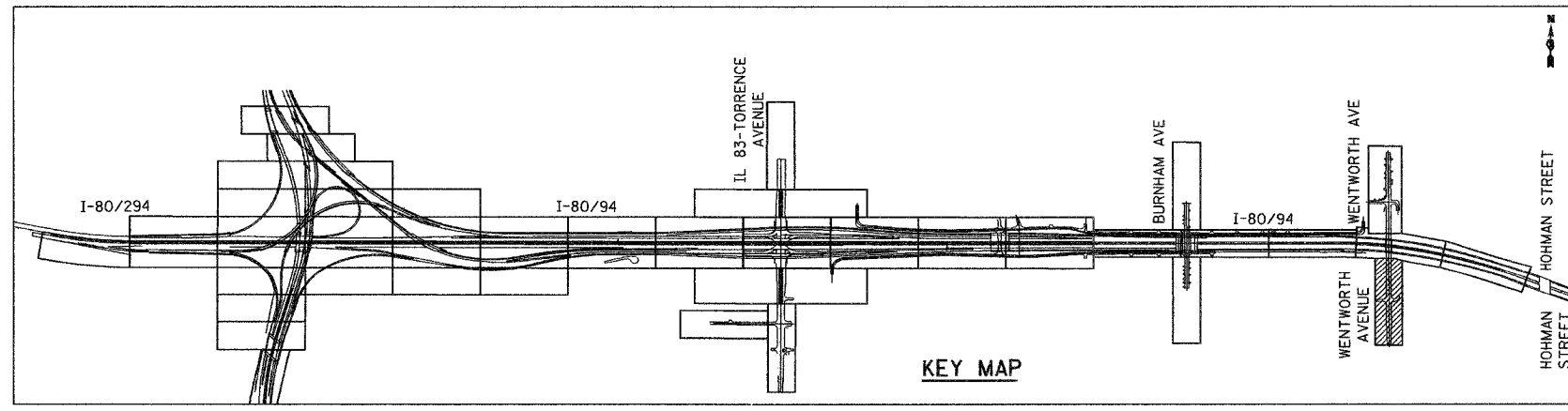
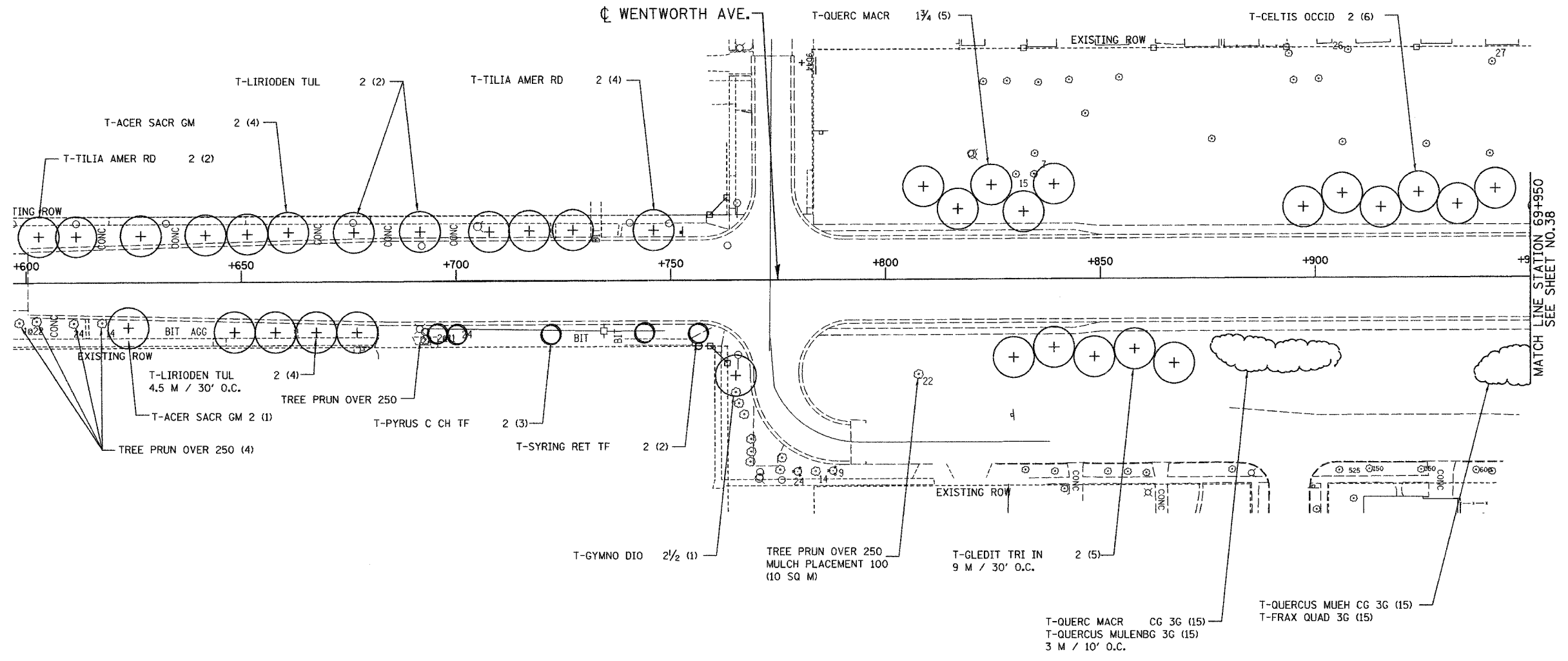
SCALE 1:500  
DATE 12/13/06  
DRAWN BY ACE/CAD  
CHECKED BY TJW



12/12/06  
3:02:37 PM  
G:\Project\2004\601\CADD\Contract LS US 28.rds

ALL DIMENSIONS IN METERS EXCEPT PAY ITEMS AND UNLESS NOTED OTHERWISE

F.A.I. RTE.	SECTION	COUNTY	TOTAL SHEETS	SHEET NO.
80/94	2003-106LS	COOK	88	52
STA.	TO STA.			
FED. ROAD DIST. NO.	ILLINOIS	FED. AID PROJECT		
CONTRACT NO. 62699				



REVISIONS	
NAME	DATE

ILLINOIS DEPARTMENT OF TRANSPORTATION  
 I-80/94/US 6  
 KINGERY-BORMAN EXPRESSWAY  
 BURNHAM ROAD TO US 41  
**LANDSCAPING PLAN**  
**WENTWORTH AVENUE**

SCALE 1:500  
 DATE 12/13/06  
 DRAWN BY ACE/CAD  
 CHECKED BY TJW



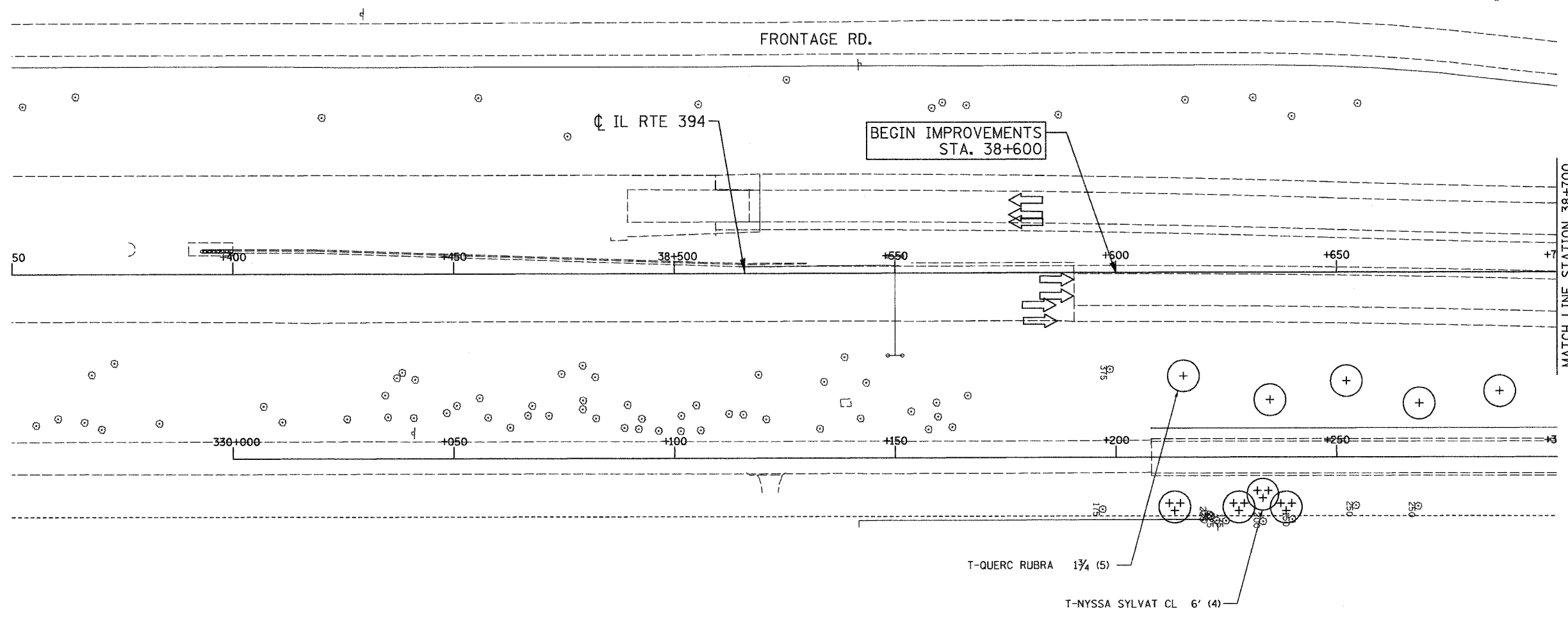
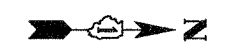
LSW - 39

12/27/2006  
 9:32:17 AM  
 G:\Project\2040661\CADD\Contract LS LS\_39.rvt  
 TJW

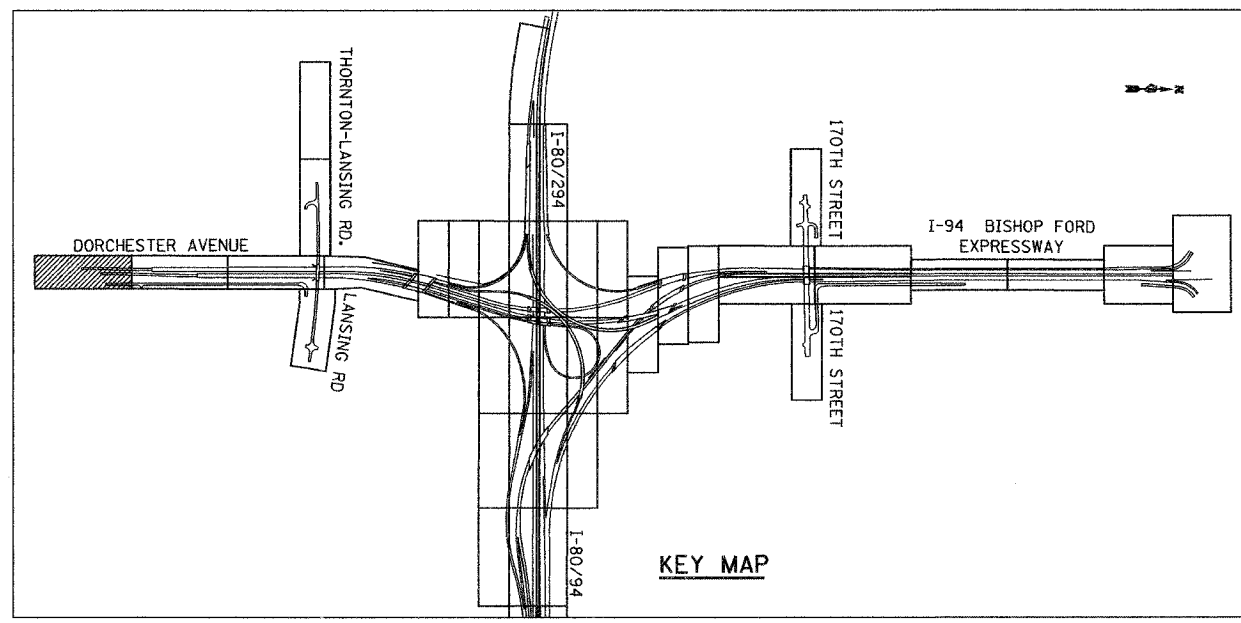
...:\Users\amr\OneDrive\Documents\121306\LS\_39.rvt 12/27/2006 9:32:17 AM

ALL DIMENSIONS IN METERS EXCEPT PAVEMENT ITEMS AND UNLESS NOTED OTHERWISE

F.A.I. RTE.	SECTION	COUNTY	TOTAL SHEETS	SHEET NO.
80/94	2003-106LS	COOK	88	53
STA.	TO STA.			
FED. ROAD DIST. NO.	ILLINOIS	FED. AID PROJECT		
CONTRACT NO. 62699				



MATCH LINE STATION 38+700  
SEE SHEET NO. 54



KEY MAP

LSNS - 40

REVISIONS	
NAME	DATE

ILLINOIS DEPARTMENT OF TRANSPORTATION  
I-80/94/US 6  
KINGERY-BORMAN EXPRESSWAY  
BURNHAM ROAD TO US 41  
**LANDSCAPING PLAN**  
IL RTE 394

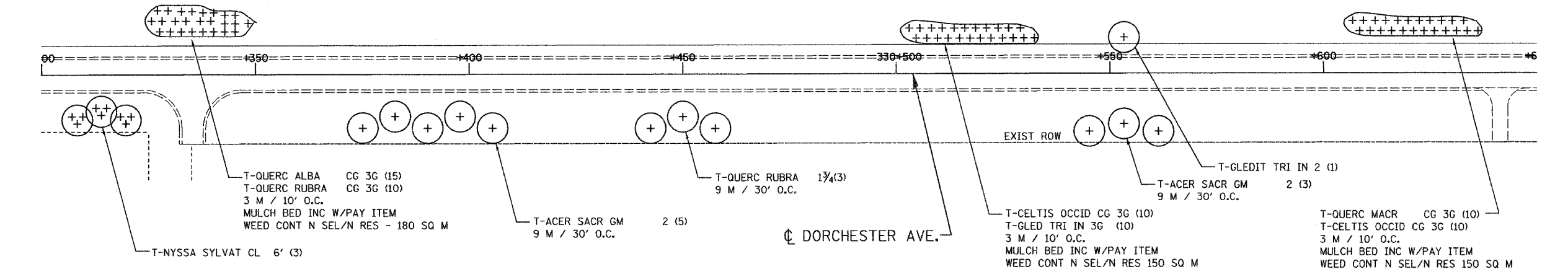
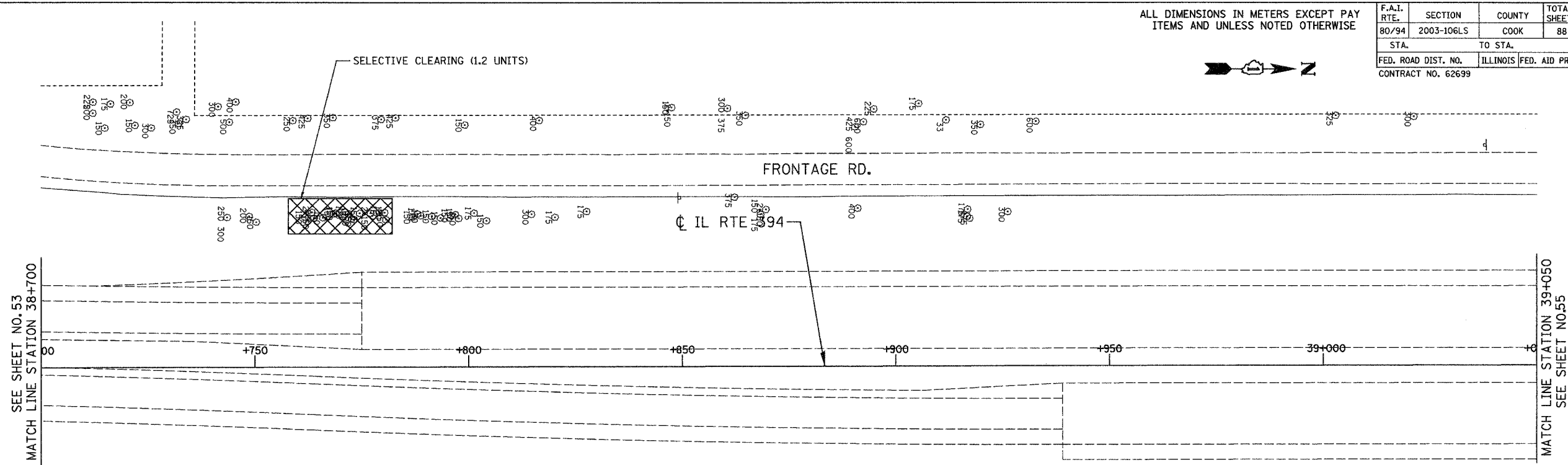
SCALE 1:500  
DATE 12/13/06

DRAWN BY ACE/CAD  
CHECKED BY TJW

12/12/2006 3:00:27 PM S:\Project\20140801\CADD\Contract\LS\LS-40.rds

ALL DIMENSIONS IN METERS EXCEPT PAY ITEMS AND UNLESS NOTED OTHERWISE

F.A.I. RTE.	SECTION	COUNTY	TOTAL SHEETS	SHEET NO.
80/94	2003-106LS	COOK	88	54
STA.	TO STA.			
FED. ROAD DIST. NO.	ILLINOIS	FED. AID PROJECT		
CONTRACT NO. 62699				



T-QUERC ALBA CG 3G (15)  
 T-QUERC RUBRA CG 3G (10)  
 3 M / 10' O.C.  
 MULCH BED INC W/PAY ITEM  
 WEED CONT N SEL/N RES - 180 SQ M

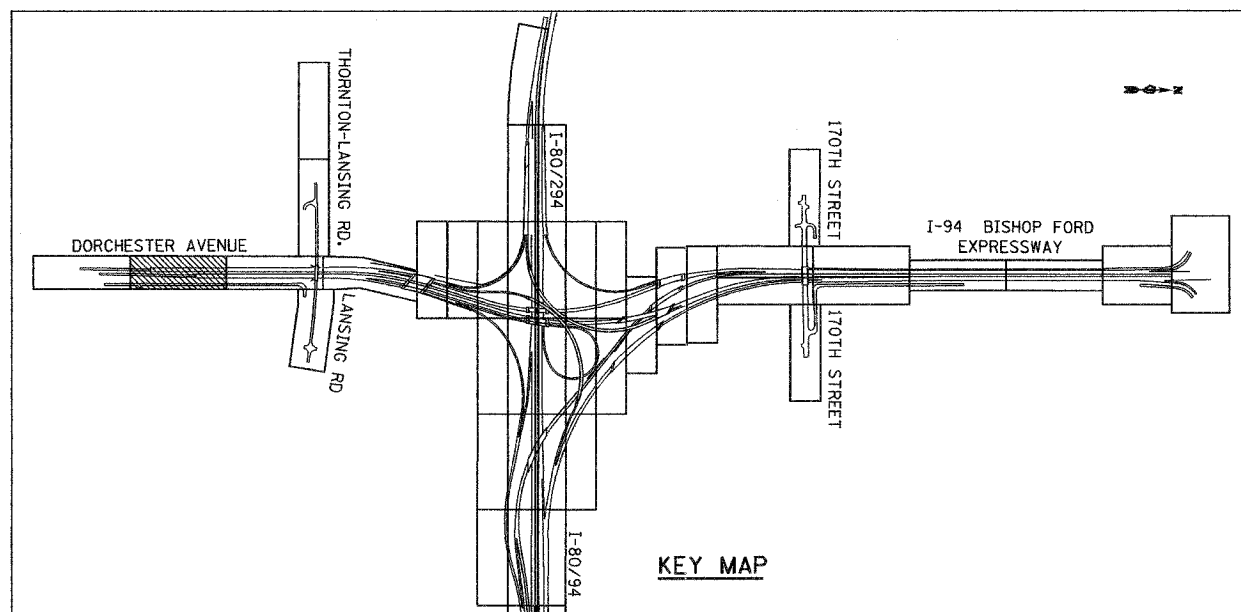
T-ACER SACR GM 2 (5)  
 9 M / 30' O.C.

T-QUERC RUBRA 1 3/4 (3)  
 9 M / 30' O.C.

T-CELTIS OCCID CG 3G (10)  
 T-GLED TRI IN 3G (10)  
 3 M / 10' O.C.  
 MULCH BED INC W/PAY ITEM  
 WEED CONT N SEL/N RES 150 SQ M

T-ACER SACR GM 2 (3)  
 9 M / 30' O.C.

T-GLEDIT TRI IN 2 (1)  
 T-QUERC MACR CG 3G (10)  
 T-CELTIS OCCID CG 3G (10)  
 3 M / 10' O.C.  
 MULCH BED INC W/PAY ITEM  
 WEED CONT N SEL/N RES 150 SQ M



KEY MAP

LSNS - 41

ILLINOIS DEPARTMENT OF TRANSPORTATION  
 I-80/94/US 6  
 KINGERY-BORMAN EXPRESSWAY  
 BURNHAM ROAD TO US 41  
**LANDSCAPING PLAN**  
 IL RTE 394

REVISIONS	
NAME	DATE

SCALE 1:500  
 DATE 12/13/06  
 DRAWN BY ACE/CAD  
 CHECKED BY TJW

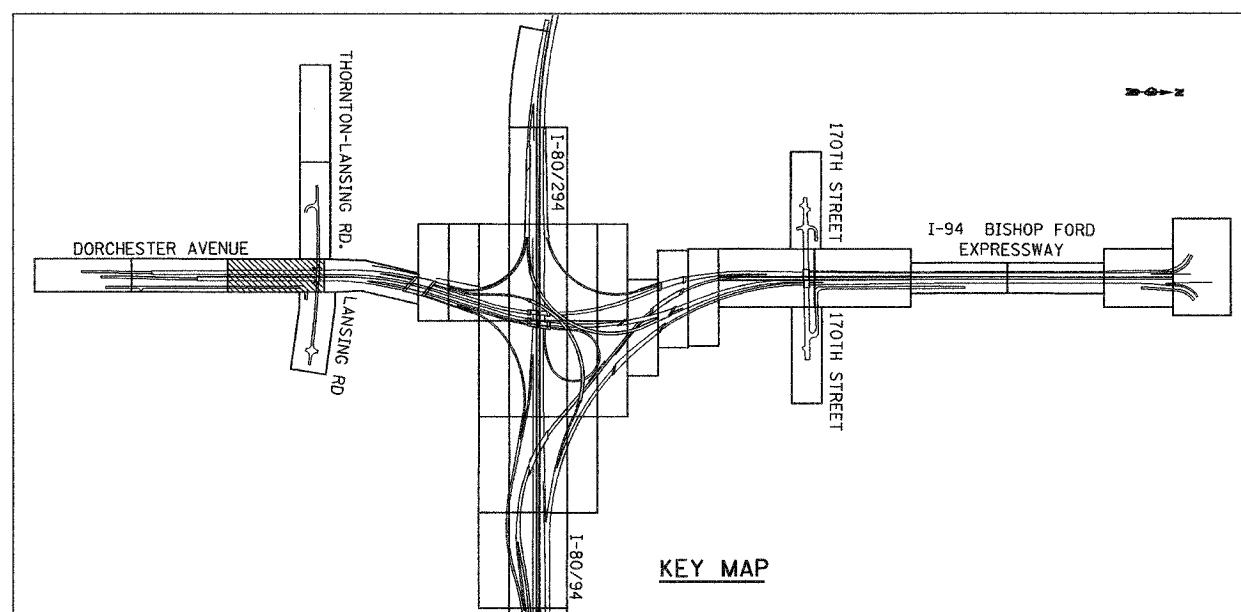
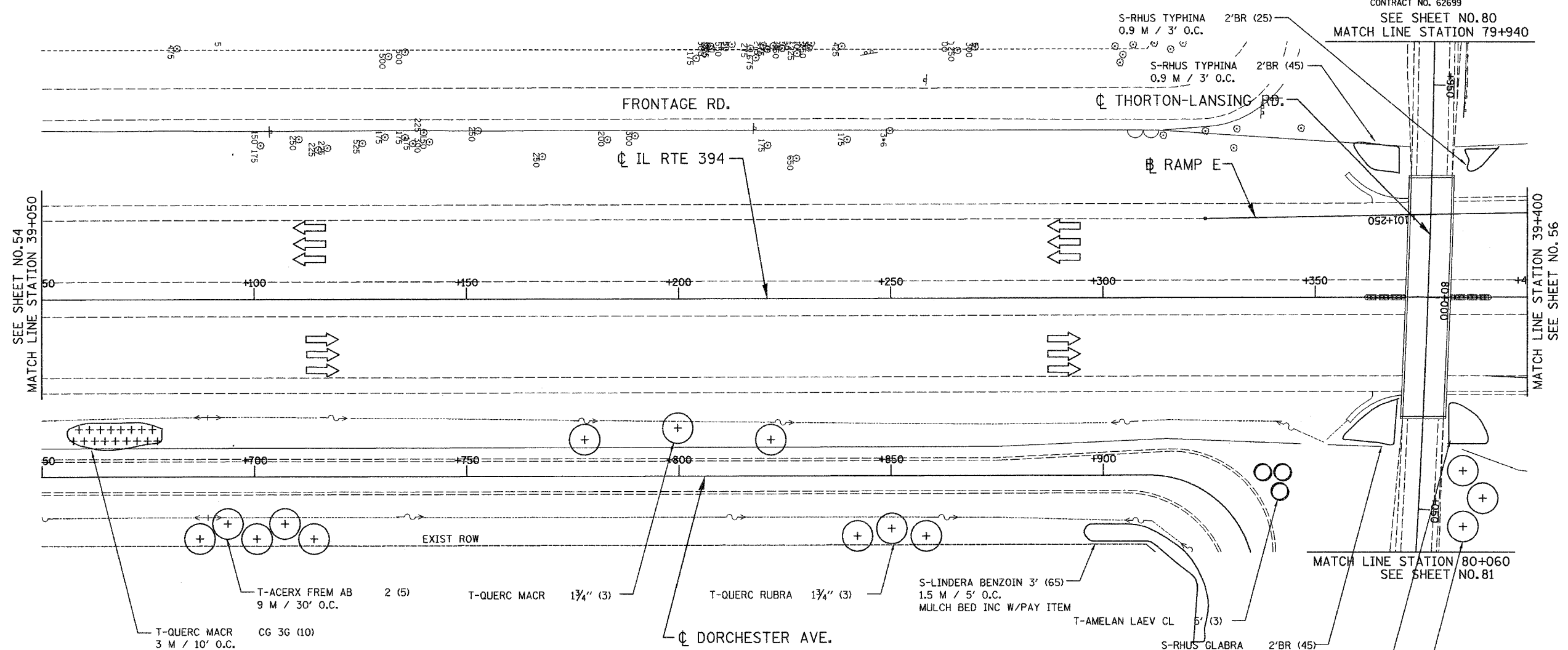


12/12/2006  
 3:09:56 PM  
 S:\Project\2014680\CADD\Contract\LS\LS-41.rvt



ALL DIMENSIONS IN METERS EXCEPT PAV  
ITEMS AND UNLESS NOTED OTHERWISE

F.A.I. RTE.	SECTION	COUNTY	TOTAL SHEETS	SHEET NO.
80/94	2003-106LS	COOK	88	55
STA.	TO STA.			
FED. ROAD DIST. NO.	ILLINOIS	FED. AID PROJECT		
CONTRACT NO. 62699				



LSNS - 42

ILLINOIS DEPARTMENT OF TRANSPORTATION  
I-80/94/US 6  
KINGERY-BORMAN EXPRESSWAY  
BURNHAM ROAD TO US 41  
LANDSCAPING PLAN  
IL RT 394

REVISIONS	
NAME	DATE

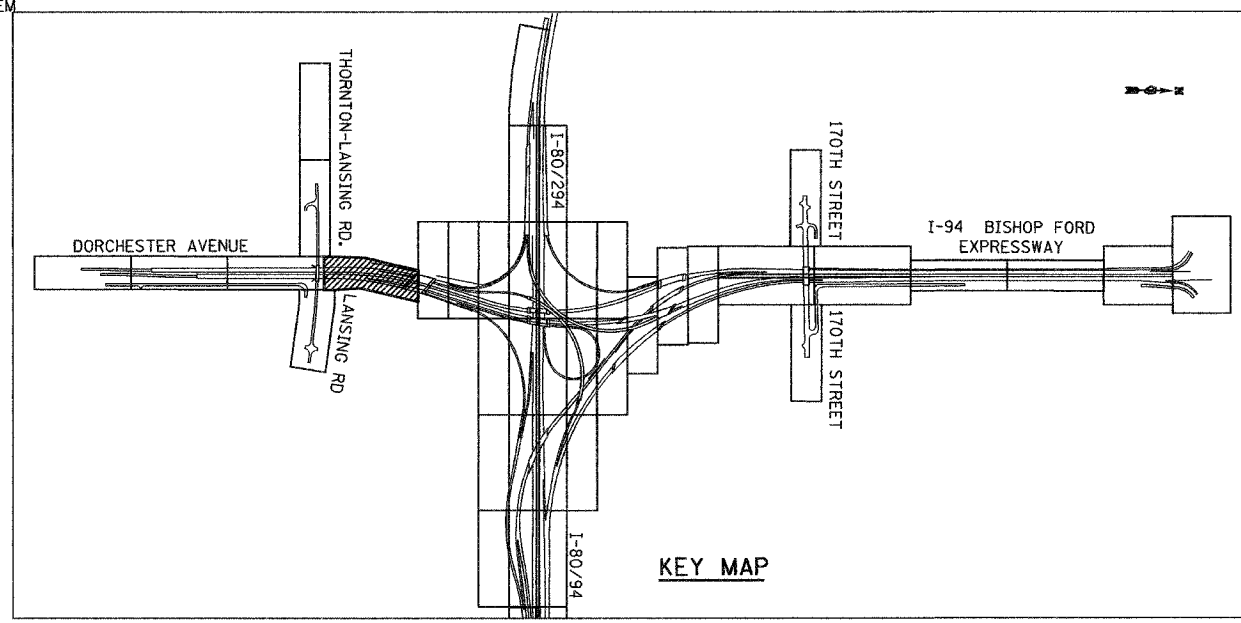
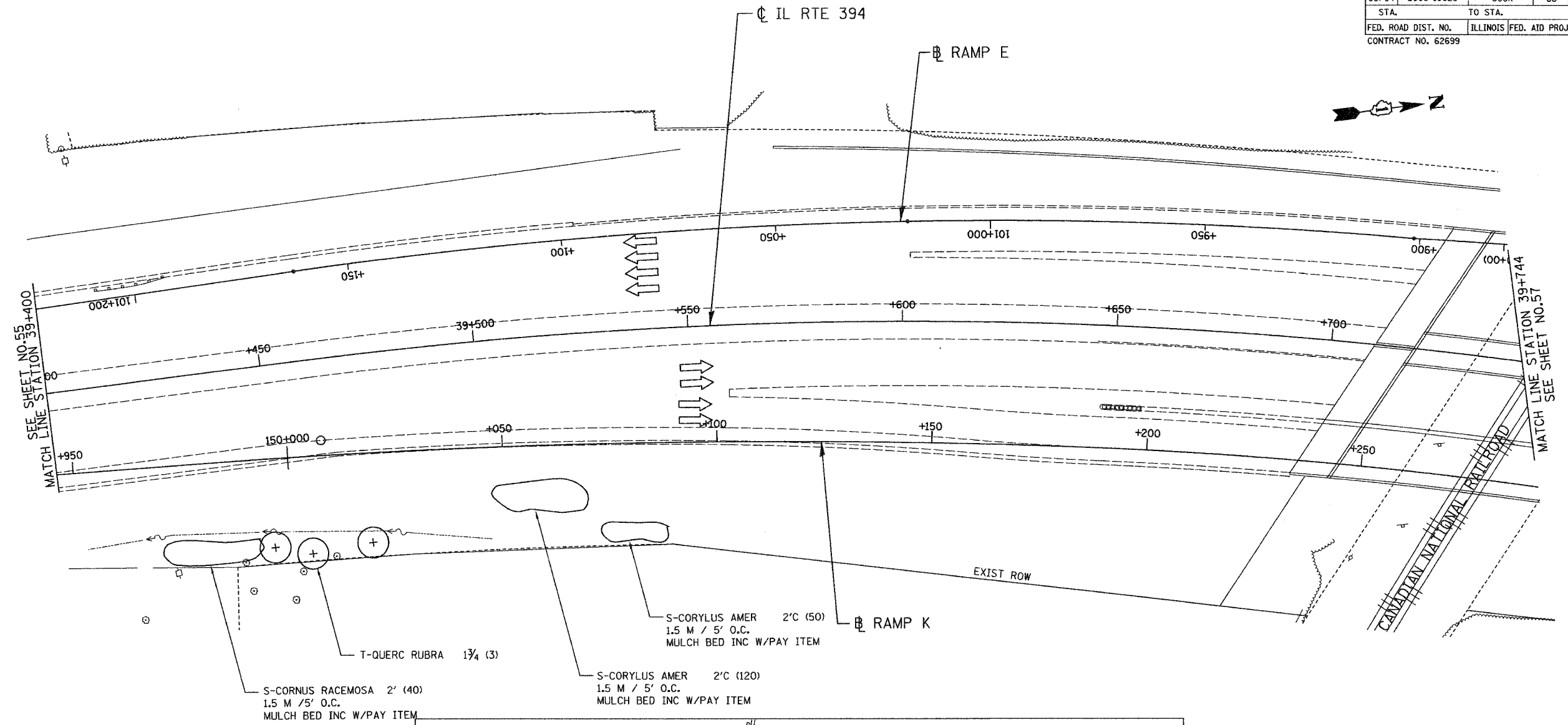
SCALE 1:500  
DATE 12/13/06  
DRAWN BY ACE/CAD  
CHECKED BY TJW



12/12/2008  
 3:04:19 PM  
 S:\Project\2004\801 CAD\2\Contract US LS 42.rdw

ALL DIMENSIONS IN METERS EXCEPT PAV  
ITEMS AND UNLESS NOTED OTHERWISE

F.A.I. RTE.	SECTION	COUNTY	TOTAL SHEETS	SHEET NO.
80/94	2003-106LS	COOK	88	56
STA.	TO STA.			
FED. ROAD DIST. NO.	ILLINOIS	FED. AID PROJECT		
CONTRACT NO. 62699				



LSNS - 43

ILLINOIS DEPARTMENT OF TRANSPORTATION  
I-80/94/US 6  
KINGERY-BORMAN EXPRESSWAY  
BURNHAM ROAD TO US 41  
**LANDSCAPING PLAN**  
**IL RTE 394**

REVISIONS	
NAME	DATE

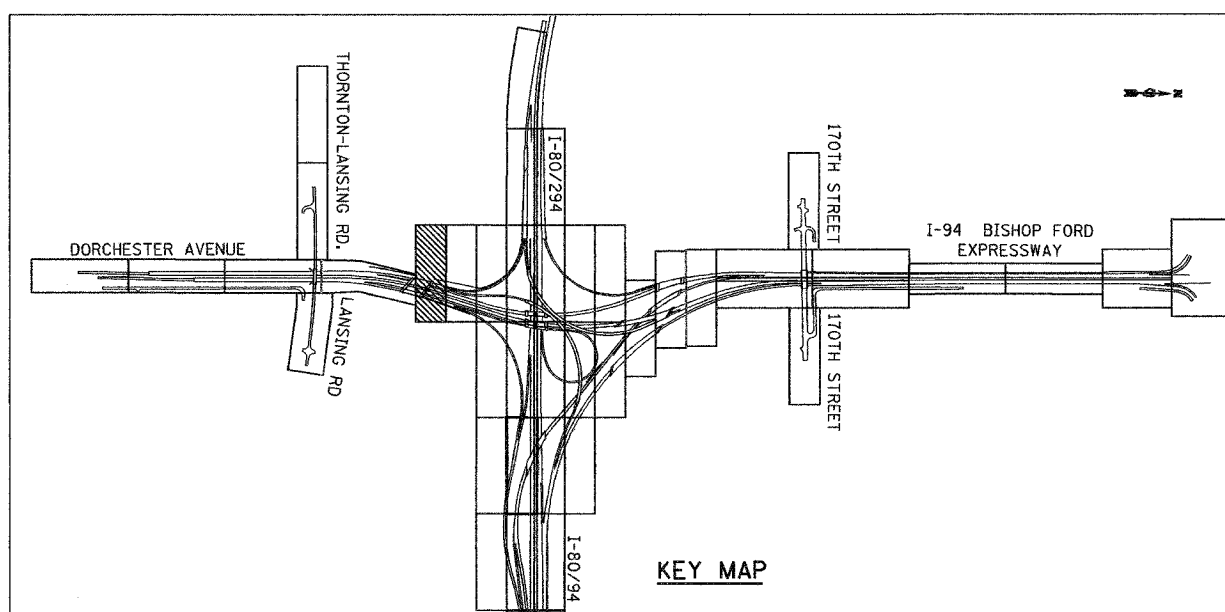
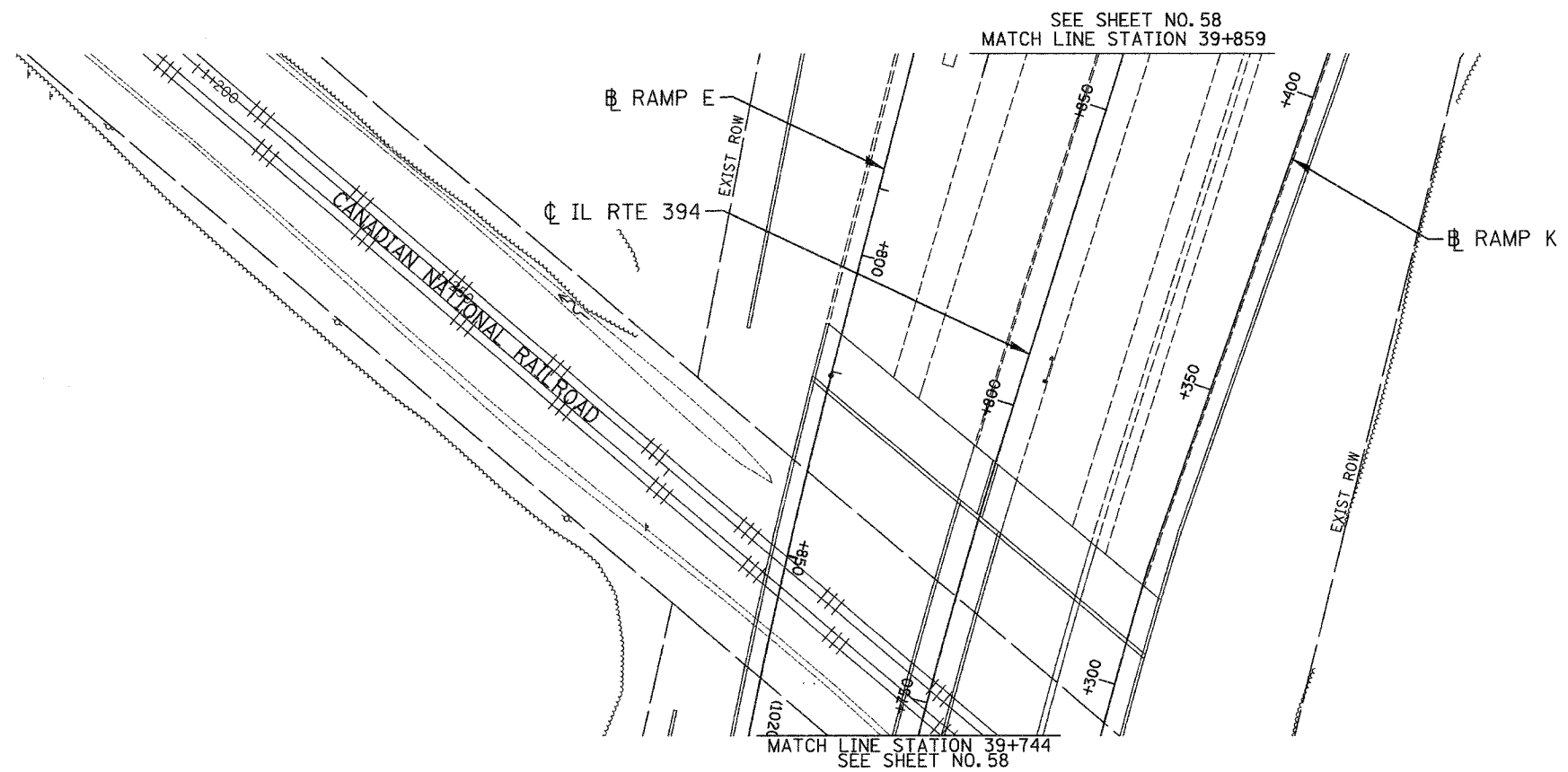
SCALE 1:500  
DATE 12/13/06  
DRAWN BY ACE/CAD  
CHECKED BY TJW



12/13/06  
 3:04:43 PM  
 S:\Project\20140601\CADD\Contract US LS 43.rdb

ALL DIMENSIONS IN METERS EXCEPT PAVEMENT ITEMS AND UNLESS NOTED OTHERWISE

F.A.I. RTE.	SECTION	COUNTY	TOTAL SHEETS	SHEET NO.
80/94	2003-106LS	COOK	88	57
STA.	TO STA.			
FED. ROAD DIST. NO.	ILLINOIS	FED. AID PROJECT		
CONTRACT NO. 62699				



**NO CONTRACT WORK  
ON THIS SHEET**

LSNS - 44

REVISIONS	
NAME	DATE

ILLINOIS DEPARTMENT OF TRANSPORTATION  
I-80/94/US 6  
KINGERY-BORMAN EXPRESSWAY  
BURNHAM ROAD TO US 41  
**LANDSCAPING PLAN**  
**IL RTE 394**

SCALE 1:500  
DATE 12/13/06

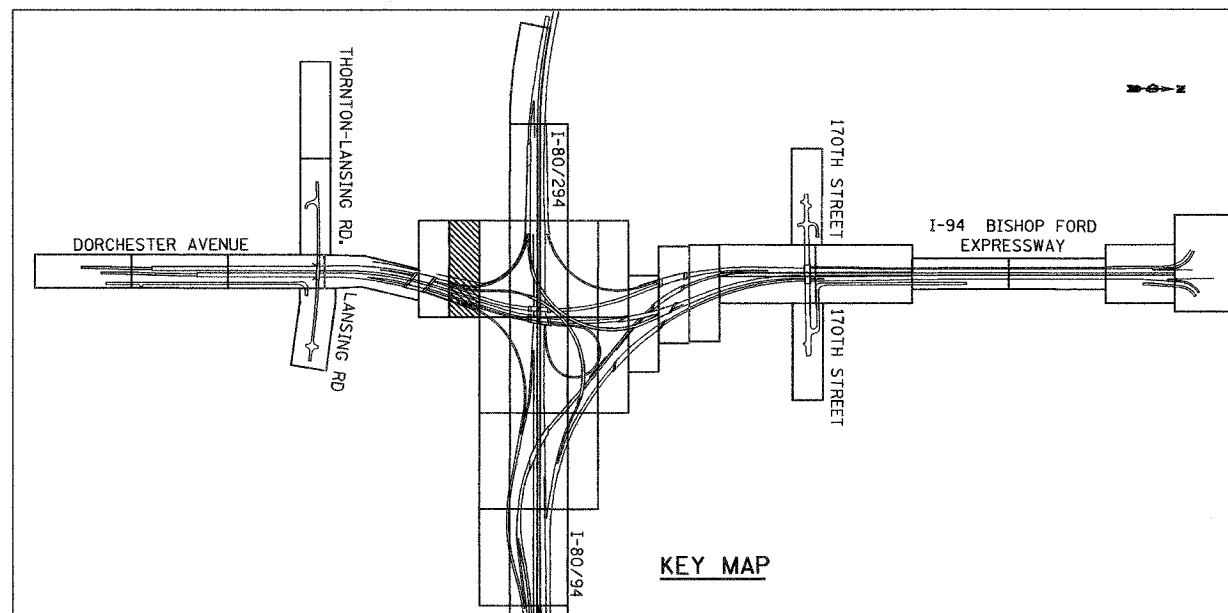
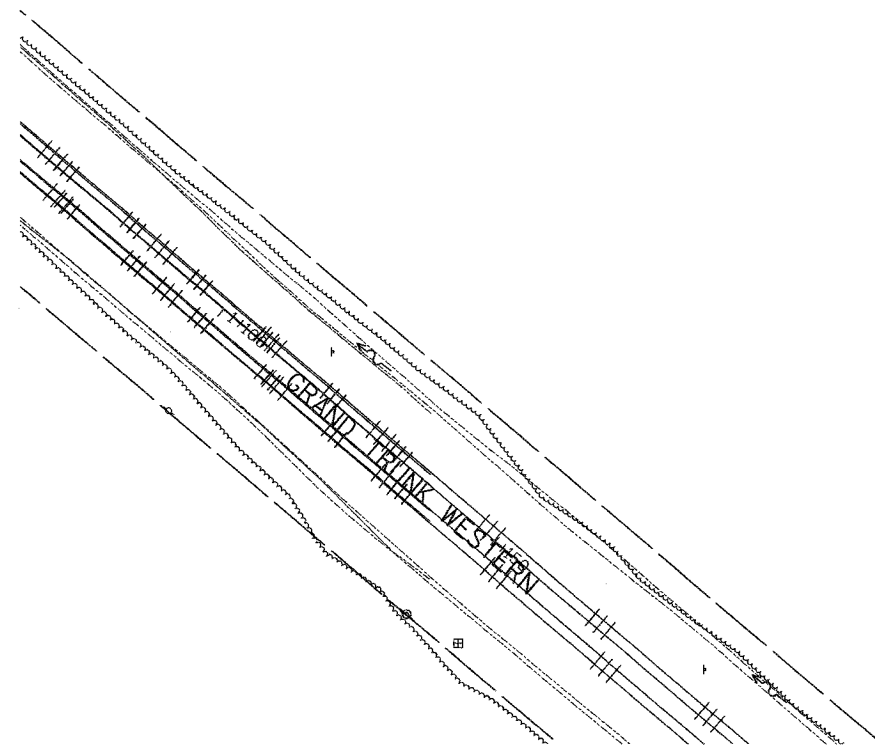
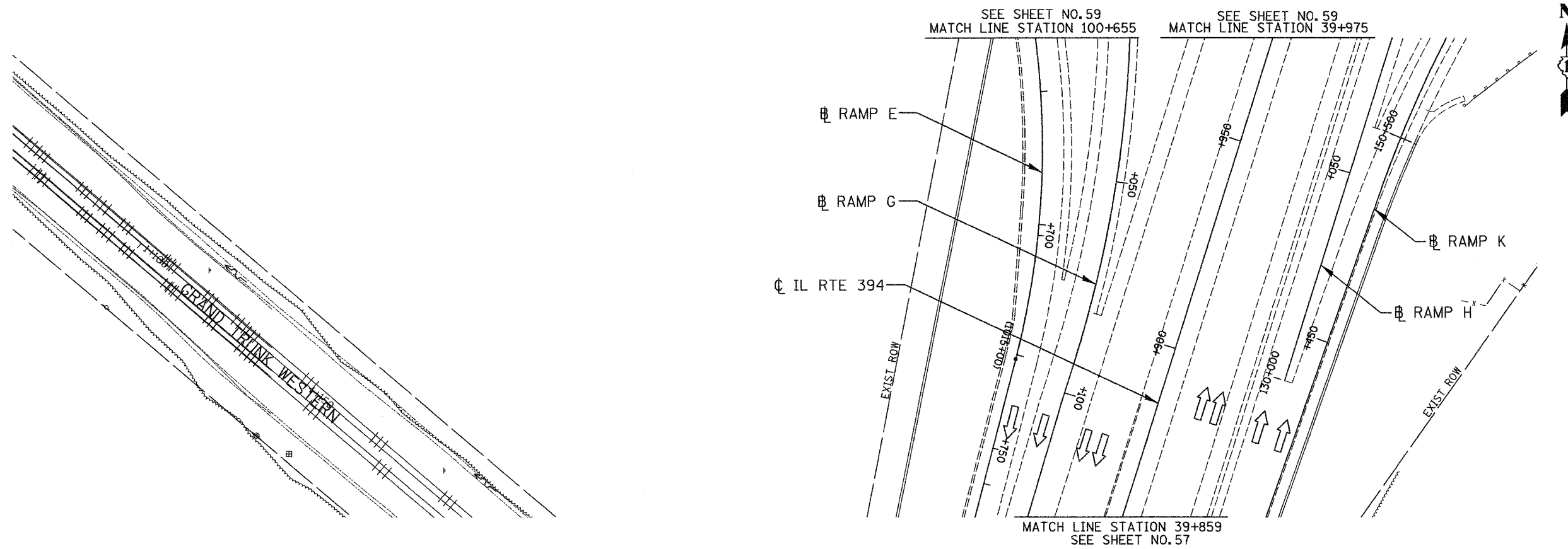
DRAWN BY ACE/CAD  
CHECKED BY TJW



12862006  
6:38:44 AM  
S:\PROJECT\20140801\CADD\Contract LS\LS 44.rvt

ALL DIMENSIONS IN METERS EXCEPT PAVEMENT ITEMS AND UNLESS NOTED OTHERWISE

F.A.I. RTE.	SECTION	COUNTY	TOTAL SHEETS	SHEET NO.
80/94	2003-106LS	COOK	88	58
STA.	TO STA.			
FED. ROAD DIST. NO.	ILLINOIS	FED. AID PROJECT		
CONTRACT NO. 62699				



**NO CONTRACT WORK  
ON THIS SHEET**

LSNS - 45

ILLINOIS DEPARTMENT OF TRANSPORTATION  
I-80/94/US 6  
KINGERY-BORMAN EXPRESSWAY  
BURNHAM ROAD TO US 41  
**LANDSCAPING PLAN  
IL RTE 394**

REVISIONS	
NAME	DATE

SCALE 1:500  
DATE 12/13/06

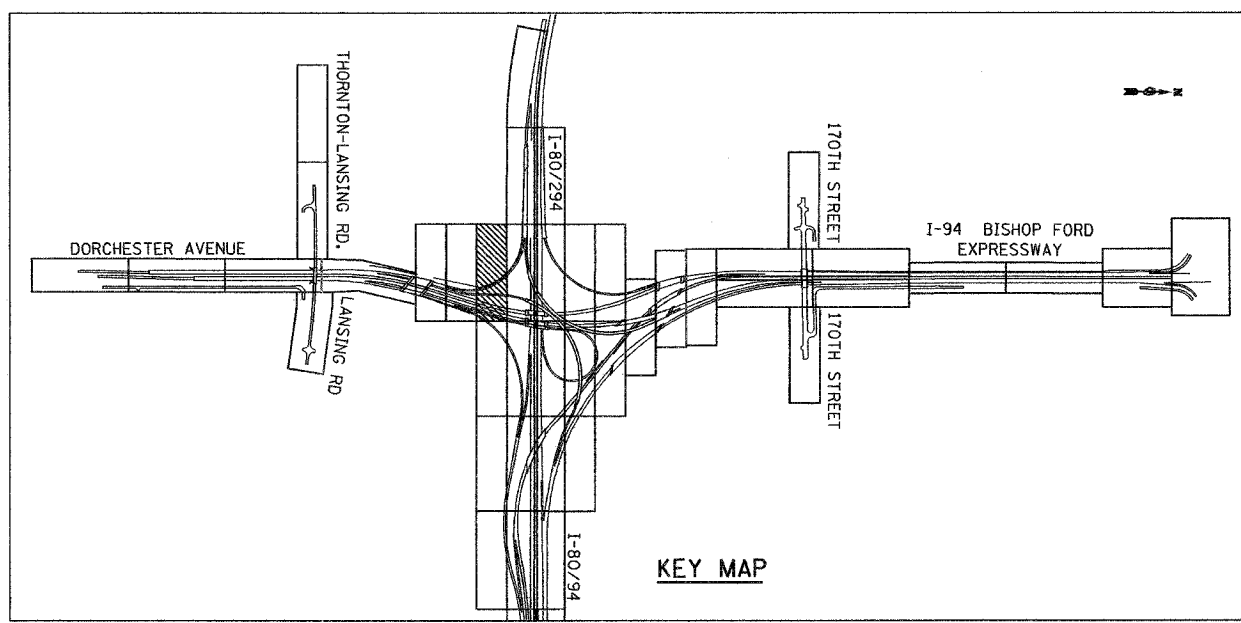
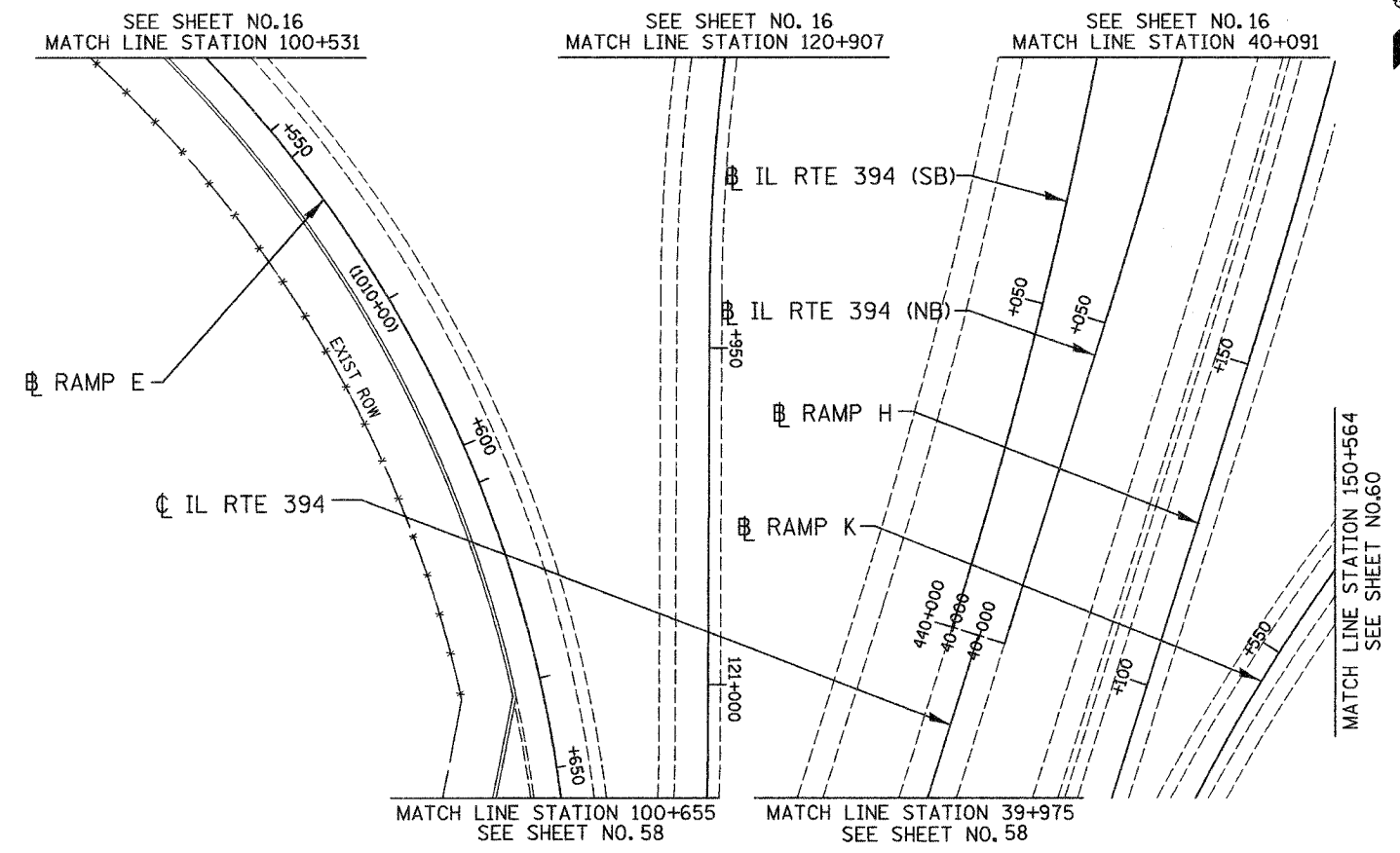
DRAWN BY ACE/CAD  
CHECKED BY TJW



12/29/2006  
 6:36:07 AM  
 C:\PROJECT\2044080\CADD\Contract.LS\ls\_46.rdb

ALL DIMENSIONS IN METERS EXCEPT PAY ITEMS AND UNLESS NOTED OTHERWISE

F.A.I. RTE.	SECTION	COUNTY	TOTAL SHEETS	SHEET NO.
80/94	2003-106LS	COOK	88	59
STA.	TO STA.			
FED. ROAD DIST. NO.	ILLINOIS	FED. AID PROJECT		
CONTRACT NO. 62699				



**NO CONTRACT WORK ON THIS SHEET**

LSNS - 46

ILLINOIS DEPARTMENT OF TRANSPORTATION  
 I-80/94/US 6  
 KINGERY-BORMAN EXPRESSWAY  
 BURNHAM ROAD TO US 41  
**LANDSCAPING PLAN**  
**IL RTE 394**

REVISIONS	
NAME	DATE

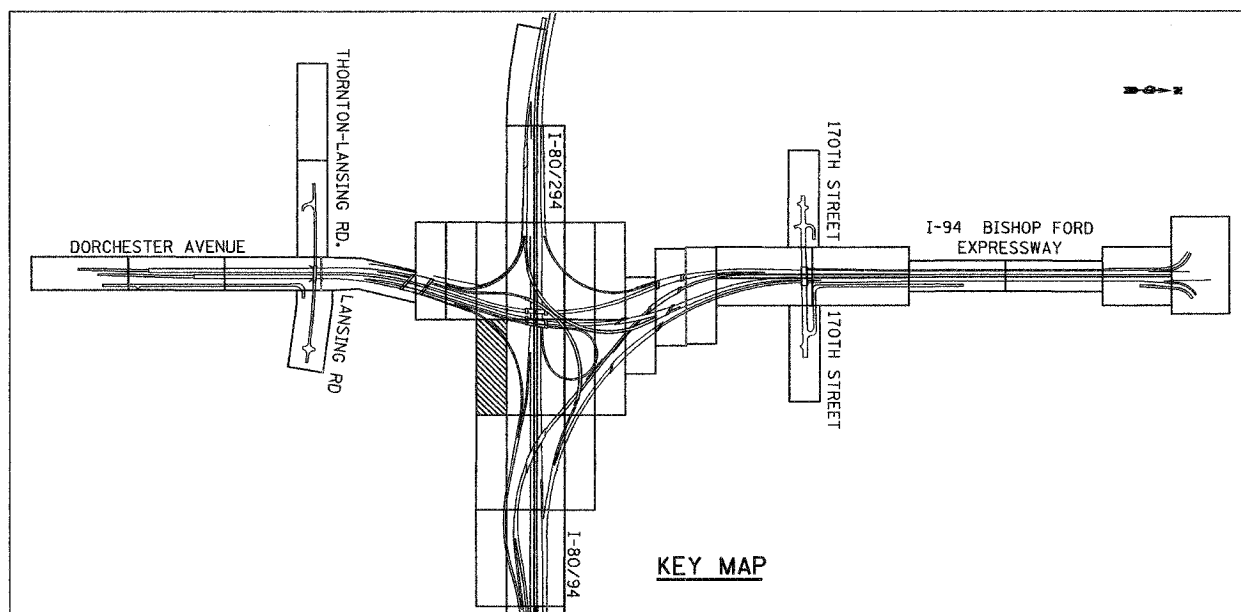
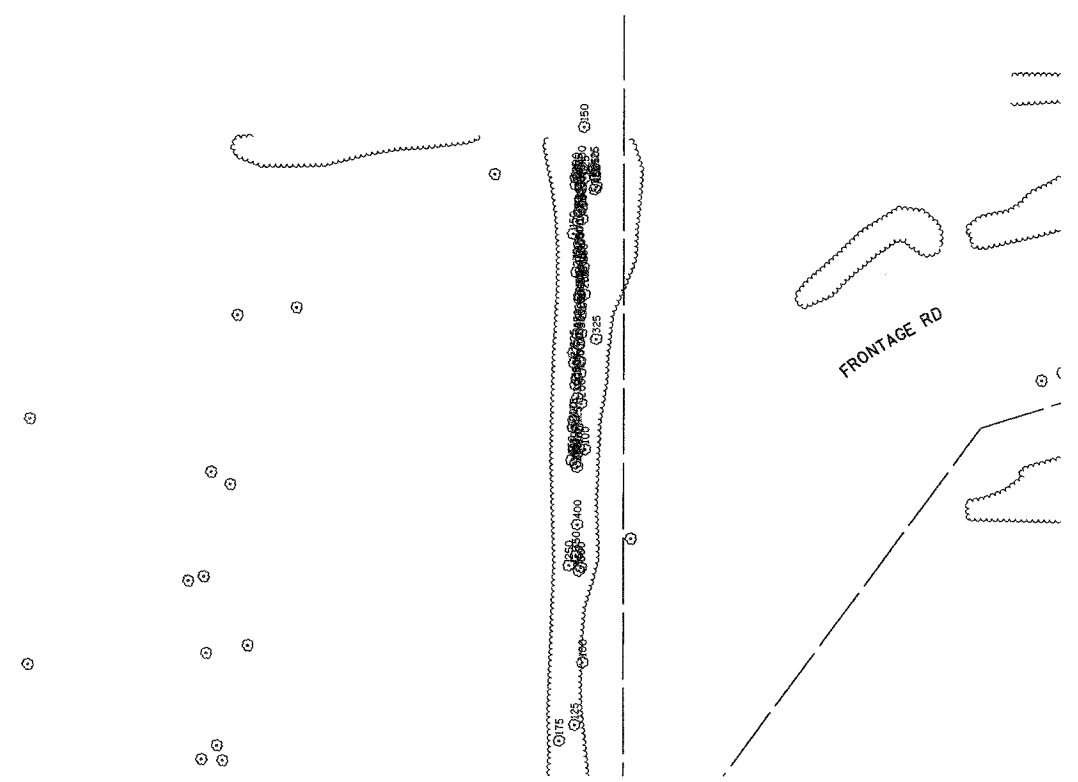
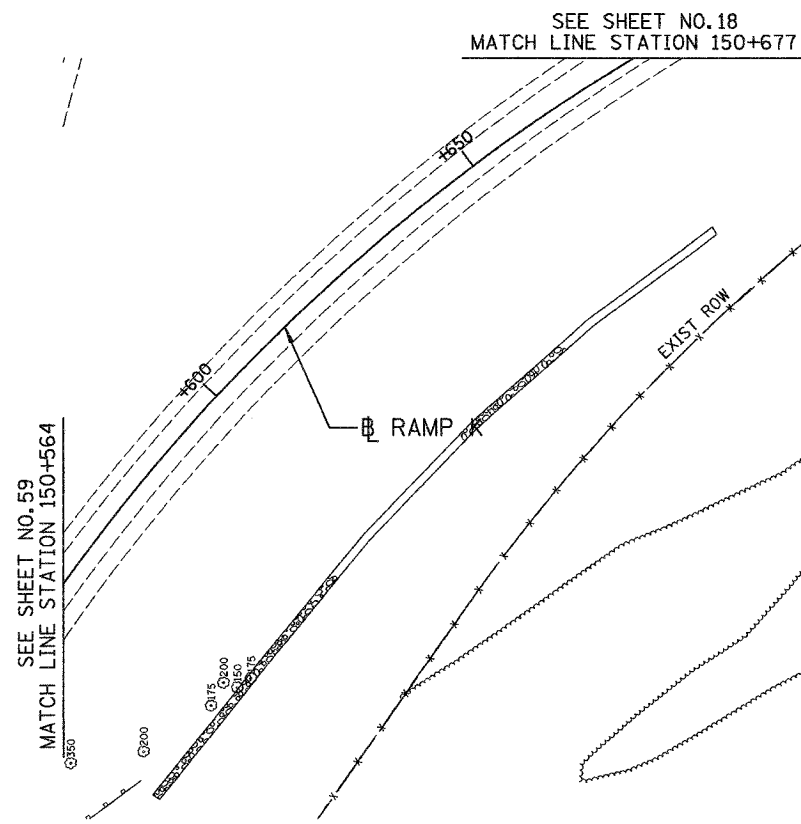
SCALE 1:500  
 DATE 12/13/06  
 DRAWN BY ACE/CAD  
 CHECKED BY T.J.W.



12/8/2006 6:39:22 AM C:\PROJECT\20140801\CADD\Contract LS\LS\_46.rvt

ALL DIMENSIONS IN METERS EXCEPT PAY ITEMS AND UNLESS NOTED OTHERWISE

F.A.I. RTE.	SECTION	COUNTY	TOTAL SHEETS	SHEET NO.
80/94	2003-106LS	COOK	88	60
STA.	TO STA.			
FED. ROAD DIST. NO.	ILLINOIS	FED. AID PROJECT		
CONTRACT NO. 62699				



**NO CONTRACT WORK ON THIS SHEET**

LSNS - 47

REVISIONS	
NAME	DATE

ILLINOIS DEPARTMENT OF TRANSPORTATION  
 I-80/94/US 6  
 KINGERY-BORMAN EXPRESSWAY  
 BURNHAM ROAD TO US 41  
**LANDSCAPING PLAN**  
 I-94 BISHOP FORD EXPWAY

SCALE 1:500  
 DATE 12/13/06

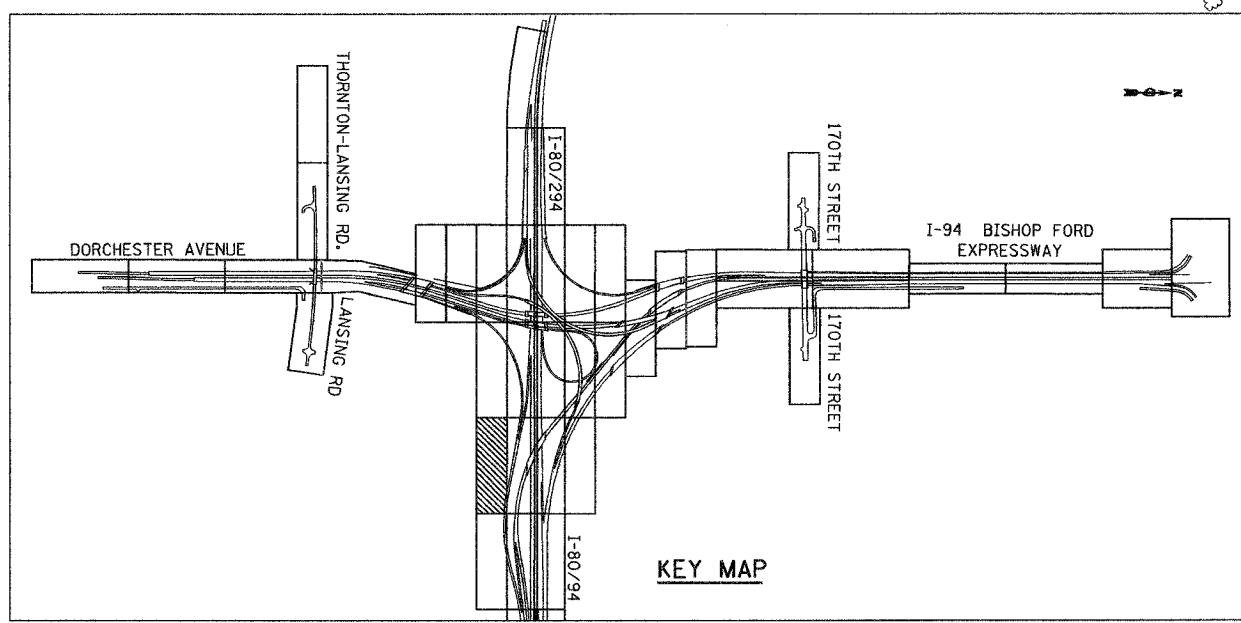
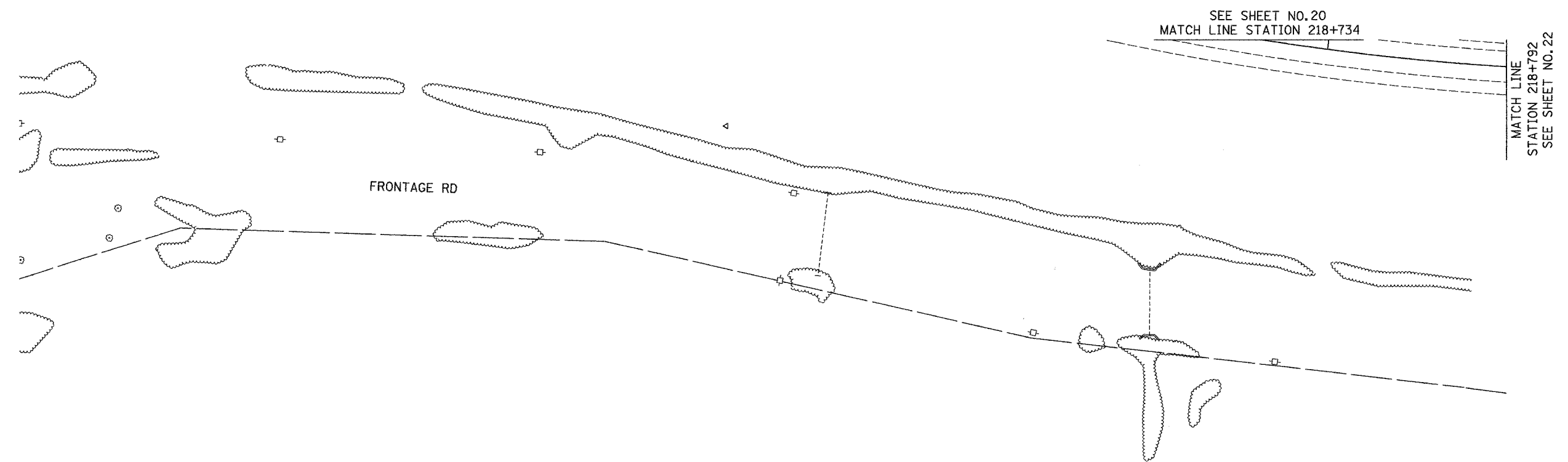
DRAWN BY ACE/CAD  
 CHECKED BY TJW

12/28/06  
 9:36:43 AM  
 C:\PROJECT\20040881\CADD\Comment.LS\LS\_47.rdb

**KEY MAP**

ALL DIMENSIONS IN METERS EXCEPT PAY ITEMS AND UNLESS NOTED OTHERWISE

F.A.I. RTE.	SECTION	COUNTY	TOTAL SHEETS	SHEET NO.
80/94	2003-106LS	COOK	88	61
STA.	TO STA.			
FED. ROAD DIST. NO.	ILLINOIS	FED. AID PROJECT		
CONTRACT NO. 62699				



**NO CONTRACT WORK ON THIS SHEET**

LSNS - 48

REVISIONS	
NAME	DATE

ILLINOIS DEPARTMENT OF TRANSPORTATION  
 I-80/94/US 6  
 KINGERY-BORMAN EXPRESSWAY  
 BURNHAM ROAD TO US 41  
**LANDSCAPING PLAN**  
 I-94 BISHOP FORD EXPWAY

SCALE 1:500  
 DATE 12/13/06

DRAWN BY ACE/CAD  
 CHECKED BY TJW

12/28/06  
 9:40:03 AM  
 C:\PROJECT\20140801\CADD\Contract LS\LS\_48.rvt

ALL DIMENSIONS IN METERS EXCEPT PAY ITEMS AND UNLESS NOTED OTHERWISE

F.A.I. RTE.	SECTION	COUNTY	TOTAL SHEETS	SHEET NO.
80/94	2003-106LS	COOK	88	62
STA.	TO STA.			
FED. ROAD DIST. NO.	ILLINOIS	FED. AID PROJECT		
CONTRACT NO. 62699				

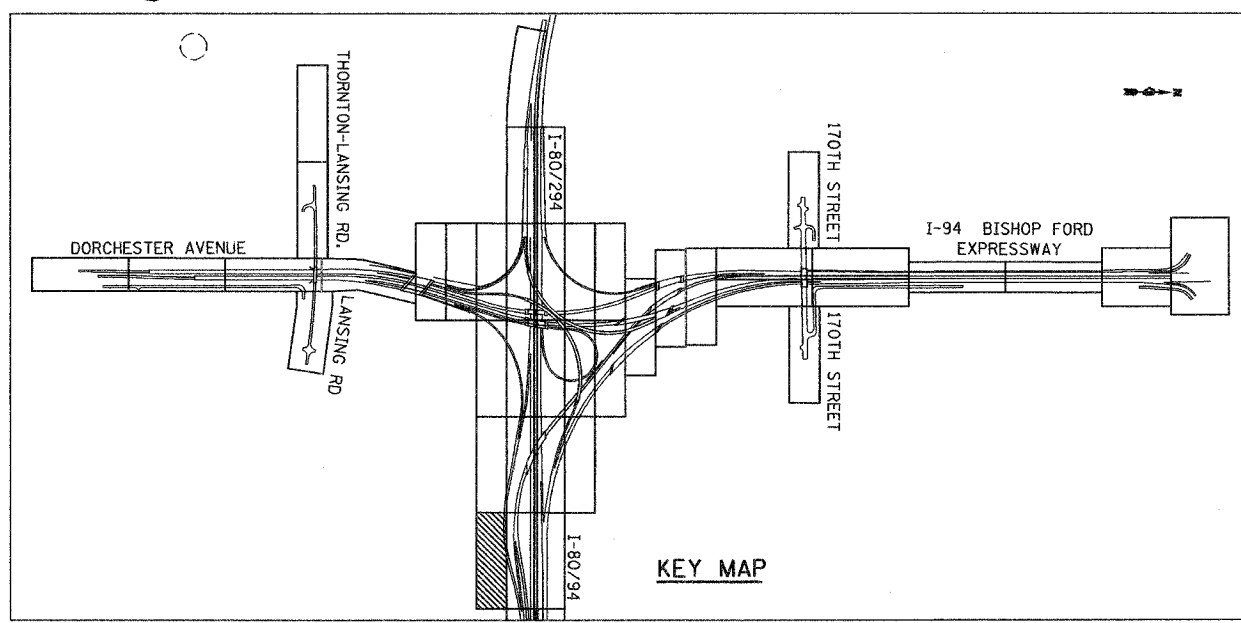



SEE SHEET NO. 61  
MATCH LINE  
STATION 218+792

+800      +850      +900

SEE SHEET NO. 22  
MATCH LINE STATION 218+932

RAMP V



**NO CONTRACT WORK  
ON THIS SHEET**

LSNS - 49

REVISIONS	
NAME	DATE

ILLINOIS DEPARTMENT OF TRANSPORTATION  
I-80/94/US 6  
KINGERY-BORMAN EXPRESSWAY  
BURNHAM ROAD TO US 41  
**LANDSCAPING PLAN**  
I-94 BISHOP FORD EXPWAY

SCALE 1:500      DRAWN BY ACE/CAD  
DATE 12/13/06      CHECKED BY TJW

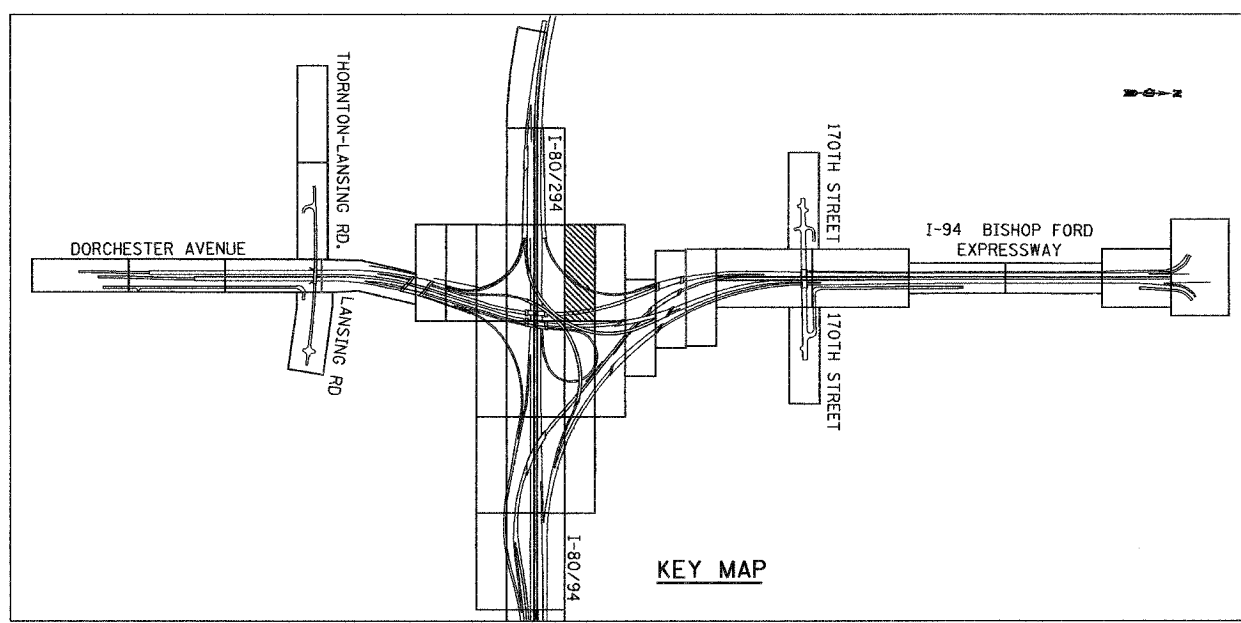

**AMERICAN**  
CONSULTING ENGINEERS

12/20/06 9:40:25 AM  
 G:\PROJECT\2044801\CADD\Contract LS\LS\_49.rvt



ALL DIMENSIONS IN METERS EXCEPT PAY ITEMS AND UNLESS NOTED OTHERWISE

F.A.I. RTE.	SECTION	COUNTY	TOTAL SHEETS	SHEET NO.
80/94	2003-106LS	COOK	88	63
STA.	TO STA.			
FED. ROAD DIST. NO.	ILLINOIS	FED. AID PROJECT		
CONTRACT NO. 62699				



**NO CONTRACT WORK ON THIS SHEET**

LSNS - 50

REVISIONS	
NAME	DATE

ILLINOIS DEPARTMENT OF TRANSPORTATION  
 I-80/94/US 6  
 KINGERY-BORMAN EXPRESSWAY  
 BURNHAM ROAD TO US 41  
**LANDSCAPING PLAN**  
**I-94 BISHOP FORD EXPWAY**

SCALE 1:500  
 DATE 12/13/06

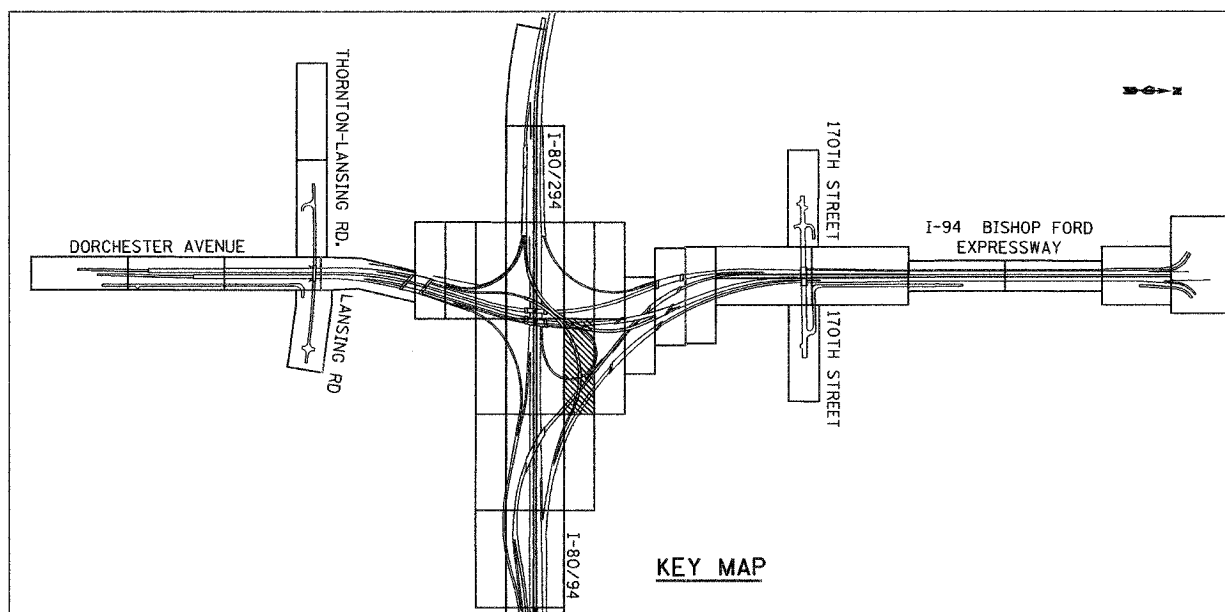
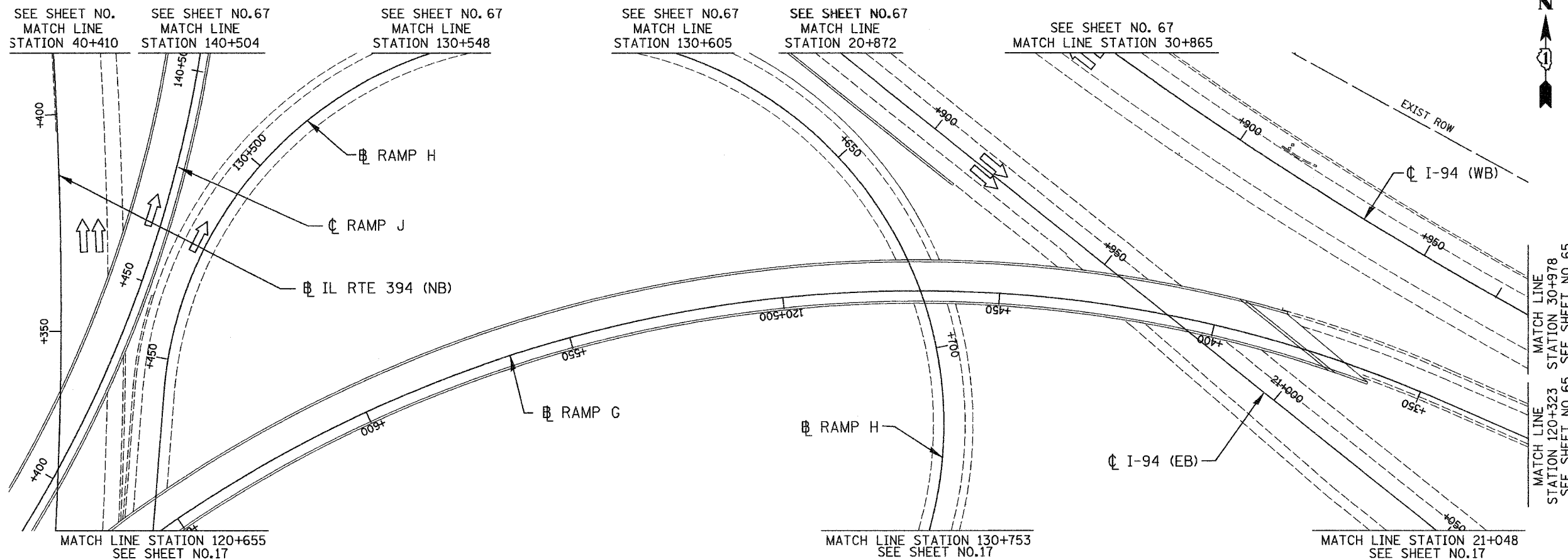
DRAWN BY ACE/CAD  
 CHECKED BY TJW

**AMERICAN**  
 CONSULTING ENGINEERS

1/26/2006 9:40:42 AM  
 G:\PROJECT\20140801\CADD\Contract LS\LS\_80.rvt

ALL DIMENSIONS IN METERS EXCEPT PAVEMENT ITEMS AND UNLESS NOTED OTHERWISE

F.A.I. RTE.	SECTION	COUNTY	TOTAL SHEETS	SHEET NO.
80/94	2003-106LS	COOK	88	64
STA.	TO STA.			
FED. ROAD DIST. NO.	ILLINOIS	FED. AID PROJECT		
CONTRACT NO. 62699				



**NO CONTRACT WORK ON THIS SHEET**

LSNS - 51

REVISIONS	
NAME	DATE

ILLINOIS DEPARTMENT OF TRANSPORTATION  
 I-80/94/US 6  
 KINGERY-BORMAN EXPRESSWAY  
 BURNHAM ROAD TO US 41  
**LANDSCAPING PLAN**  
 I-94 BISHOP FORD EXPWAY

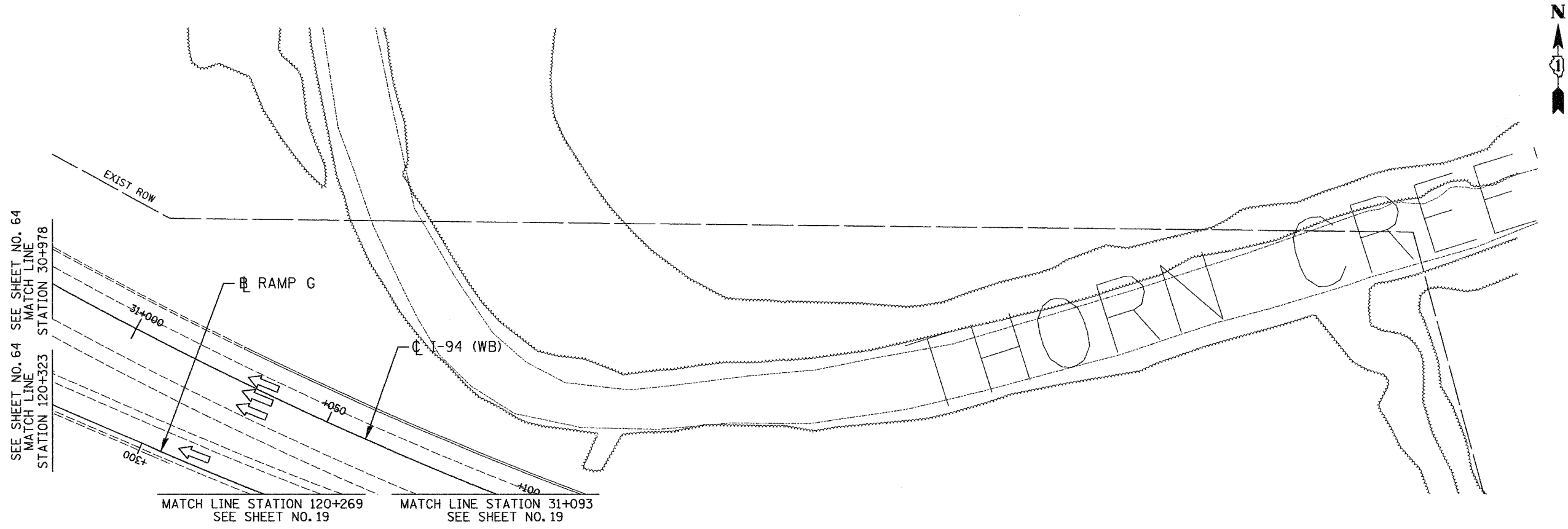
SCALE 1:500  
 DATE 12/13/06

DRAWN BY ACE/CAD  
 CHECKED BY T.J.W.

1/9/2006  
 6:43:07 AM  
 C:\PROJECT\20140801\CADD\Contract.LS\LS\_61.rdb

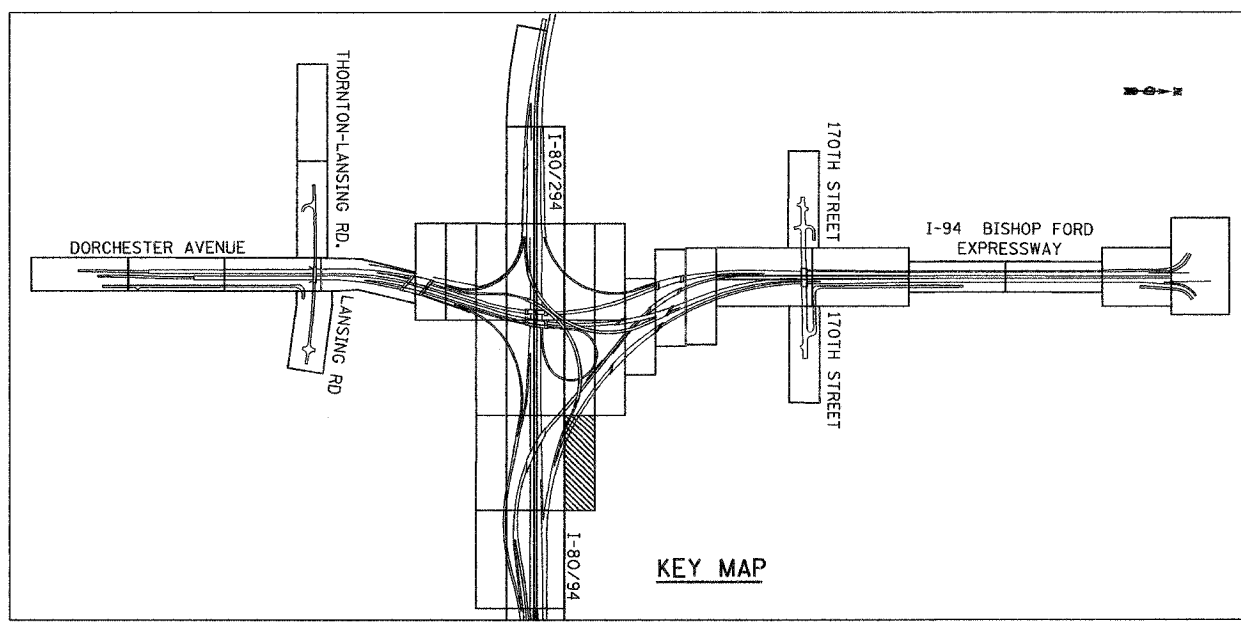
ALL DIMENSIONS IN METERS EXCEPT PAY  
ITEMS AND UNLESS NOTED OTHERWISE

F.A.I. RTE.	SECTION	COUNTY	TOTAL SHEETS	SHEET NO.
80/94	2003-106LS	COOK	88	65
STA.	TO STA.			
FED. ROAD DIST. NO.	ILLINOIS	FED. AID PROJECT		
CONTRACT NO. 62699				



SEE SHEET NO. 64  
MATCH LINE  
STATION 120+323

SEE SHEET NO. 64  
MATCH LINE  
STATION 30+978



**NO CONTRACT WORK  
ON THIS SHEET**

LSNS - 52

REVISIONS	
NAME	DATE

ILLINOIS DEPARTMENT OF TRANSPORTATION  
I-80/94/US 6  
KINGERY-BORMAN EXPRESSWAY  
BURNHAM ROAD TO US 41  
**LANDSCAPING PLAN**  
I-94 BISHOP FORD EXPWAY

SCALE 1:500  
DATE 12/13/06

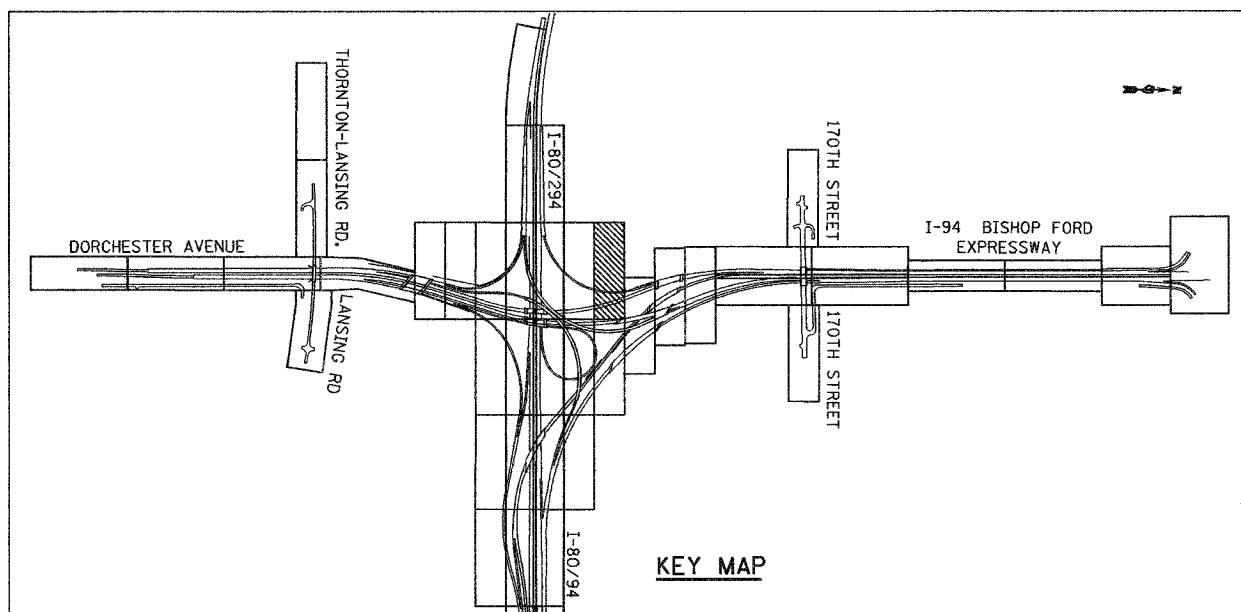
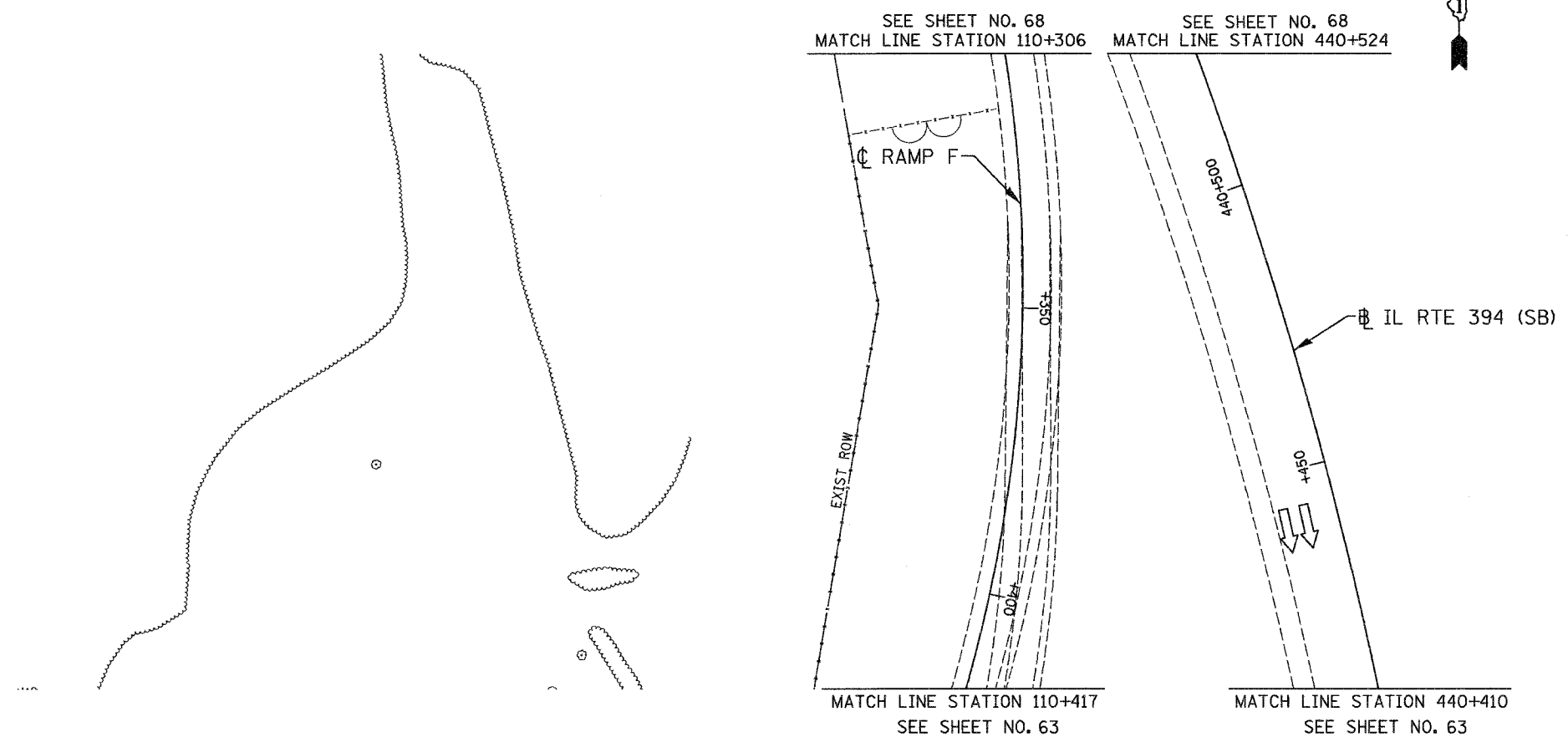
DRAWN BY ACE/CAD  
CHECKED BY T.J.W.

**AMERICAN**  
CONSULTING ENGINEERS

12/9/06  
6:47:17 AM  
C:\PROJECT\20140801\CADD\Contract LS\LS\_B2.rvt

ALL DIMENSIONS IN METERS EXCEPT PAY ITEMS AND UNLESS NOTED OTHERWISE

F.A.I. RTE.	SECTION	COUNTY	TOTAL SHEETS	SHEET NO.
80/94	2003-106LS	COOK	88	66
STA.	TO STA.			
FED. ROAD DIST. NO.	ILLINOIS	FED. AID PROJECT		
CONTRACT NO. 62699				



KEY MAP

**NO CONTRACT WORK ON THIS SHEET**

LSNS - 53

REVISIONS	
NAME	DATE

ILLINOIS DEPARTMENT OF TRANSPORTATION  
 I-80/94/US 6  
 KINGERY-BORMAN EXPRESSWAY  
 BURNHAM ROAD TO US 41  
**LANDSCAPING PLAN**  
 I-94 BISHOP FORD EXPWAY

SCALE 1:500  
 DATE 12/13/06

DRAWN BY ACE/CAD  
 CHECKED BY TJW

12/8/2006 6:47:28 AM C:\PROJECT\20140601\CADD\Contract.LS\LS\_66.rvt

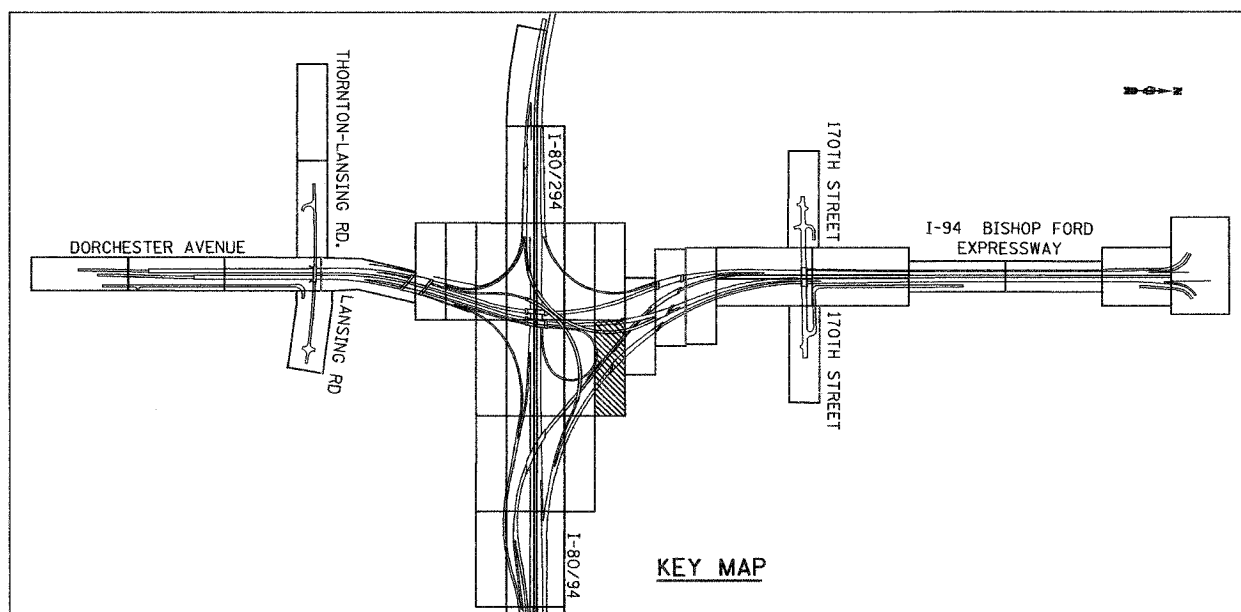
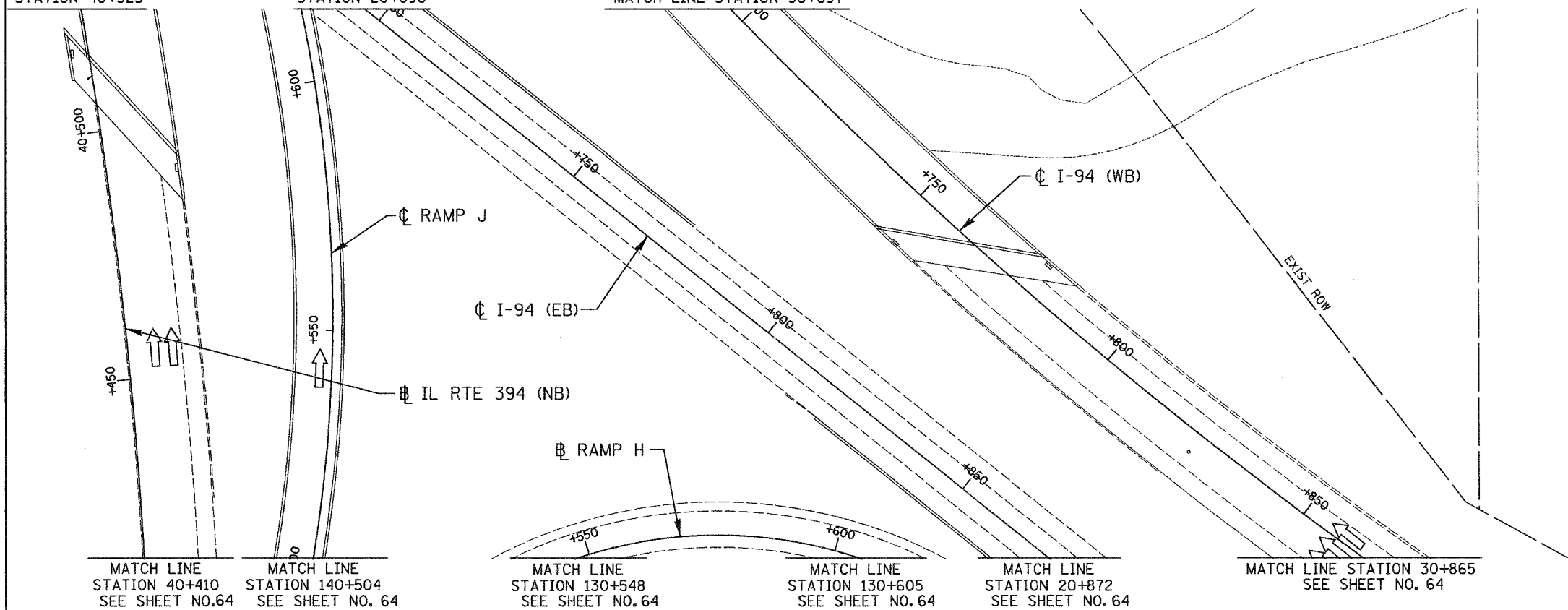
ALL DIMENSIONS IN METERS EXCEPT PAY ITEMS AND UNLESS NOTED OTHERWISE

F.A.I. RTE.	SECTION	COUNTY	TOTAL SHEETS	SHEET NO.
80/94	2003-106LS	COOK	88	67
STA.	TO STA.			
FED. ROAD DIST. NO.	ILLINOIS	FED. AID PROJECT		
CONTRACT NO. 62699				

SEE SHEET NO. 68  
MATCH LINE  
STATION 40+525

SEE SHEET NO. 68  
MATCH LINE  
STATION 20+696

SEE SHEET NO. 68  
MATCH LINE STATION 30+697



**NO CONTRACT WORK  
ON THIS SHEET**

LSNS - 54

ILLINOIS DEPARTMENT OF TRANSPORTATION  
I-80/94/US 6  
KINGERY-BORMAN EXPRESSWAY  
BURNHAM ROAD TO US 41  
**LANDSCAPING PLAN**  
I-94 BISHOP FORD EXPWAY

REVISIONS	
NAME	DATE

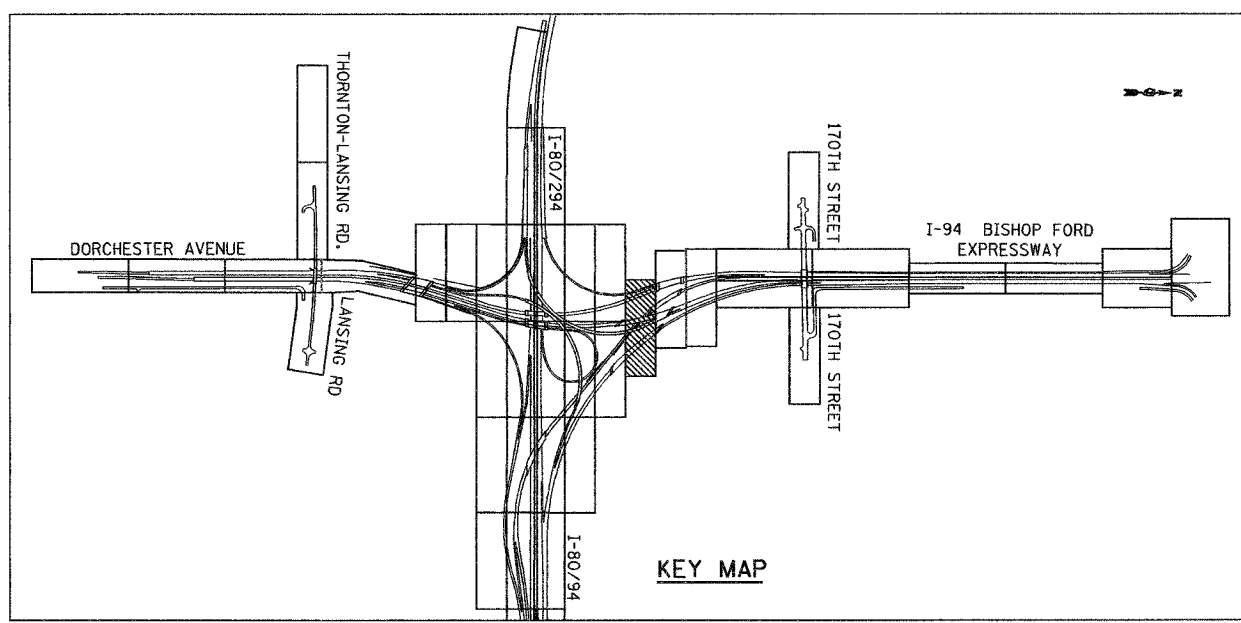
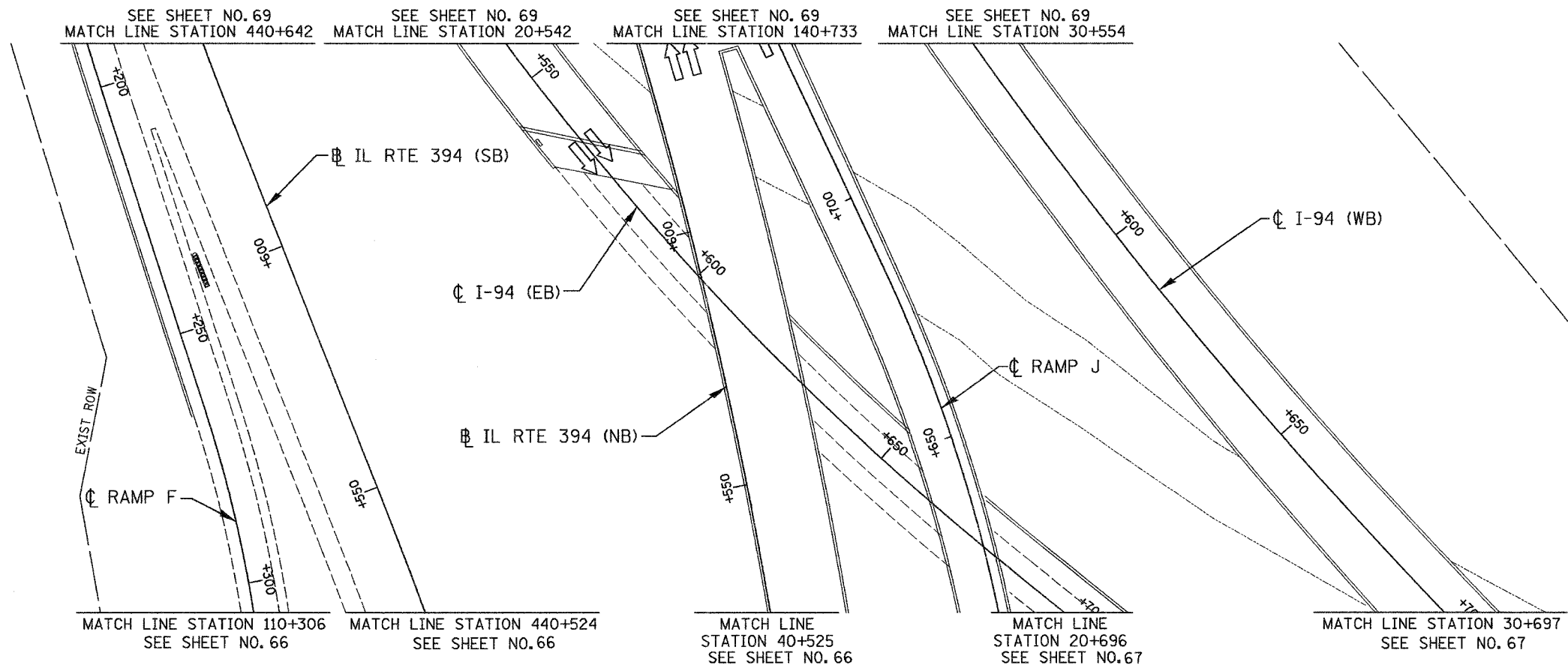
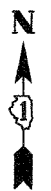
SCALE 1:500  
DATE 12/13/06  
DRAWN BY ACE/CAD  
CHECKED BY TJW



12/28/06  
6:45:17 AM  
C:\PROJECT\204080\CADD\Contract LS\LS\_64.rvt

ALL DIMENSIONS IN METERS EXCEPT PAY ITEMS AND UNLESS NOTED OTHERWISE

F.A.I. RTE.	SECTION	COUNTY	TOTAL SHEETS	SHEET NO.
80/94	2003-106LS	COOK	88	68
STA.	TO STA.			
FED. ROAD DIST. NO.	ILLINOIS	FED. AID PROJECT		
CONTRACT NO. 62699				



**NO CONTRACT WORK  
ON THIS SHEET**

LSNS - 55

REVISIONS	
NAME	DATE

ILLINOIS DEPARTMENT OF TRANSPORTATION  
I-80/94/US 6  
KINGERY-BORMAN EXPRESSWAY  
BURNHAM ROAD TO US 41  
**LANDSCAPING PLAN**  
I-94 BISHOP FORD EXPWAY

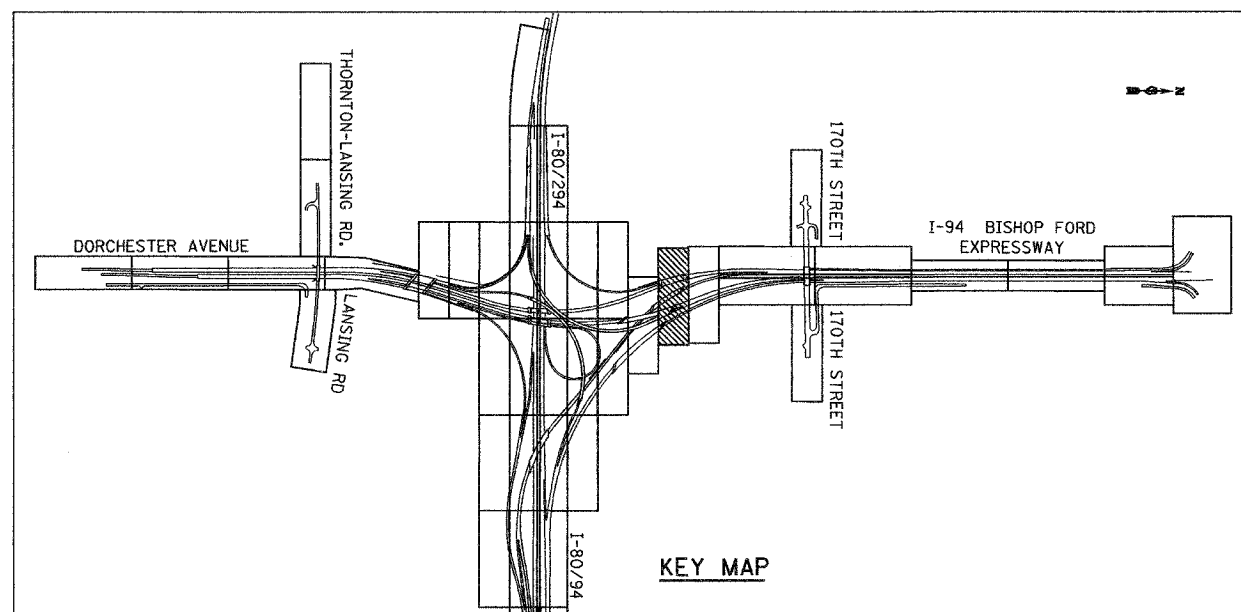
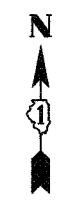
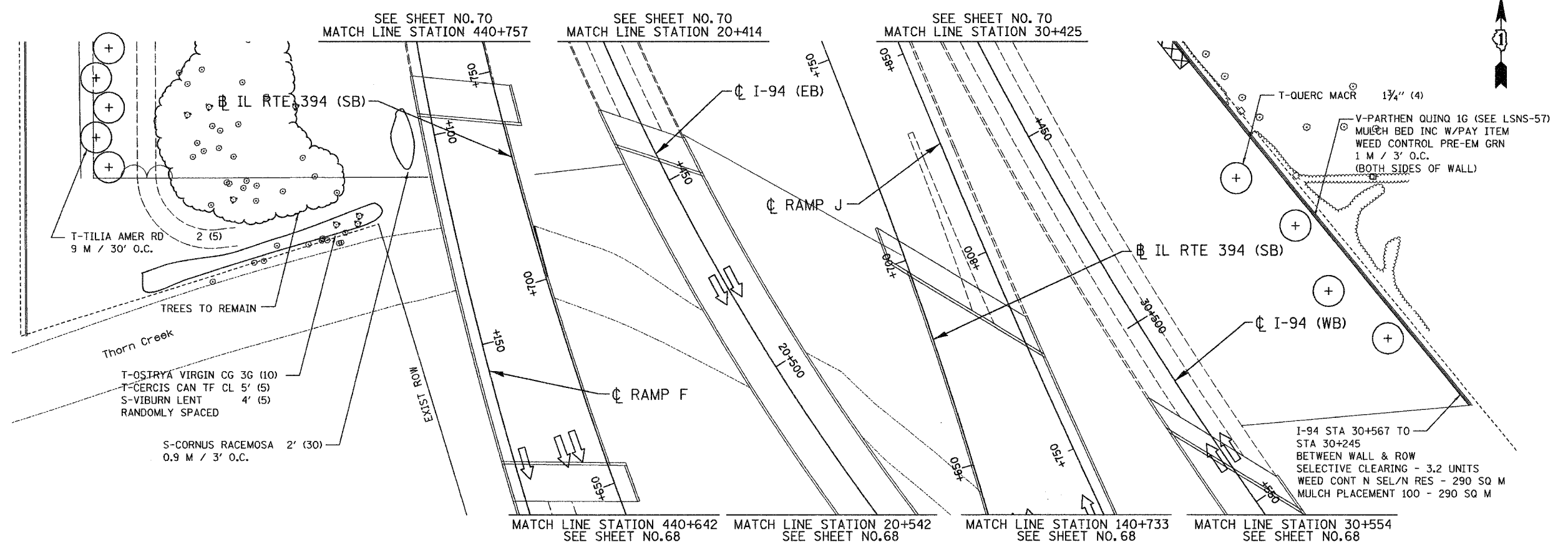
SCALE 1:500  
DATE 12/13/06

DRAWN BY ACE/CAD  
CHECKED BY TJW

12/28/06 9:42:07 AM  
 G:\PROJECT\20140801\CADD\Contract LS\LS 68.rvt

ALL DIMENSIONS IN METERS EXCEPT PAY ITEMS AND UNLESS NOTED OTHERWISE

F.A.I. RTE.	SECTION	COUNTY	TOTAL SHEETS	SHEET NO.
80/94	2003-106LS	COOK	88	69
STA.	TO STA.			
FED. ROAD DIST. NO.	ILLINOIS	FED. AID PROJECT		
CONTRACT NO. 62699				



LSNS - 56

ILLINOIS DEPARTMENT OF TRANSPORTATION  
 I-80/94/US 6  
 KINGERY-BORMAN EXPRESSWAY  
 BURNHAM ROAD TO US 41  
**LANDSCAPING PLAN**  
**I-94 BISHOP FORD EXPWAY**

REVISIONS	
NAME	DATE

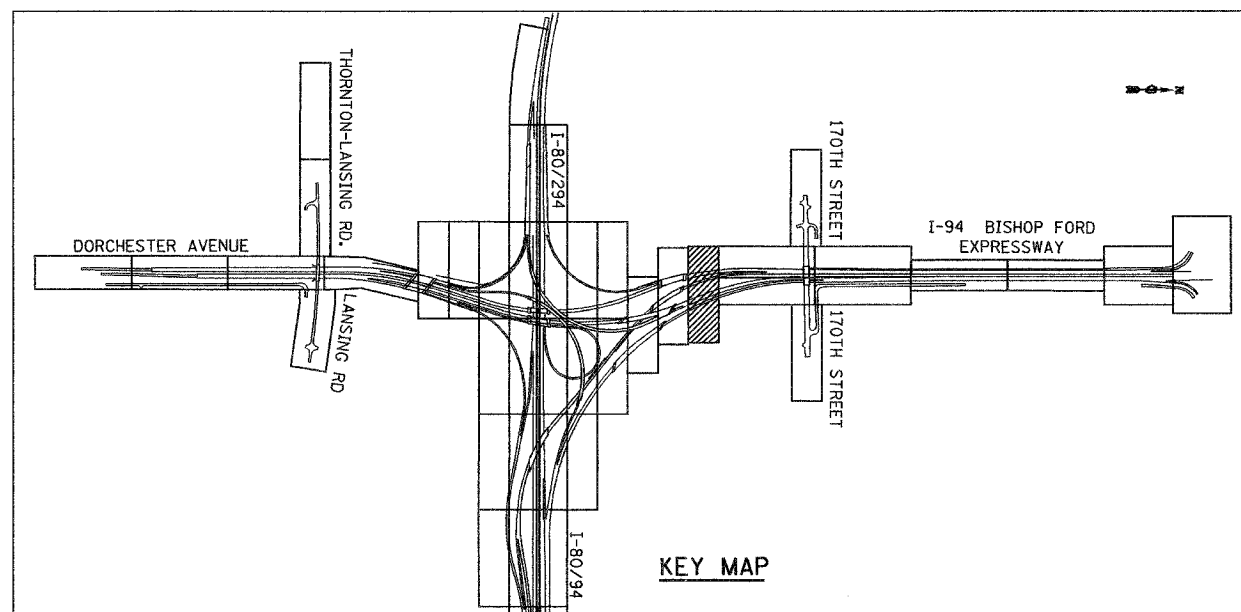
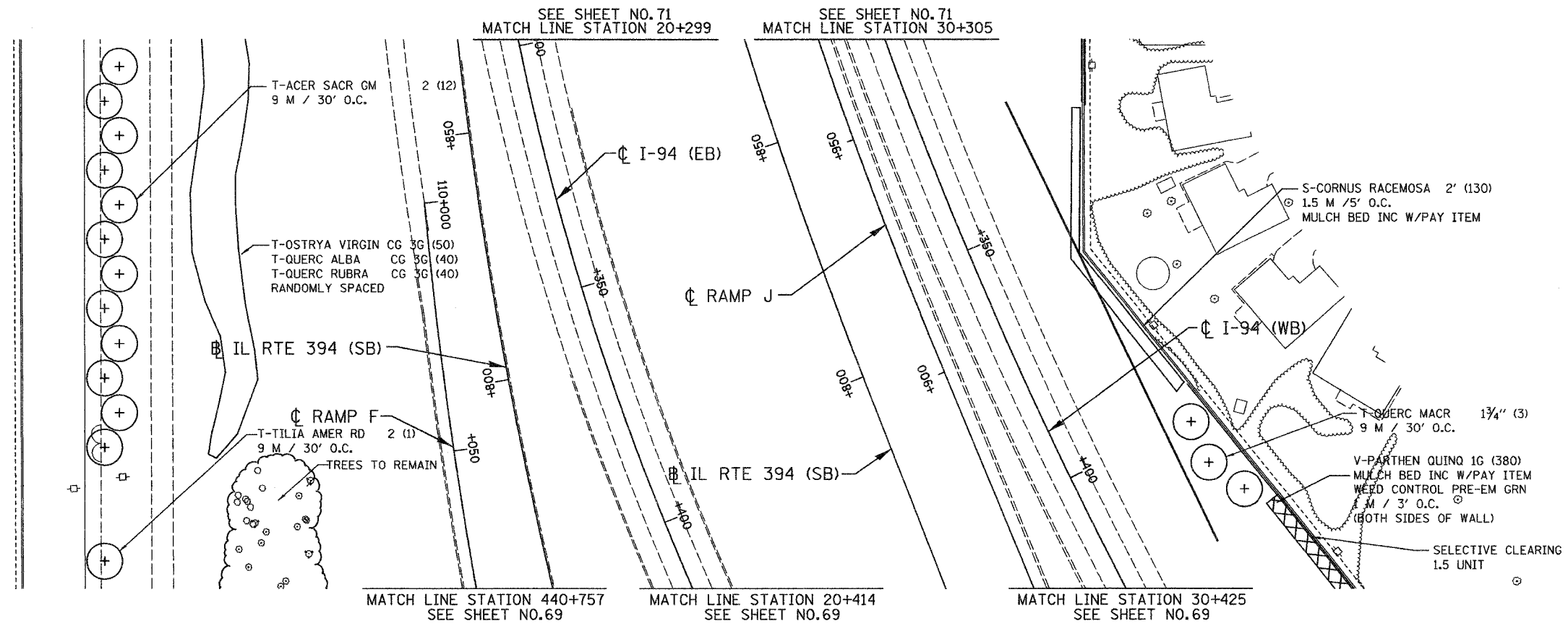
SCALE 1:500  
 DATE 12/13/06  
 DRAWN BY ACE/CAD  
 CHECKED BY TJW



12/12/06 3:06:17 PM  
 S:\Project\2014\901\CADD\Contract LS LS 06.rdw

ALL DIMENSIONS IN METERS EXCEPT PAVEMENT ITEMS AND UNLESS NOTED OTHERWISE

F.A.I. RTE.	SECTION	COUNTY	TOTAL SHEETS	SHEET NO.
80/94	2003-106LS	COOK	88	70
STA.	TO STA.			
FED. ROAD DIST. NO.	ILLINOIS	FED. AID PROJECT		
CONTRACT NO. 62699				



LSNS - 57

ILLINOIS DEPARTMENT OF TRANSPORTATION  
I-80/94/US 6  
KINGERY-BORMAN EXPRESSWAY  
BURNHAM ROAD TO US 41  
LANDSCAPING PLAN  
I-94 BISHOP FORD EXPWAY

REVISIONS	
NAME	DATE

SCALE 1:500  
DATE 12/13/06

DRAWN BY ACE/CAD  
CHECKED BY T.J.W.

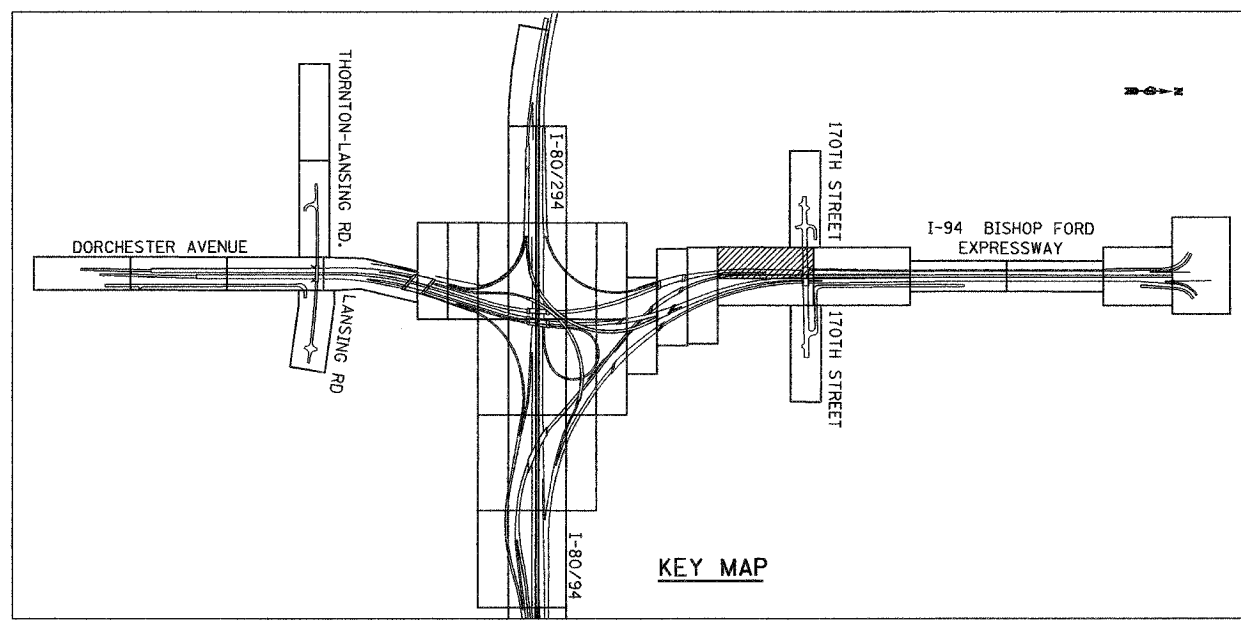
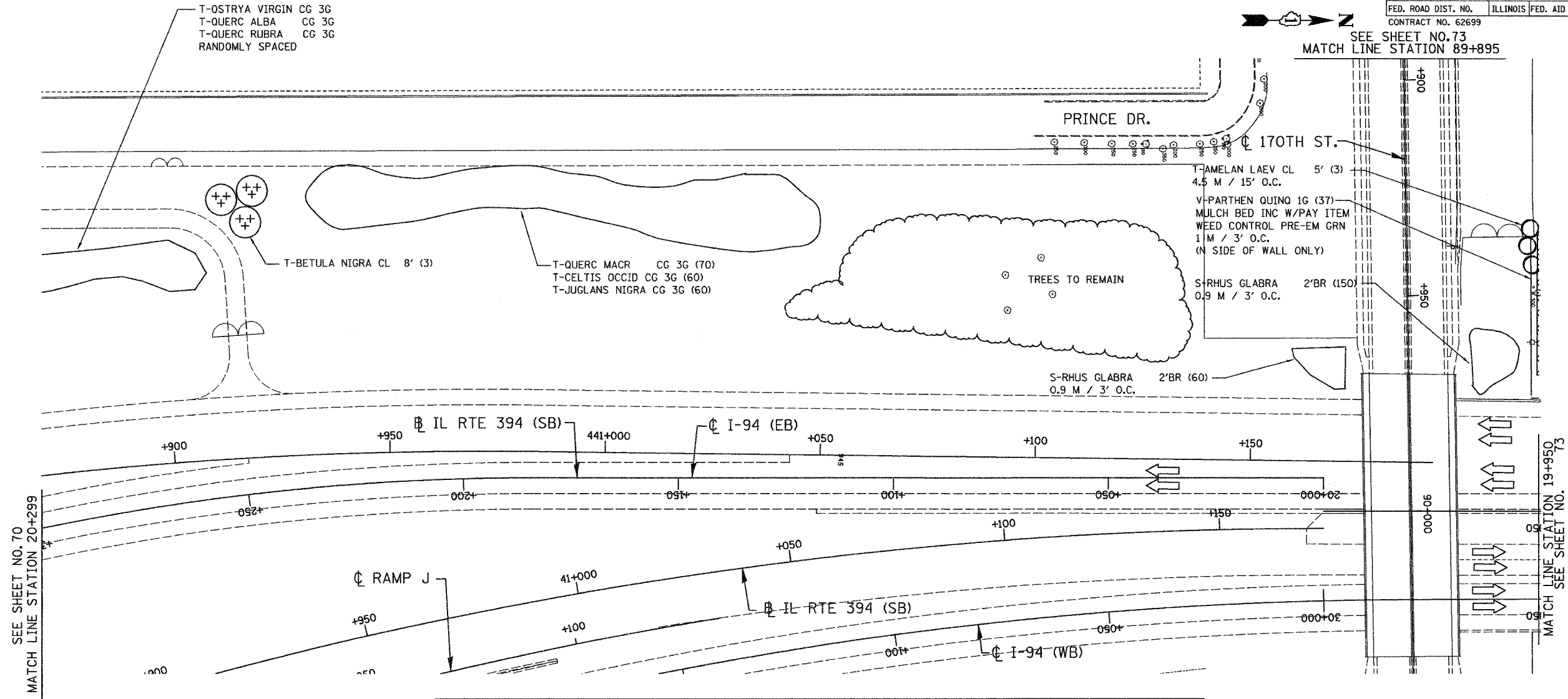


12/13/06  
 3:05:36 PM  
 S:\Project\20140601\CADD\Contract LS US 67.rdb



ALL DIMENSIONS IN METERS EXCEPT PAVEMENT ITEMS AND UNLESS NOTED OTHERWISE

F.A.I. RTE.	SECTION	COUNTY	TOTAL SHEETS	SHEET NO.
80/94	2003-106LS	COOK	88	71
STA.	TO STA.			
FED. ROAD DIST. NO.	ILLINOIS	FED. AID PROJECT		
CONTRACT NO. 62699				



LSNS - 58

ILLINOIS DEPARTMENT OF TRANSPORTATION  
 I-80/94/US 6  
 KINGERY-BORMAN EXPRESSWAY  
 BURNHAM ROAD TO US 41  
**LANDSCAPING PLAN**  
 I-94 BISHOP FORD EXPWAY

REVISIONS	
NAME	DATE

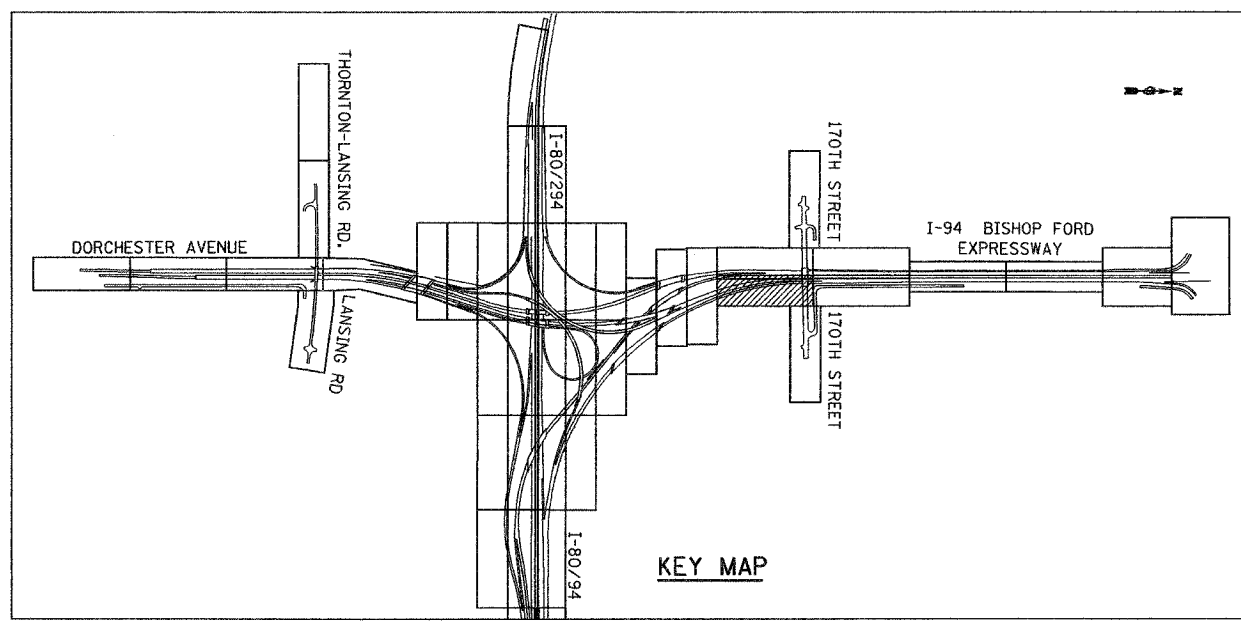
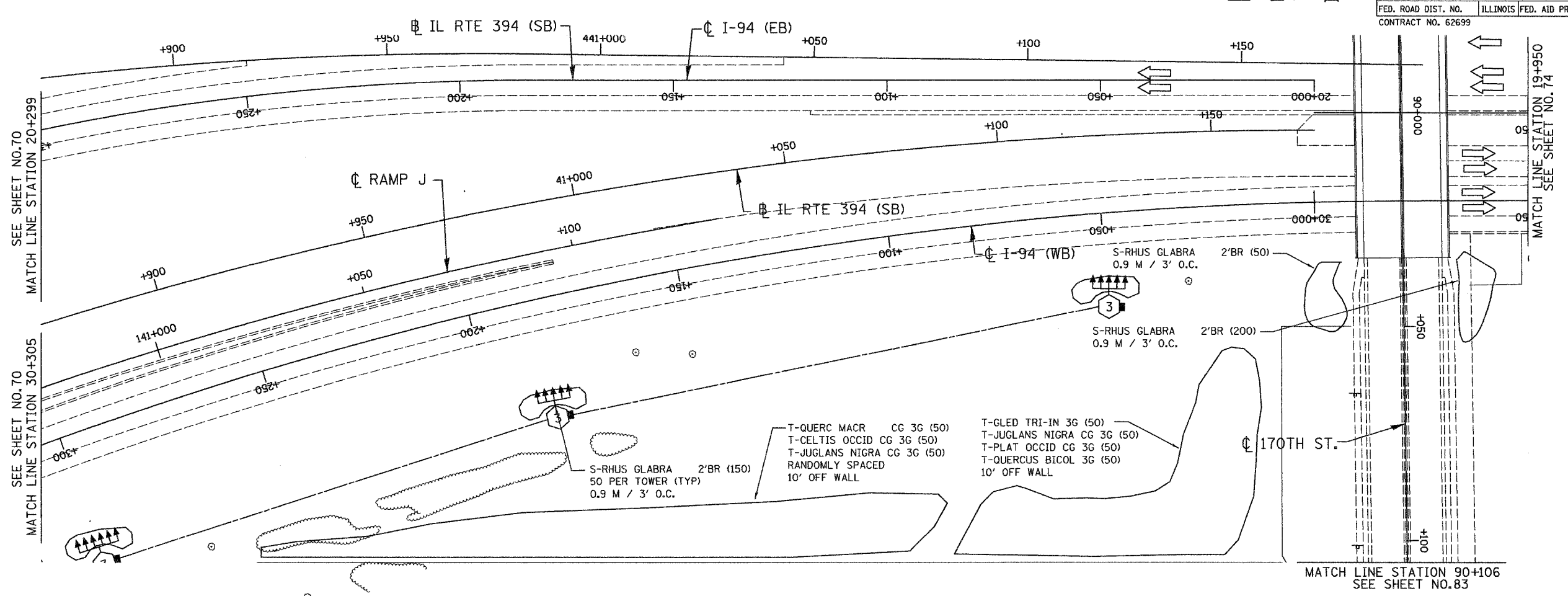
SCALE 1:500  
 DATE 12/13/06  
 DRAWN BY ACE/CAD  
 CHECKED BY TJW



12/12/06 3:06:53 PM  
 S:\Project\20146601\CADD\Contract LS\LS 68.rvt

ALL DIMENSIONS IN METERS EXCEPT PAY ITEMS AND UNLESS NOTED OTHERWISE

F.A.I. RTE.	SECTION	COUNTY	TOTAL SHEETS	SHEET NO.
80/94	2003-106LS	COOK	88	72
STA.	TO STA.			
FED. ROAD DIST. NO.	ILLINOIS	FED. AID PROJECT		
CONTRACT NO. 62699				



LSNS - 59

REVISIONS	
NAME	DATE

ILLINOIS DEPARTMENT OF TRANSPORTATION  
I-80/94/US 6  
KINGERY-BORMAN EXPRESSWAY  
BURNHAM ROAD TO US 41  
**LANDSCAPING PLAN**  
I-94 BISHOP FORD EXPWAY

SCALE 1:500  
DATE 12/13/06

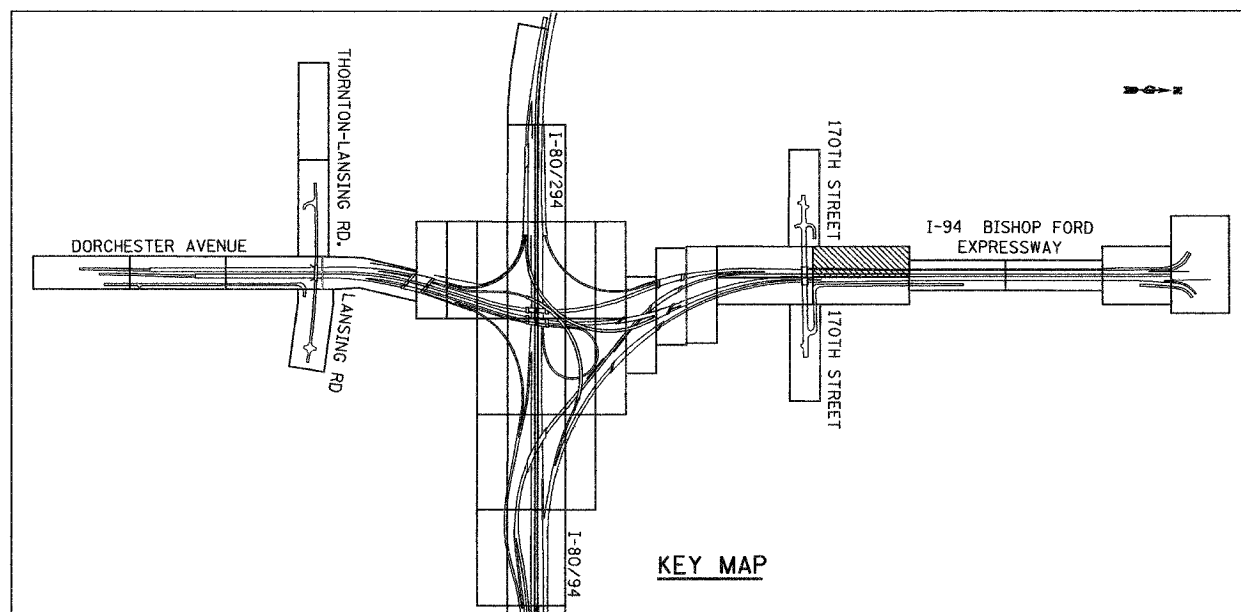
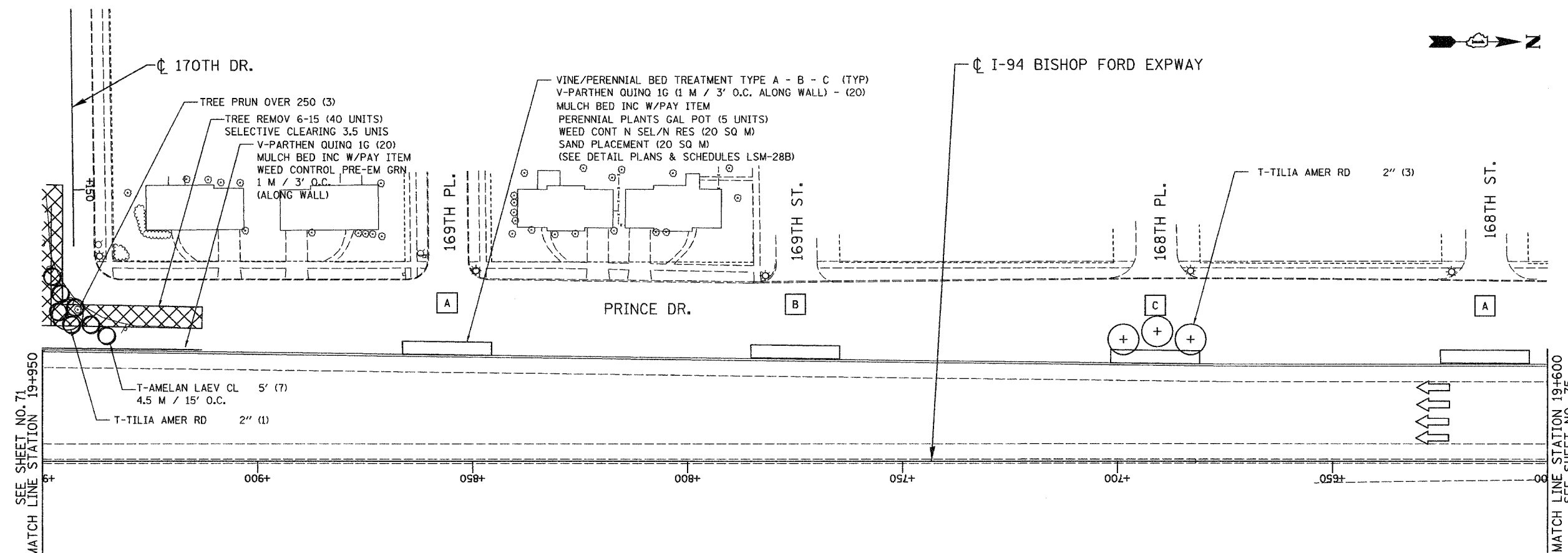
DRAWN BY ACE/CAD  
CHECKED BY TJW

**AMERICAN**  
CONSULTING ENGINEERS

12/12/06 3:06:12 PM S:\Project\1014080\CADD\Contract LS US 6.rvt

ALL DIMENSIONS IN METERS EXCEPT PAY ITEMS AND UNLESS NOTED OTHERWISE

F.A.I. RTE.	SECTION	COUNTY	TOTAL SHEETS	SHEET NO.
80/94	2003-106LS	COOK	88	73
STA.	TO STA.			
FED. ROAD DIST. NO.	ILLINOIS	FED. AID PROJECT		
CONTRACT NO. 62699				



LSNS - 60

ILLINOIS DEPARTMENT OF TRANSPORTATION  
I-80/94/US 6  
KINGERY-BORMAN EXPRESSWAY  
BURNHAM ROAD TO US 41  
**LANDSCAPING PLAN**  
I-94 BISHOP FORD EXPWAY

REVISIONS	
NAME	DATE

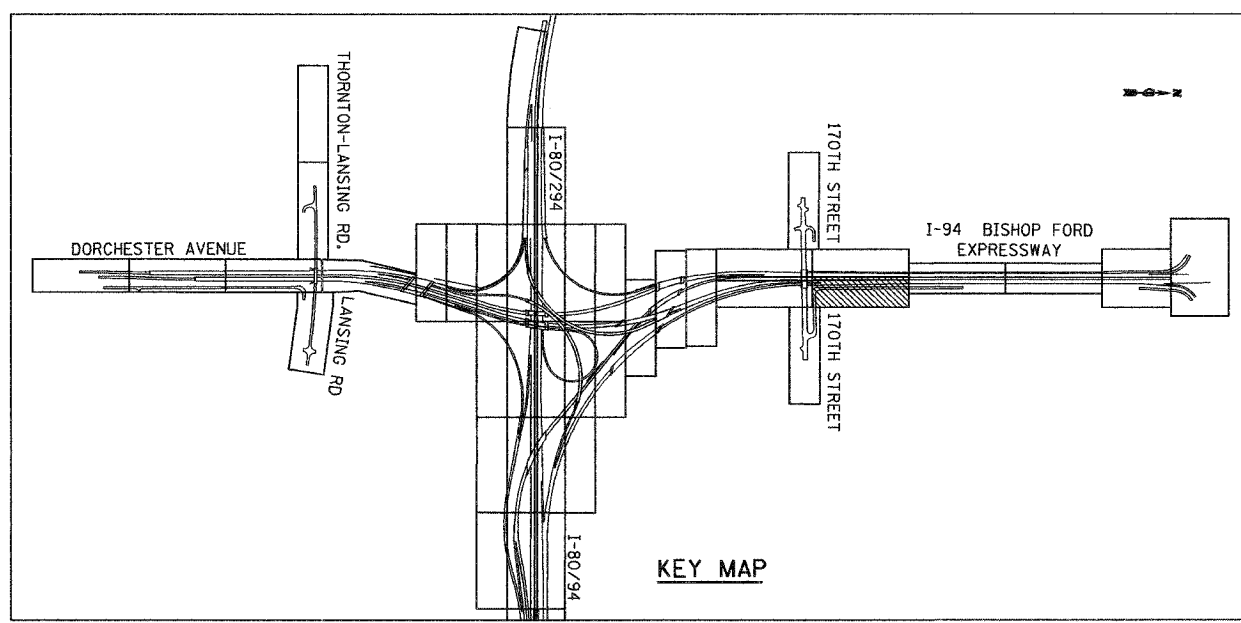
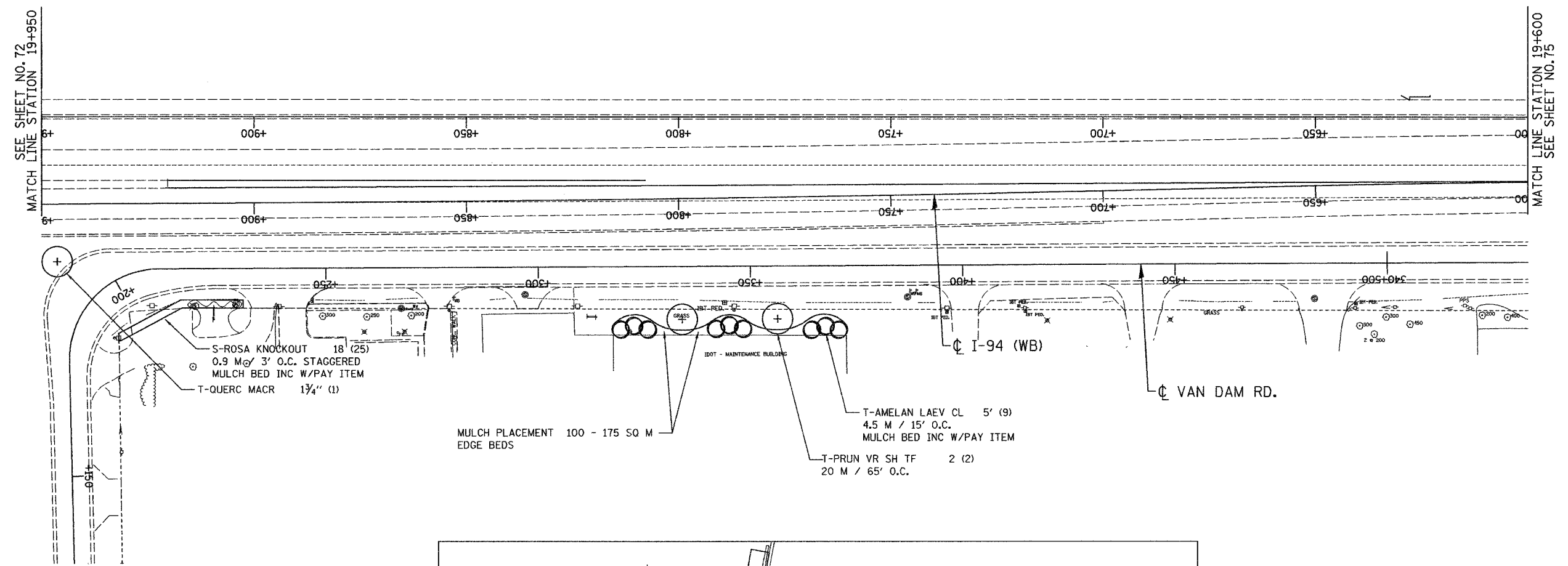
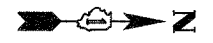
SCALE 1:500  
DATE 12/13/06  
DRAWN BY ACE/CAD  
CHECKED BY TJW



12/12/2006  
3:06:30 PM  
S:\Project\2014060 CADD\Contract LS\LS\_60.rds

ALL DIMENSIONS IN METERS EXCEPT PAY ITEMS AND UNLESS NOTED OTHERWISE

F.A.I. RTE.	SECTION	COUNTY	TOTAL SHEETS	SHEET NO.
80/94	2003-106LS	COOK	88	74
STA.	TO STA.			
FED. ROAD DIST. NO.	ILLINOIS	FED. AID PROJECT		
CONTRACT NO. 62699				



LSNS - 61

REVISIONS	
NAME	DATE

ILLINOIS DEPARTMENT OF TRANSPORTATION  
 I-80/94/US 6  
 KINGERY-BORMAN EXPRESSWAY  
 BURNHAM ROAD TO US 41  
**LANDSCAPING PLAN**  
**I-94 BISHOP FORD EXPWAY**

SCALE 1:500  
 DATE 12/13/05

DRAWN BY ACE/CAD  
 CHECKED BY TJW

12/12/2006  
 3:06:57 PM  
 G:\Project\2004\801\CADD\Contract LS\LS\_61.rvt

F.A.I. RTE.	SECTION	COUNTY	TOTAL SHEETS	SHEET NO.
80/94	2003-106LS	COOK	88	75
STA.	TO STA.			
FED. ROAD DIST. NO.	ILLINOIS	FED. AID PROJECT		
CONTRACT NO. 62699				

ALL DIMENSIONS IN METERS EXCEPT PAY ITEMS AND UNLESS NOTED OTHERWISE

VINE/PERENNIAL BED TREATMENT TYPE A - B - C (TYP)

V-PARTHEN QUINQ 1G (1 M / 3' O.C. ALONG WALL) - (20)

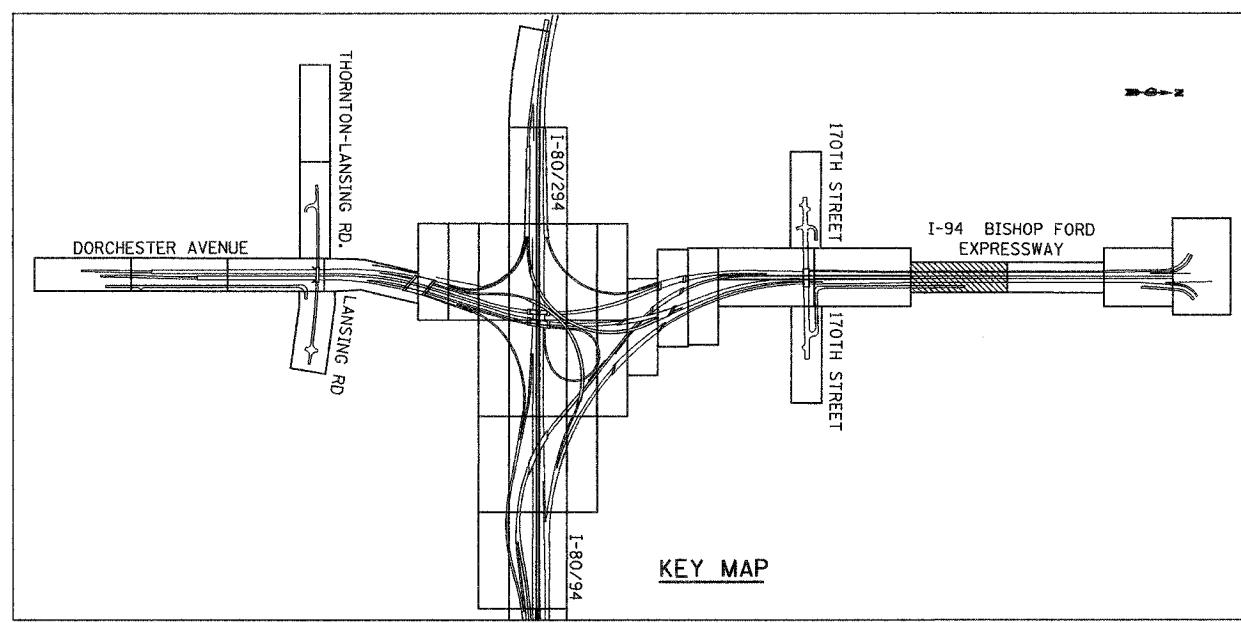
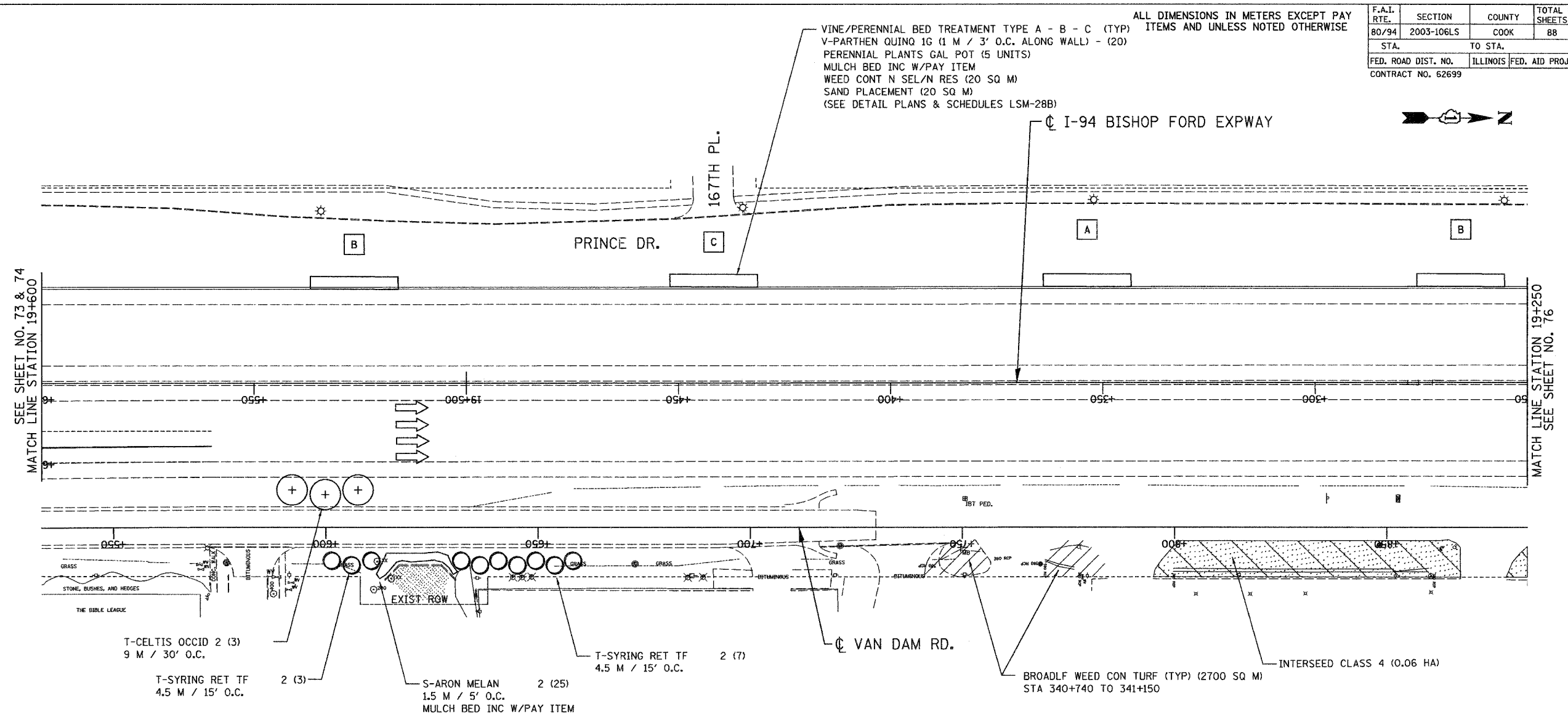
PERENNIAL PLANTS GAL POT (5 UNITS)

MULCH BED INC W/PAY ITEM

WEED CONT N SEL/N RES (20 SQ M)

SAND PLACEMENT (20 SQ M)

(SEE DETAIL PLANS & SCHEDULES LSM-28B)



LSNS - 62

REVISIONS	
NAME	DATE

ILLINOIS DEPARTMENT OF TRANSPORTATION  
I-80/94/US 6  
KINGERY-BORMAN EXPRESSWAY  
BURNHAM ROAD TO US 41  
**LANDSCAPING PLAN**  
I-94 BISHOP FORD EXPWAY

SCALE 1:500  
DATE 12/13/06

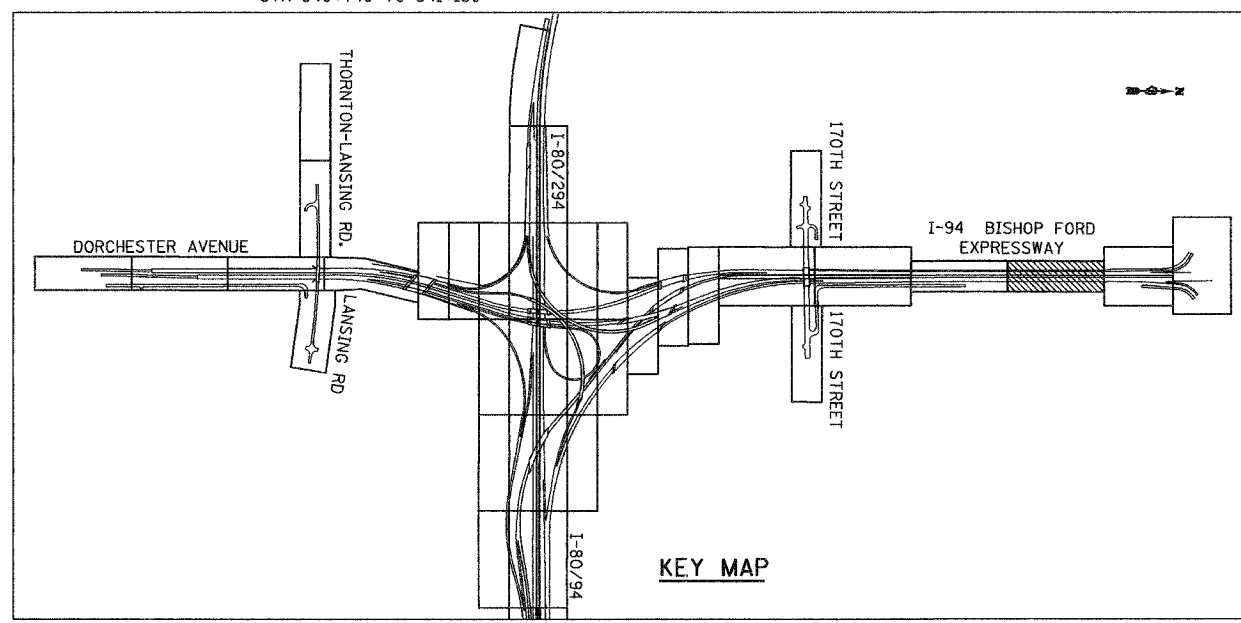
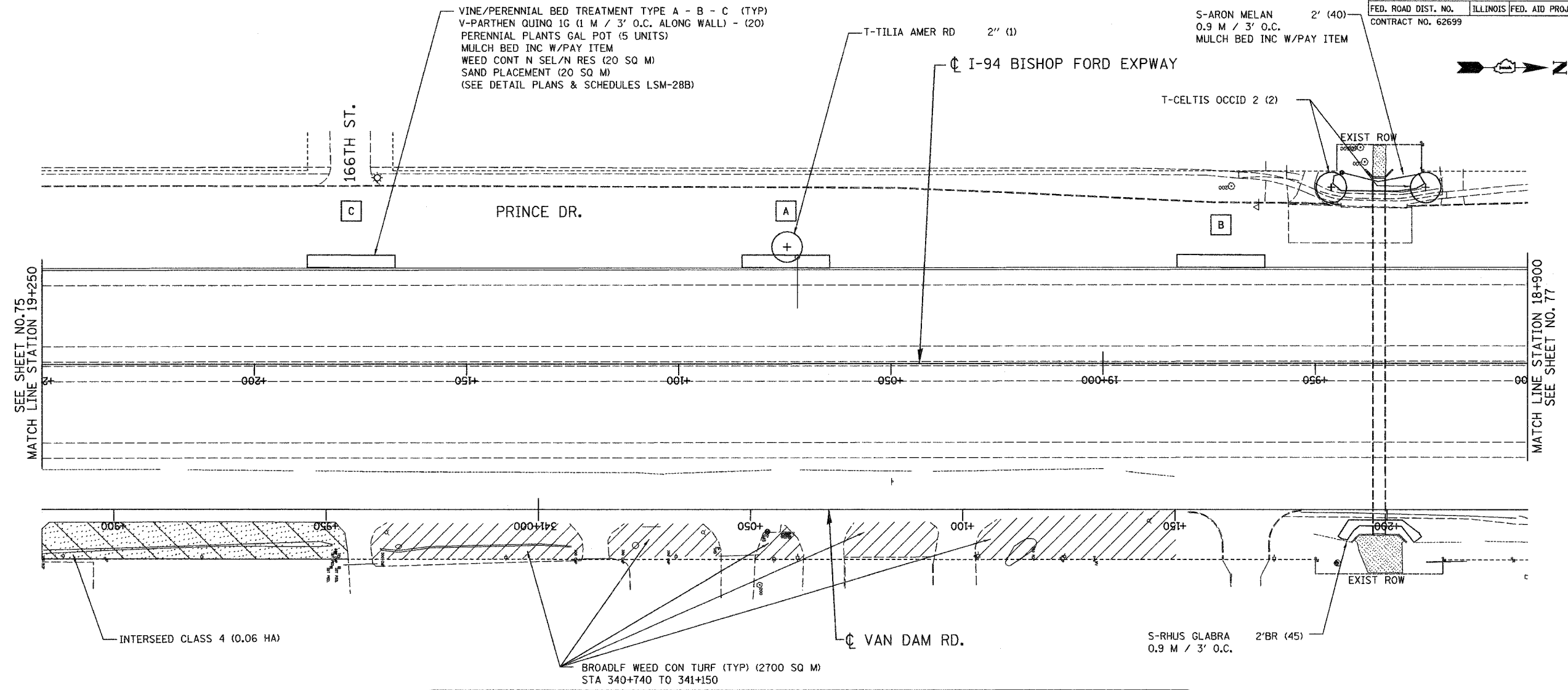
DRAWN BY ACE/CAD  
CHECKED BY TJW

**AMERICAN**  
CONSULTING ENGINEERS

12/12/2006  
 3:07:14 PM  
 S:\Project\20140801\CADD\Contract US LS 62.rds

ALL DIMENSIONS IN METERS EXCEPT PAVEMENT ITEMS AND UNLESS NOTED OTHERWISE

F.A.I. RTE.	SECTION	COUNTY	TOTAL SHEETS	SHEET NO.
80/94	2003-106LS	COOK	88	76
STA.	TO STA.			
FED. ROAD DIST. NO.	ILLINOIS	FED. AID PROJECT		
CONTRACT NO. 62699				



LSNS - 63

REVISIONS	
NAME	DATE

ILLINOIS DEPARTMENT OF TRANSPORTATION  
 I-80/94/US 6  
 KINGERY-BORMAN EXPRESSWAY  
 BURNHAM ROAD TO US 41  
**LANDSCAPING PLAN**  
**I-94 BISHOP FORD EXPWAY**

SCALE 1:500  
 DATE 12/13/06

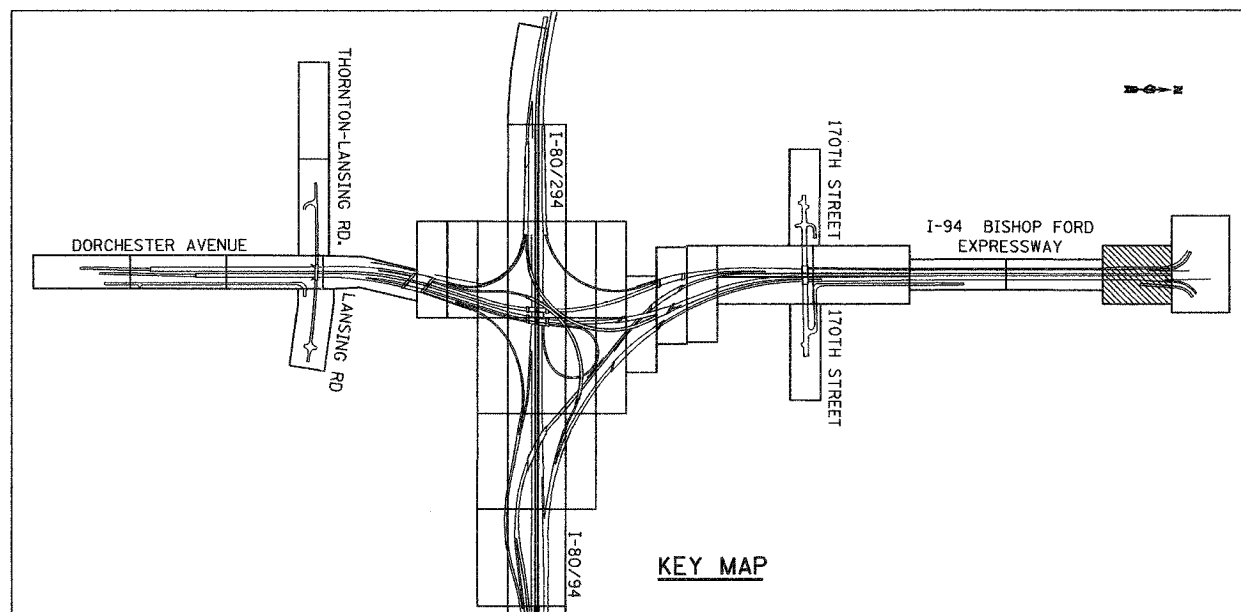
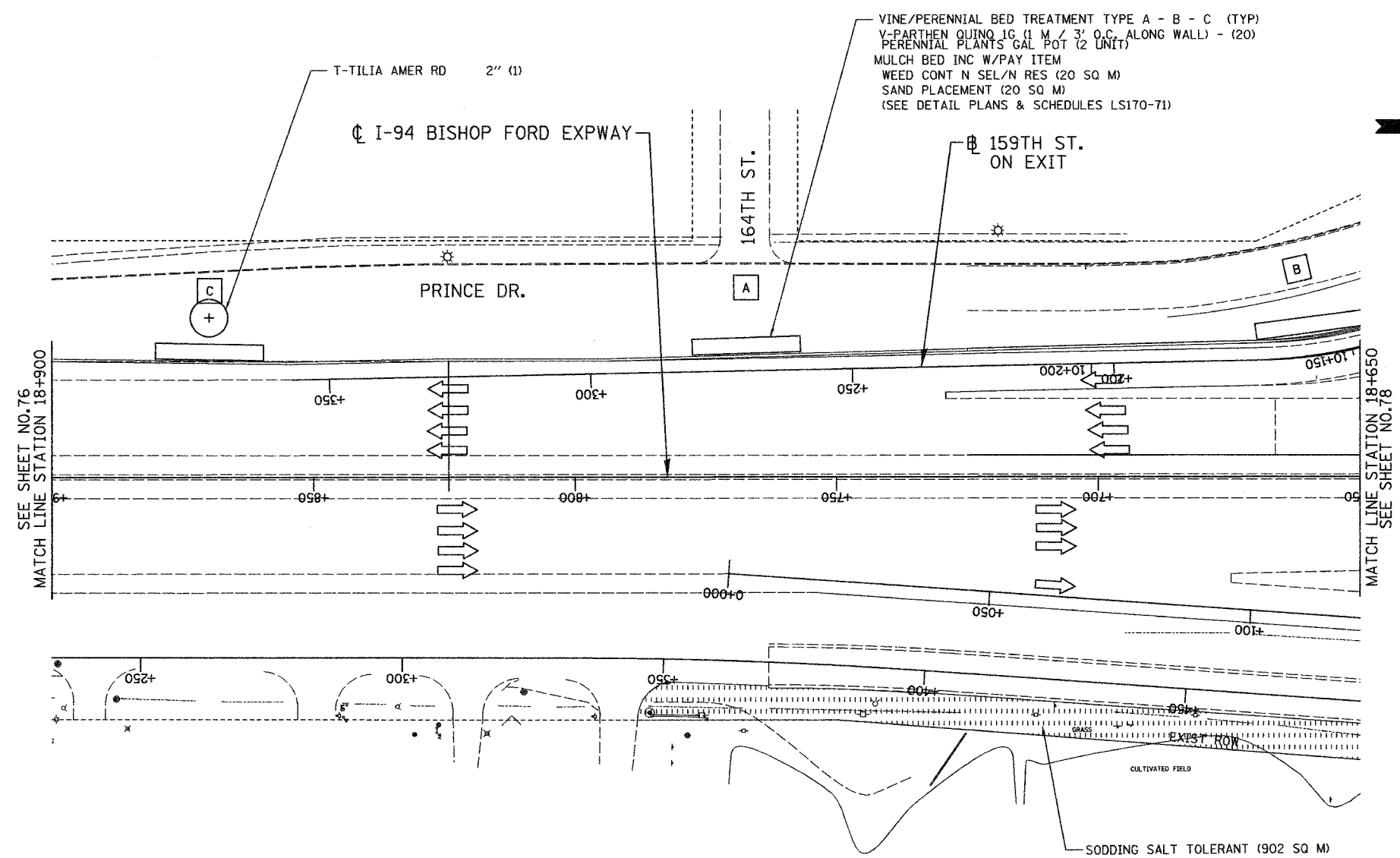
DRAWN BY ACE/CAD  
 CHECKED BY T.J.W.

**AMERICAN**  
 CONSULTING ENGINEERS

12/12/2006  
 3:07:28 PM  
 S:\Project\20140601\CADD\Contract US LS 63.rdw

ALL DIMENSIONS IN METERS EXCEPT PAY ITEMS AND UNLESS NOTED OTHERWISE

F.A.I. RTE.	SECTION	COUNTY	TOTAL SHEETS	SHEET NO.
80/94	2003-106LS	COOK	88	77
STA.	TO STA.			
FED. ROAD DIST. NO.	ILLINOIS	FED. AID PROJECT		
CONTRACT NO. 62699				



LSNS - 64

REVISIONS	
NAME	DATE

ILLINOIS DEPARTMENT OF TRANSPORTATION  
 I-80/94/US 6  
 KINGERY-BORMAN EXPRESSWAY  
 BURNHAM ROAD TO US 41  
**LANDSCAPING PLAN**  
 I-94 BISHOP FORD EXPWAY

SCALE 1:500  
 DATE 12/13/06

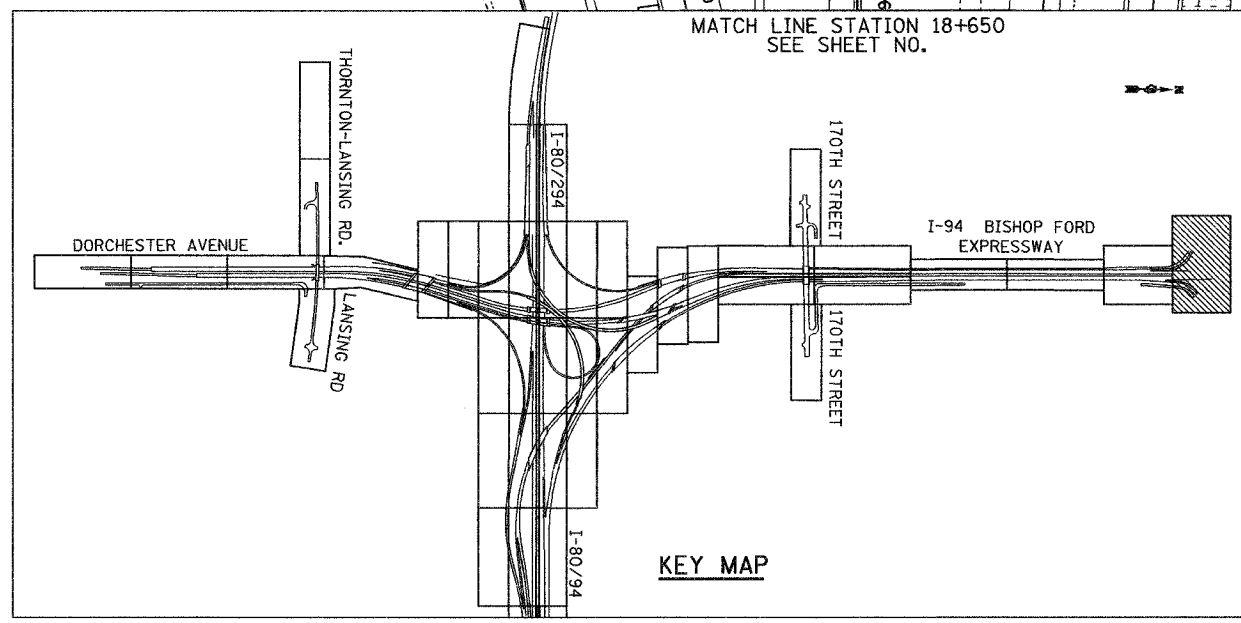
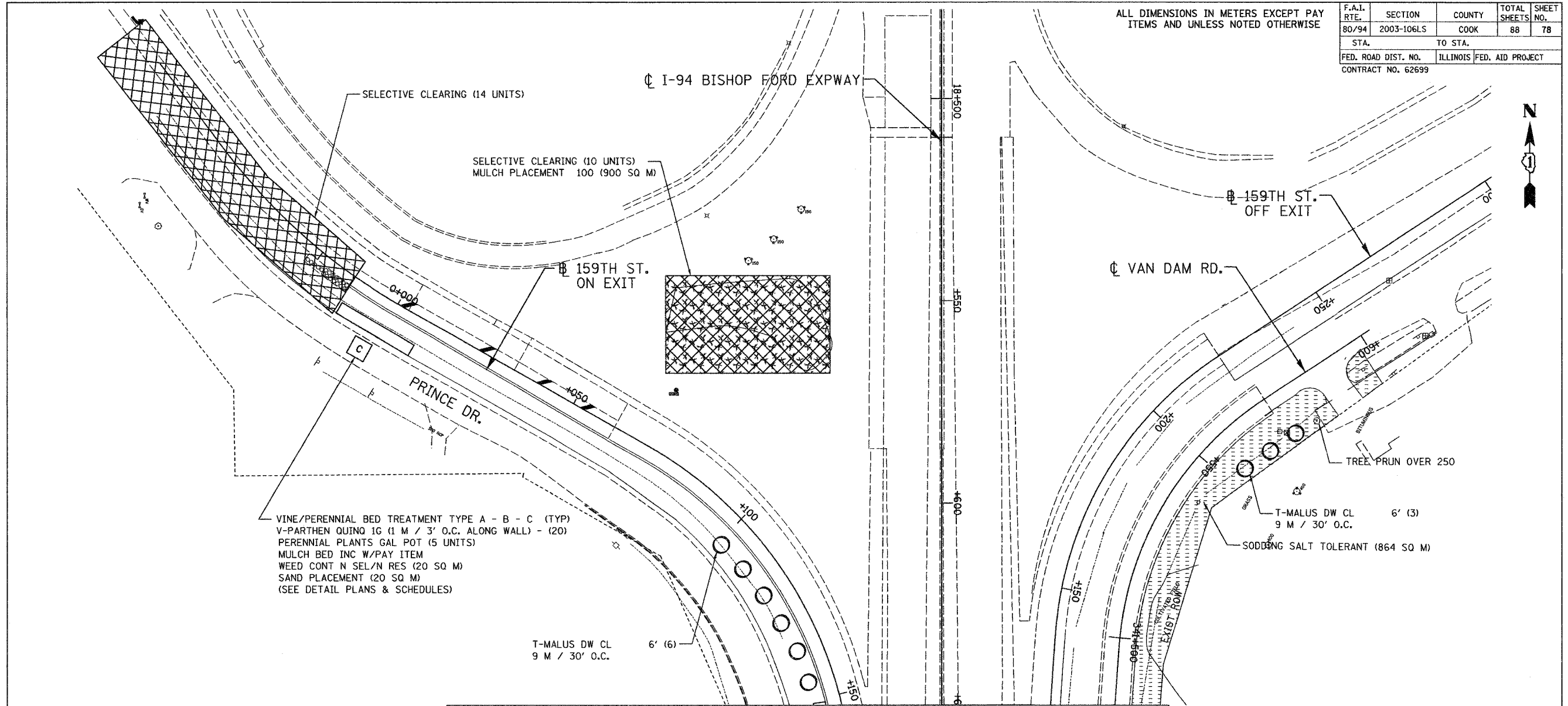
DRAWN BY ACE/CAD  
 CHECKED BY TJW

**AMERICAN**  
 CONSULTING ENGINEERS

12/12/2006  
 3:07:45 PM  
 S:\Project\20140601\CADD\Contract\LS15\64.rds

F.A.I. RTE.	SECTION	COUNTY	TOTAL SHEETS	SHEET NO.
80/94	2003-106LS	COOK	88	78
STA.	TO STA.			
FED. ROAD DIST. NO.	ILLINOIS	FED. AID PROJECT		
CONTRACT NO. 62699				

ALL DIMENSIONS IN METERS EXCEPT PAY ITEMS AND UNLESS NOTED OTHERWISE



LSNS - 65

ILLINOIS DEPARTMENT OF TRANSPORTATION  
I-80/94/US 6  
KINGERY-BORMAN EXPRESSWAY  
BURNHAM ROAD TO US 41  
LANDSCAPING PLAN  
I-94 BISHOP FORD EXPWAY

REVISIONS	
NAME	DATE

SCALE 1:500  
DATE 12/13/06  
DRAWN BY ACE/CAD  
CHECKED BY TJW

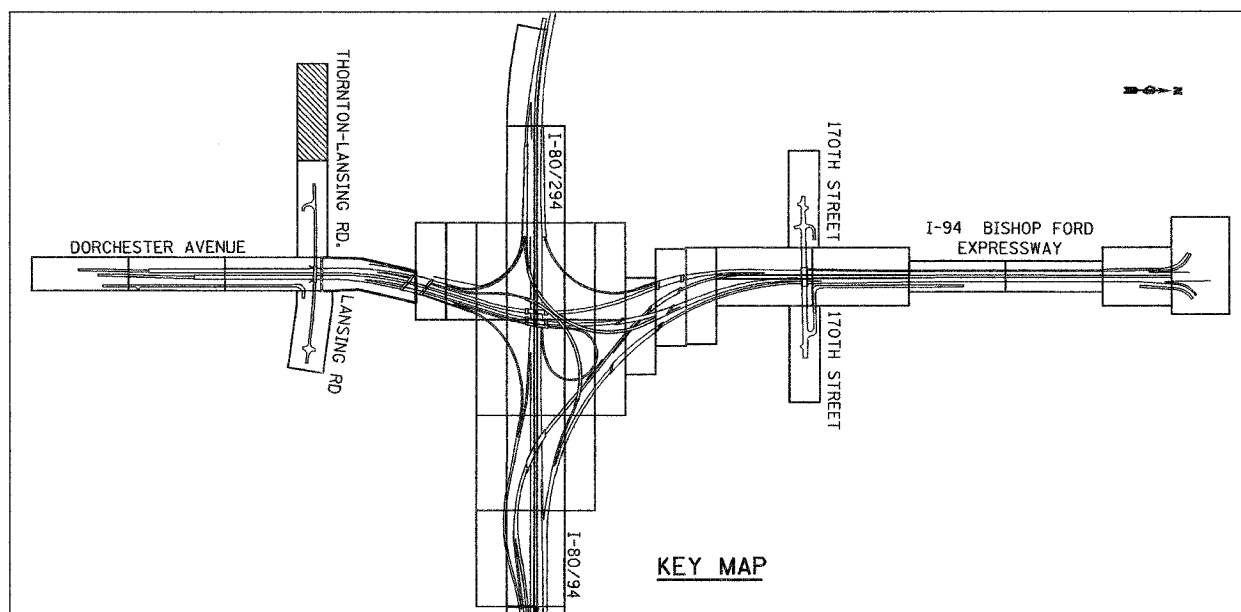
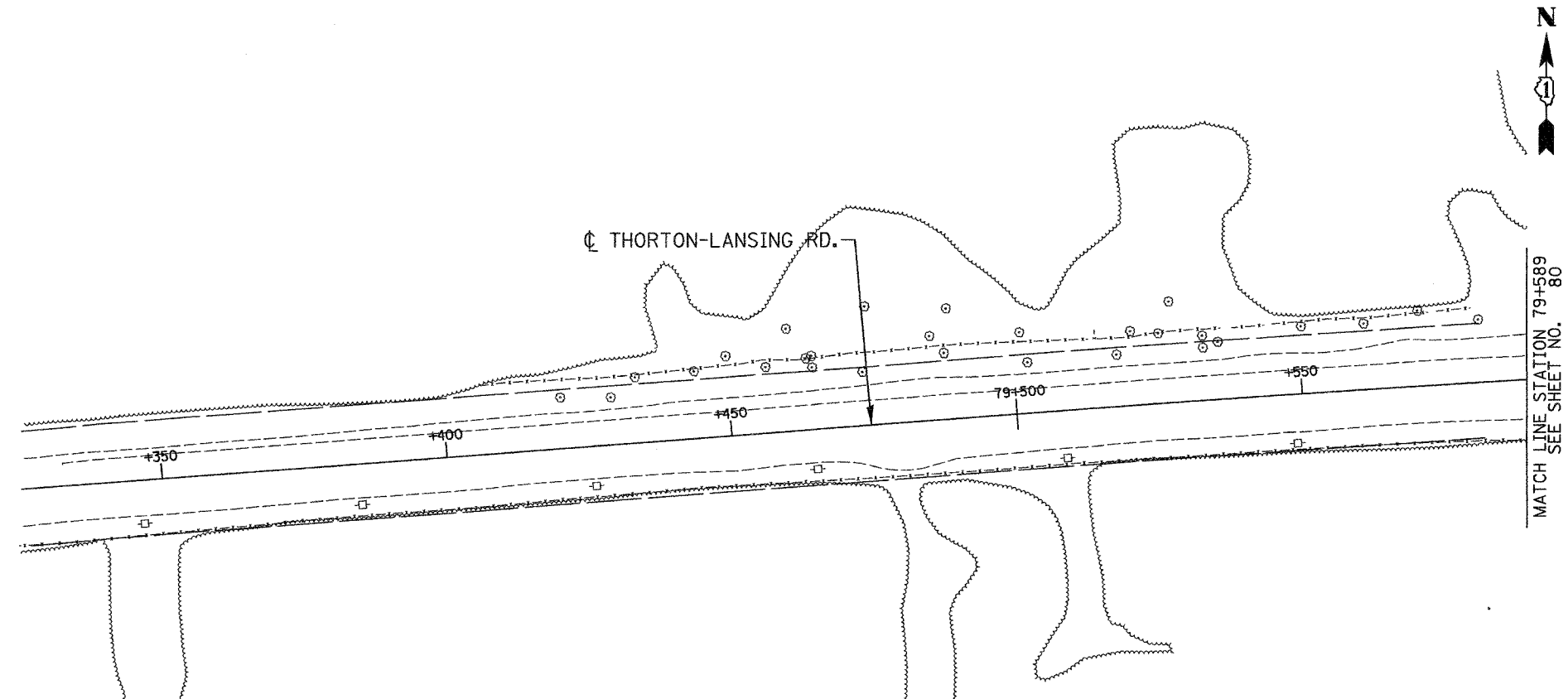


12/12/2006  
 3:08:07 PM  
 S:\project\1204080\CADD\Contract LS US 66.rds



ALL DIMENSIONS IN METERS EXCEPT PAY ITEMS AND UNLESS NOTED OTHERWISE

F.A.I. RTE.	SECTION	COUNTY	TOTAL SHEETS	SHEET NO.
80/94	2003-106LS	COOK	88	79
STA.	TO STA.			
FED. ROAD DIST. NO.	ILLINOIS	FED. AID PROJECT		
CONTRACT NO. 62699				



**NO CONTRACT WORK ON THIS SHEET**

LSTL - 66

REVISIONS	
NAME	DATE

ILLINOIS DEPARTMENT OF TRANSPORTATION  
 I-80/94/US 6  
 KINGERY-BORMAN EXPRESSWAY  
 BURNHAM ROAD TO US 41  
**LANDSCAPING PLAN**  
**THORTON - LANSING RD**

SCALE 1:500  
 DATE 12/13/06

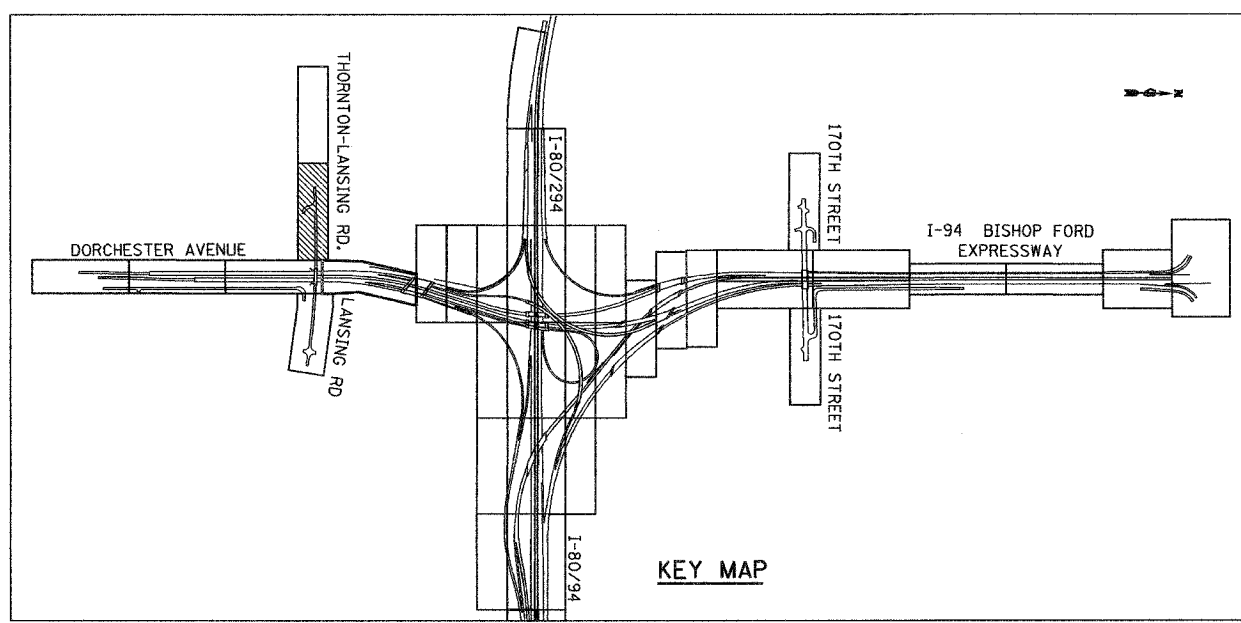
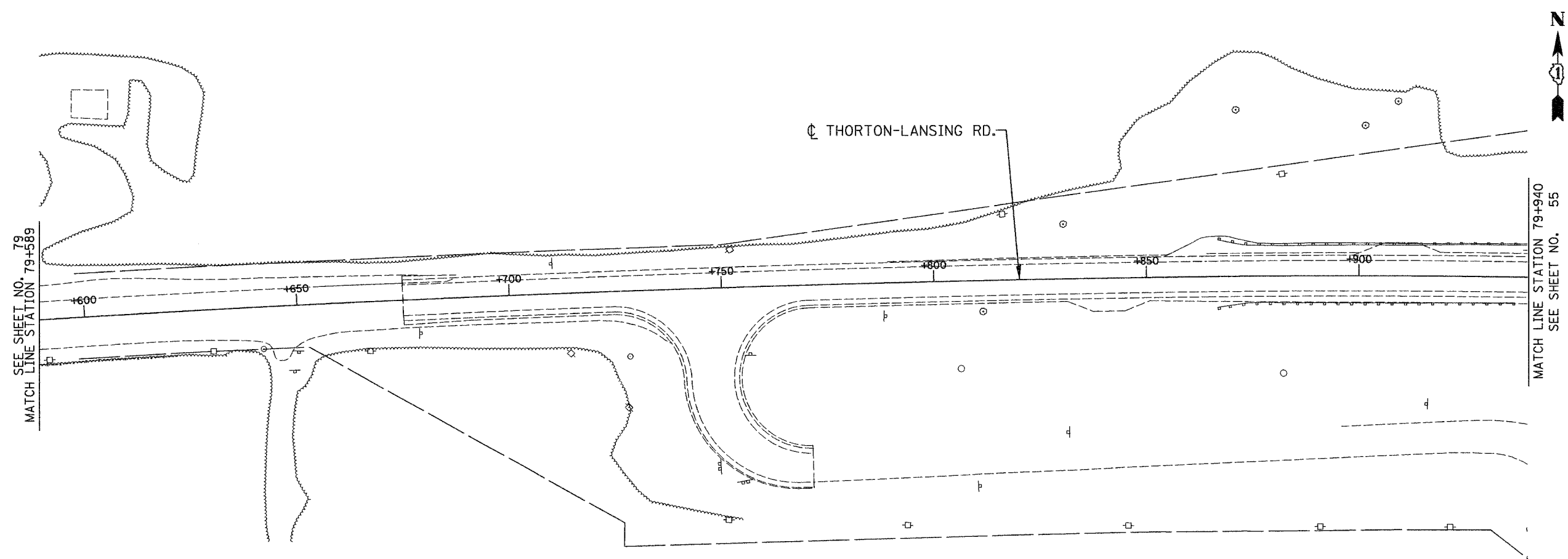
DRAWN BY ACE/CAD  
 CHECKED BY TJW

**AMERICAN**  
 CONSULTING ENGINEERS

12/8/2006  
 9:46:04 AM  
 C:\PROJECT\20140801\CADD\Contract L\LS\_66.rdw

ALL DIMENSIONS IN METERS EXCEPT PAY ITEMS AND UNLESS NOTED OTHERWISE

F.A.I. RTE.	SECTION	COUNTY	TOTAL SHEETS	SHEET NO.
80/94	2003-106LS	COOK	88	80
STA.	TO STA.			
FED. ROAD DIST. NO.	ILLINOIS	FED. AID PROJECT		
CONTRACT NO. 62699				



**NO CONTRACT WORK ON THIS SHEET**

LSTL - 67

ILLINOIS DEPARTMENT OF TRANSPORTATION  
 I-80/94/US 6  
 KINGERY-BORMAN EXPRESSWAY  
 BURNHAM ROAD TO US 41  
**LANDSCAPING PLAN**  
**THORTON - LANSING RD**

REVISIONS	
NAME	DATE

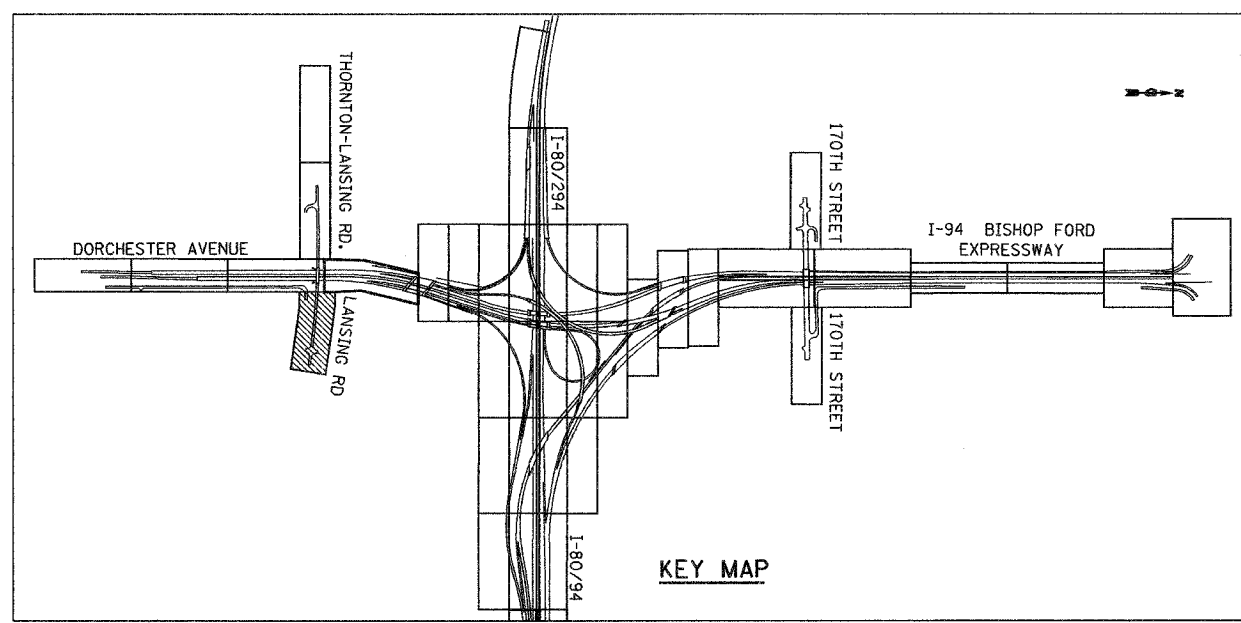

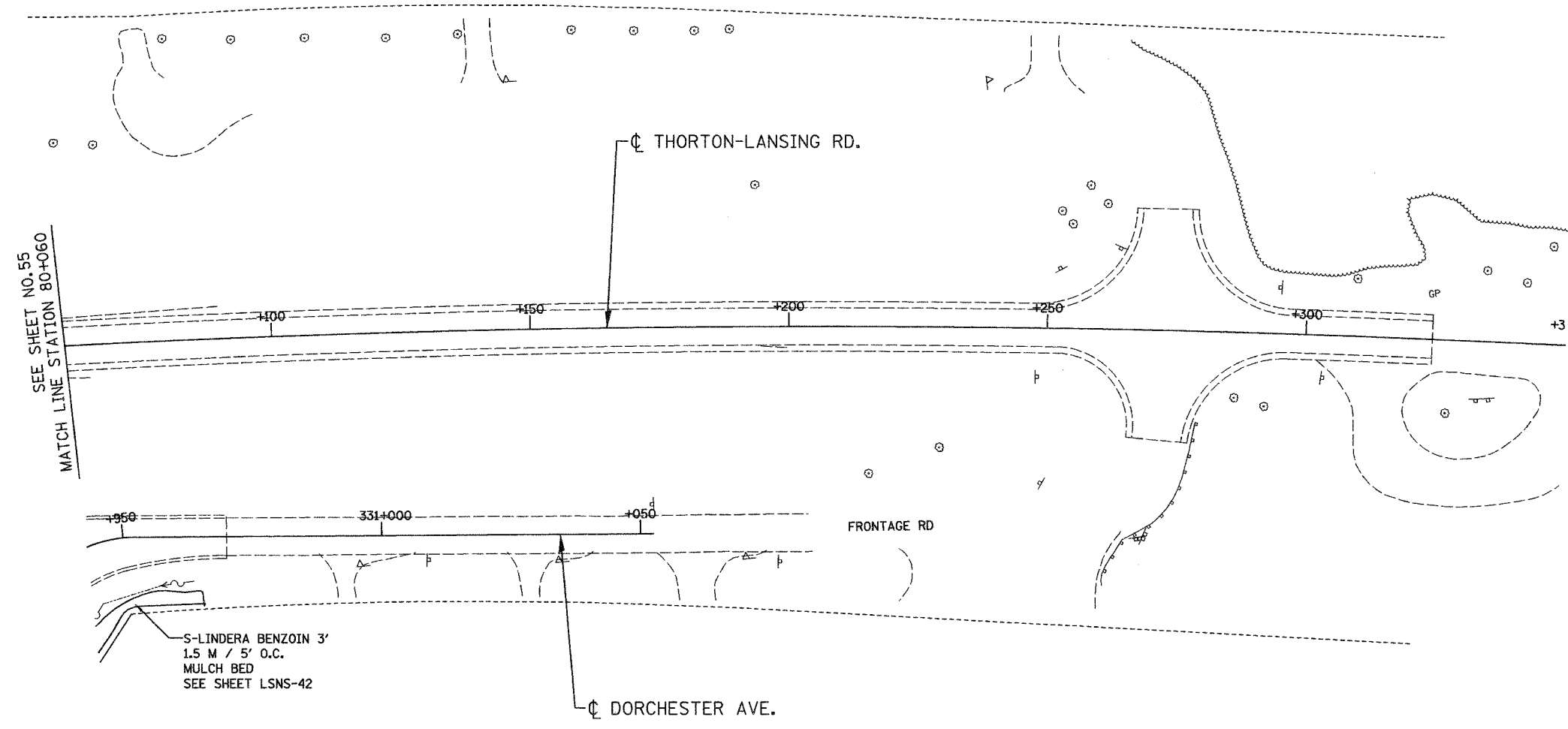
SCALE 1:500  
 DATE 12/13/06  
 DRAWN BY ACE/CAD  
 CHECKED BY TJW



12/28/06  
 9:46:06 AM  
 G:\PROJECT\20140801\CADD\Contract LSI\LS\_87.rvt

ALL DIMENSIONS IN METERS EXCEPT PAY ITEMS AND UNLESS NOTED OTHERWISE

F.A.I. RTE.	SECTION	COUNTY	TOTAL SHEETS	SHEET NO.
80/94	2003-106LS	COOK	88	81
STA.	TO STA.			
FED. ROAD DIST. NO.	ILLINOIS	FED. AID PROJECT		
CONTRACT NO. 62699				



LSTL - 68

REVISIONS	
NAME	DATE

ILLINOIS DEPARTMENT OF TRANSPORTATION  
 I-80/94/US 6  
 KINGERY-BORMAN EXPRESSWAY  
 BURNHAM ROAD TO US 41  
**LANDSCAPING PLAN**  
**THORTON - LANSING RD**

SCALE 1:500  
 DATE 12/13/06

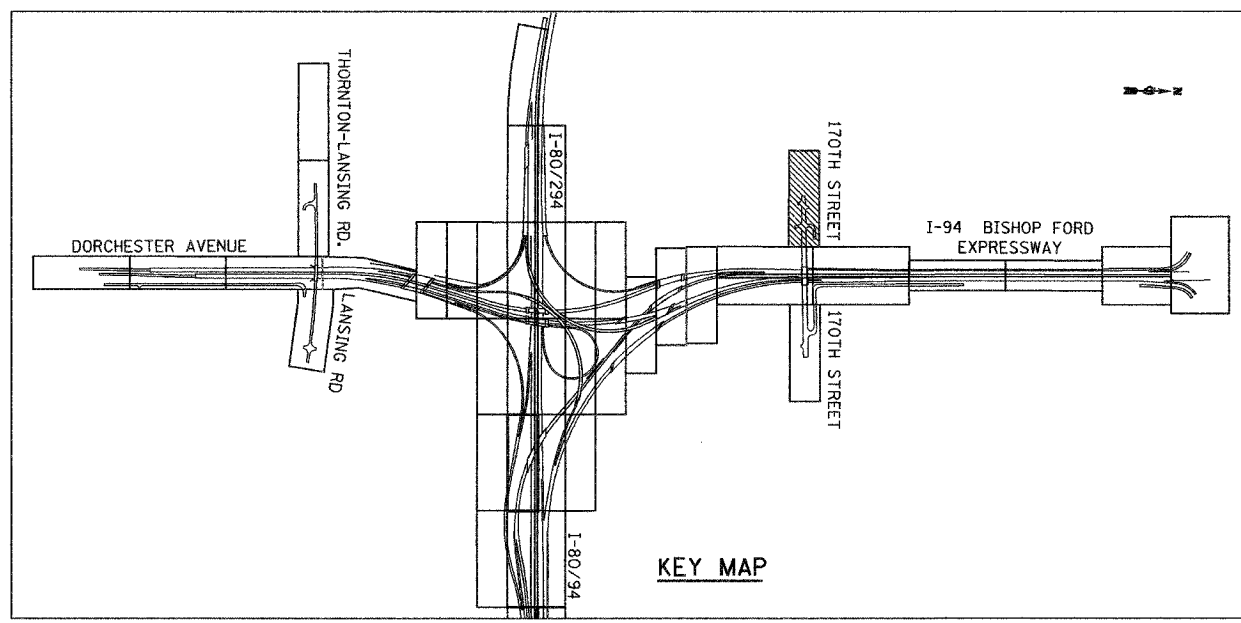
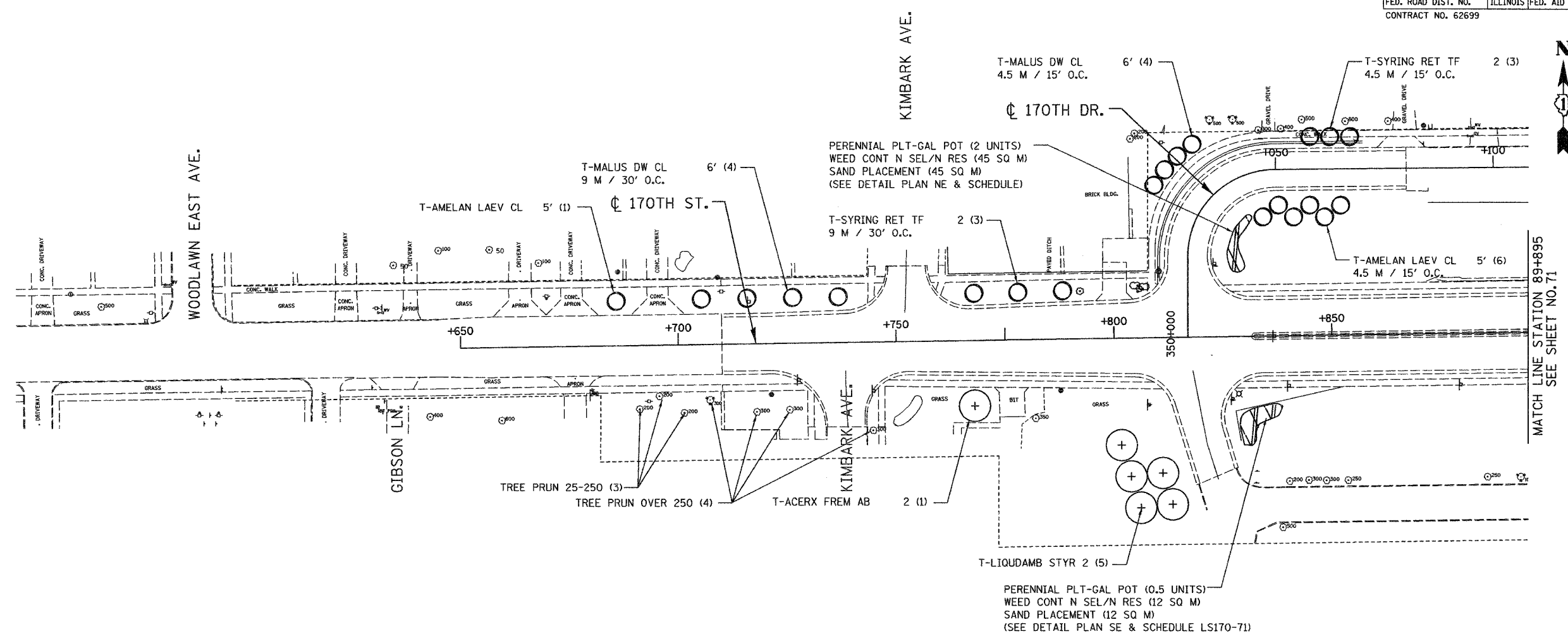
DRAWN BY ACE/CAD  
 CHECKED BY TJW

**AMERICAN**  
 CONSULTING ENGINEERS

12/13/06  
 3:08:25 PM  
 g:\project\2014\801\GADD\Contract LS US 68.rdw

ALL DIMENSIONS IN METERS EXCEPT PAVEMENT ITEMS AND UNLESS NOTED OTHERWISE

F.A.I. RTE.	SECTION	COUNTY	TOTAL SHEETS	SHEET NO.
80/94	2003-106LS	COOK	88	82
STA.	TO STA.			
FED. ROAD DIST. NO.	ILLINOIS	FED. AID PROJECT		
CONTRACT NO. 62699				



LS170 - 69

ILLINOIS DEPARTMENT OF TRANSPORTATION  
I-80/94/US 6  
KINGERY-BORMAN EXPRESSWAY  
BURNHAM ROAD TO US 41  
**LANDSCAPING PLAN**  
170 TH STREET

REVISIONS	
NAME	DATE

SCALE 1:500  
DATE 12/13/06

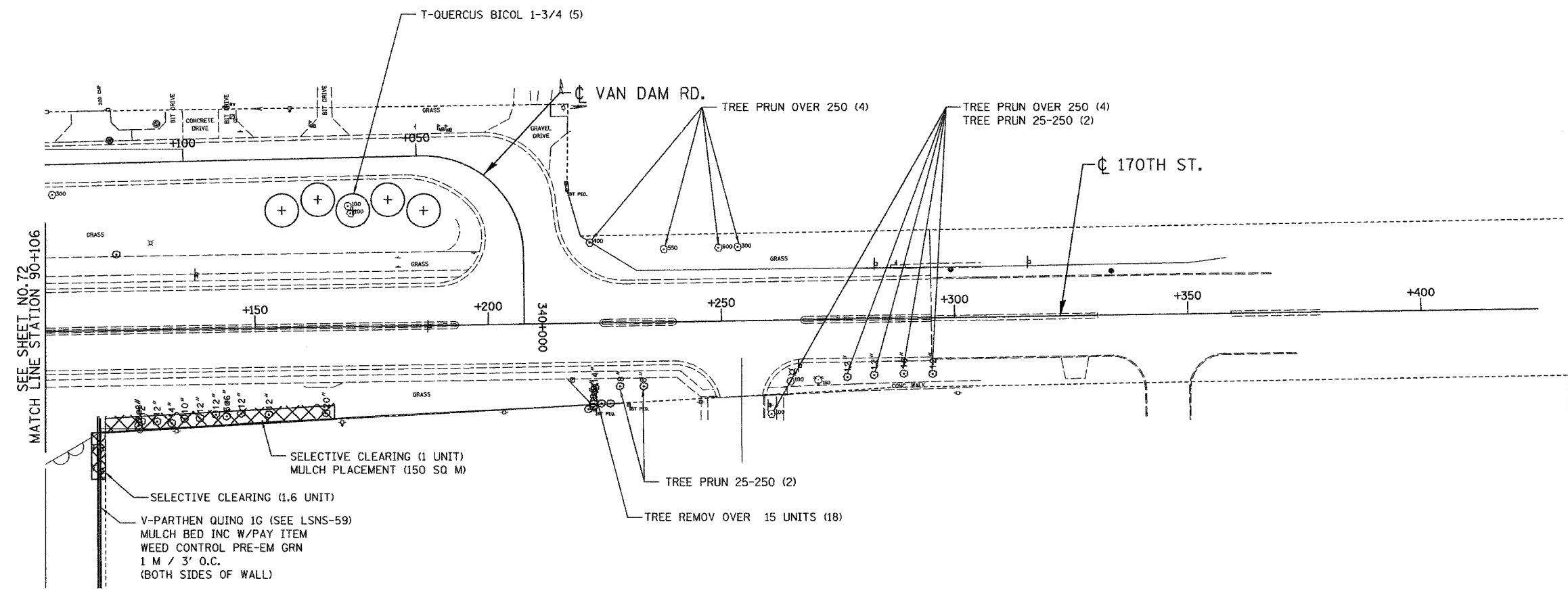
DRAWN BY ACE/CAD  
CHECKED BY TJW



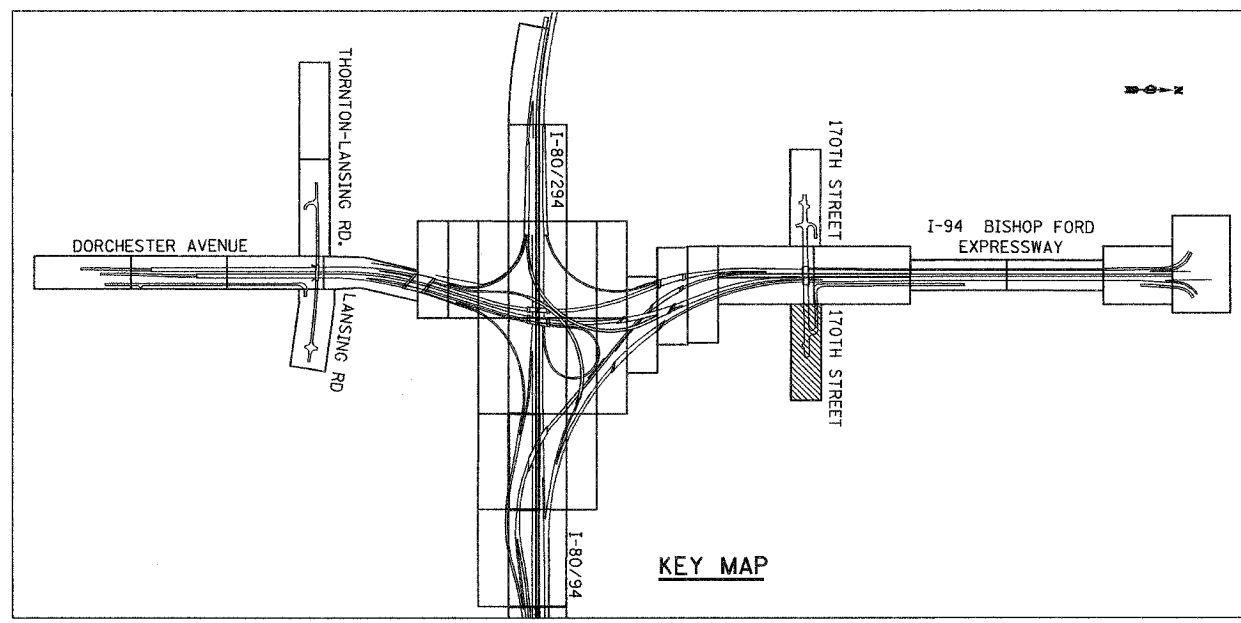
12/13/06  
 3:06:42 PM  
 G:\Project\20140901\CADD\Contract LS170\_69.rdb

ALL DIMENSIONS IN METERS EXCEPT PAY ITEMS AND UNLESS NOTED OTHERWISE

F.A.I. RTE.	SECTION	COUNTY	TOTAL SHEETS	SHEET NO.
80/94	2003-106LS	COOK	88	83
STA.	TO STA.			
FED. ROAD DIST. NO.	ILLINOIS	FED. AID PROJECT		
CONTRACT NO. 62699				



SEE SHEET NO. 72  
MATCH LINE STATION 90+106



KEY MAP

LS170 - 70

REVISIONS	
NAME	DATE

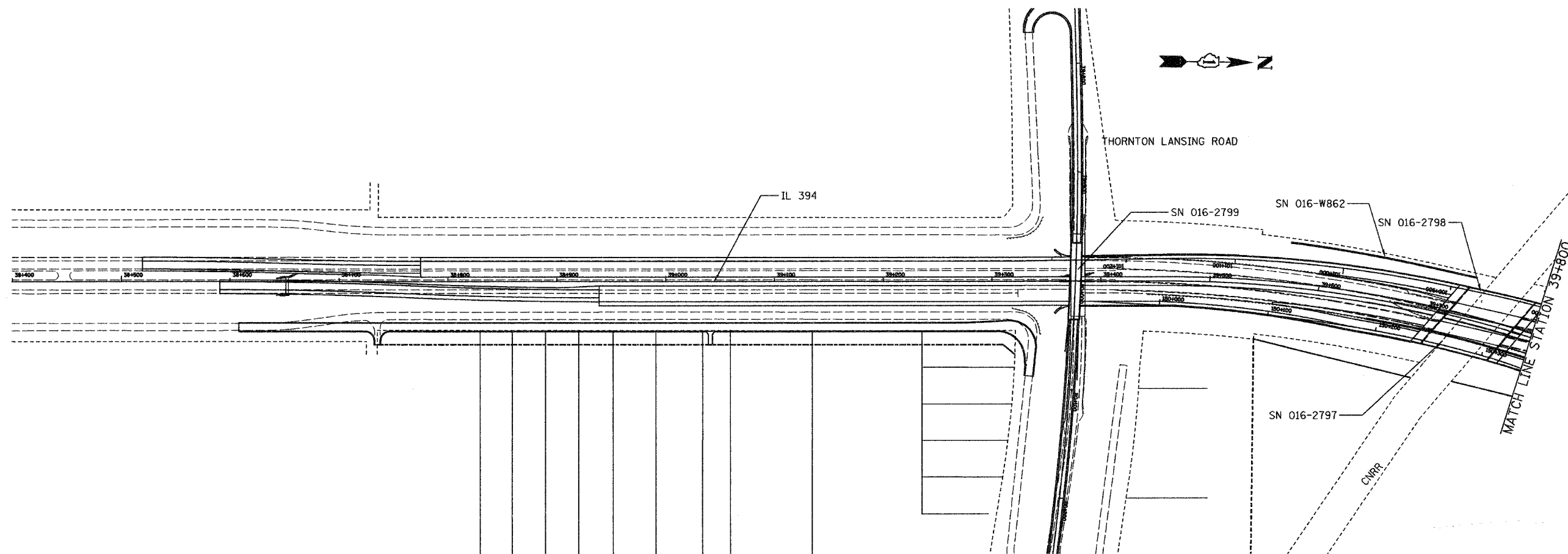
ILLINOIS DEPARTMENT OF TRANSPORTATION  
I-80/94/US 6  
KINGERY-BORMAN EXPRESSWAY  
BURNHAM ROAD TO US 41  
**LANDSCAPING PLAN**  
**170 TH STREET**

SCALE 1:500  
DATE 12/13/06  
DRAWN BY ACE/CAD  
CHECKED BY TJW



12/12/06  
3:08:07 PM  
S:\Project\2014\901\CADD\Contract LS US 70.rds

F.A.I. RTE.	SECTION	COUNTY	TOTAL SHEETS	SHEET NO.
80/94	2003-089I	COOK	88	84
STA.	TO STA.			
FED. ROAD DIST. NO.	ILLINOIS	FED. AID PROJECT		



FOR INFORMATION ONLY

REVISIONS	
NAME	DATE

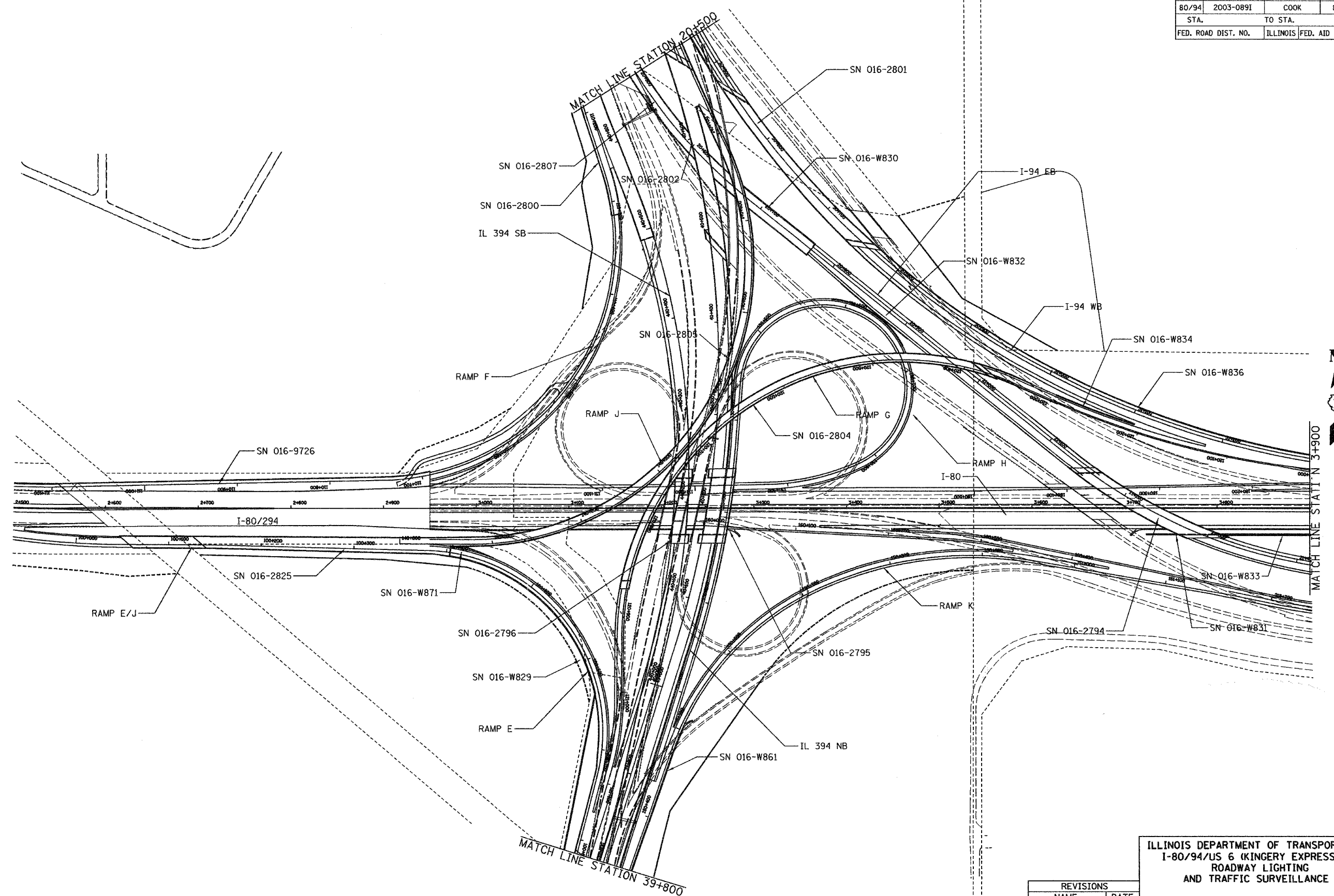
ILLINOIS DEPARTMENT OF TRANSPORTATION  
 I-80/94/US 6 (KINGERY EXPRESSWAY)  
 ROADWAY LIGHTING  
 AND TRAFFIC SURVEILLANCE

**STRUCTURE LOCATION PLAN**  
**STA. 38+400 TO 39+800**

SCALE 1:2000 DRAWN BY ACE/CAD  
 DATE 12/03 CHECKED BY TJW

**AMERICAN**  
 CONSULTING ENGINEERS

F.A.I. RTE.	SECTION	COUNTY	TOTAL SHEETS	SHEET NO.
80/94	2003-0891	COOK	88	85
STA.	TO STA.			
FED. ROAD DIST. NO.	ILLINOIS	FED. AID PROJECT		



FOR INFORMATION ONLY

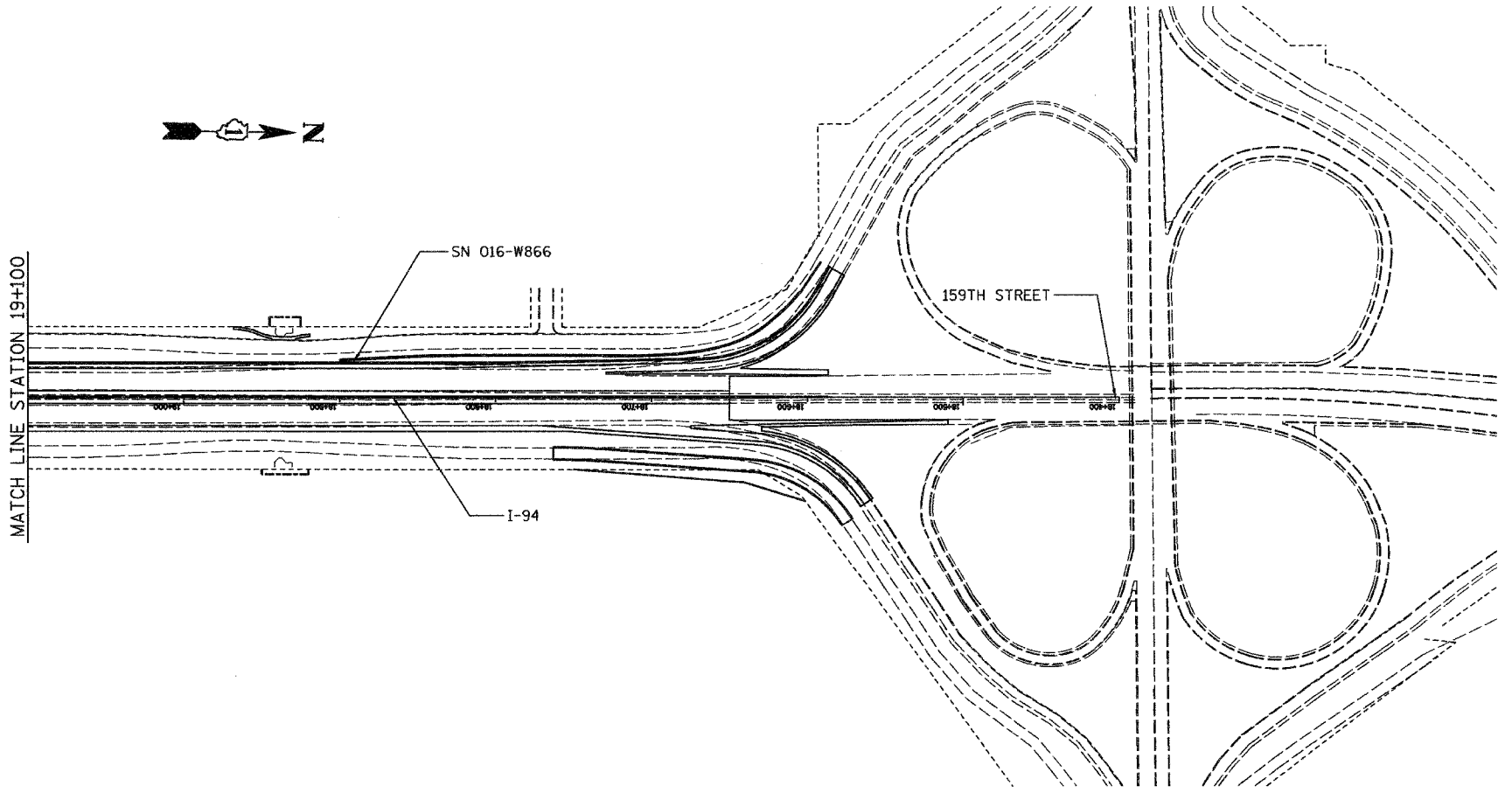
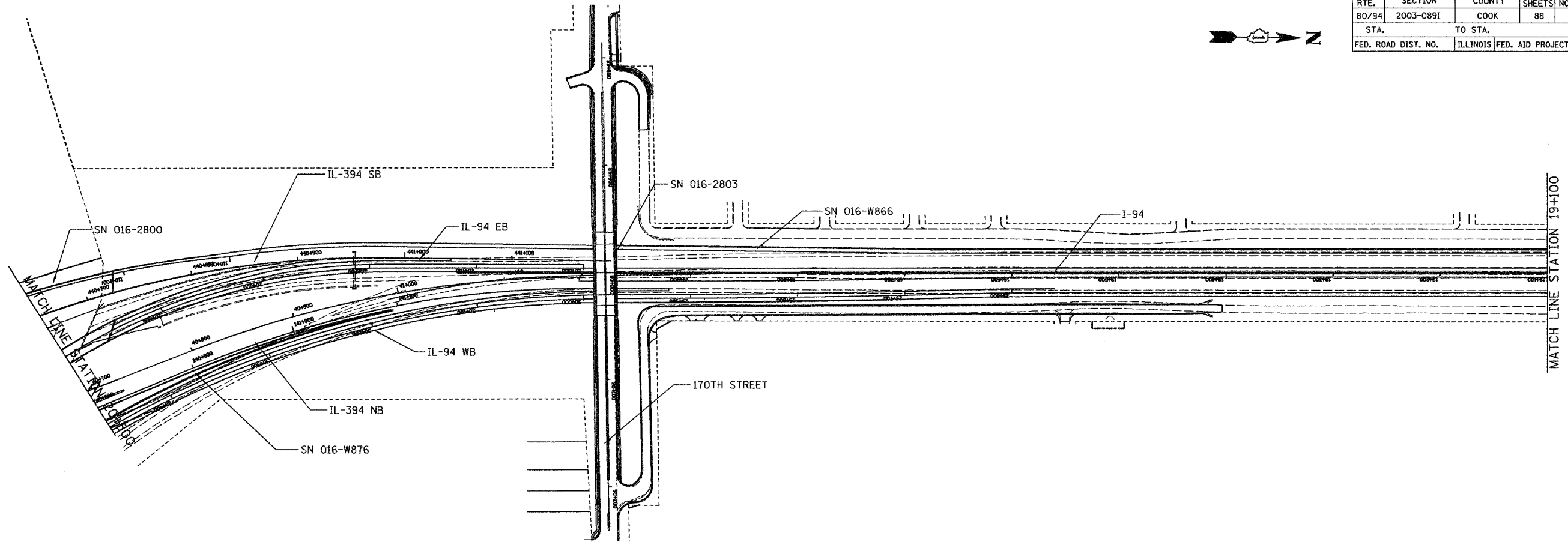
REVISIONS	
NAME	DATE

ILLINOIS DEPARTMENT OF TRANSPORTATION  
 I-80/94/US 6 (KINGERY EXPRESSWAY)  
 ROADWAY LIGHTING  
 AND TRAFFIC SURVEILLANCE

**STRUCTURE LOCATION PLAN**  
 STA. 39+800 TO STA. 20+500

SCALE 1:2000 DRAWN BY ACE/CAD  
 DATE 12/03 CHECKED BY TJW

F.A.I. RTE.	SECTION	COUNTY	TOTAL SHEETS	SHEET NO.
80/94	2003-089I	COOK	88	86
STA.		TO STA.		
FED. ROAD DIST. NO.		ILLINOIS	FED. AID PROJECT	



FOR INFORMATION ONLY

REVISIONS	
NAME	DATE

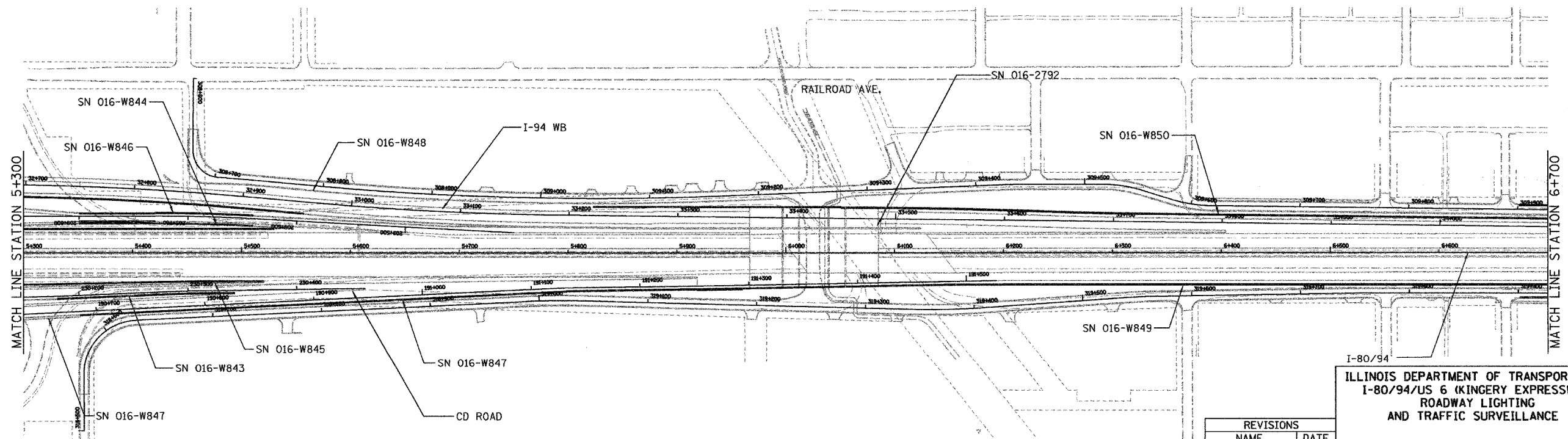
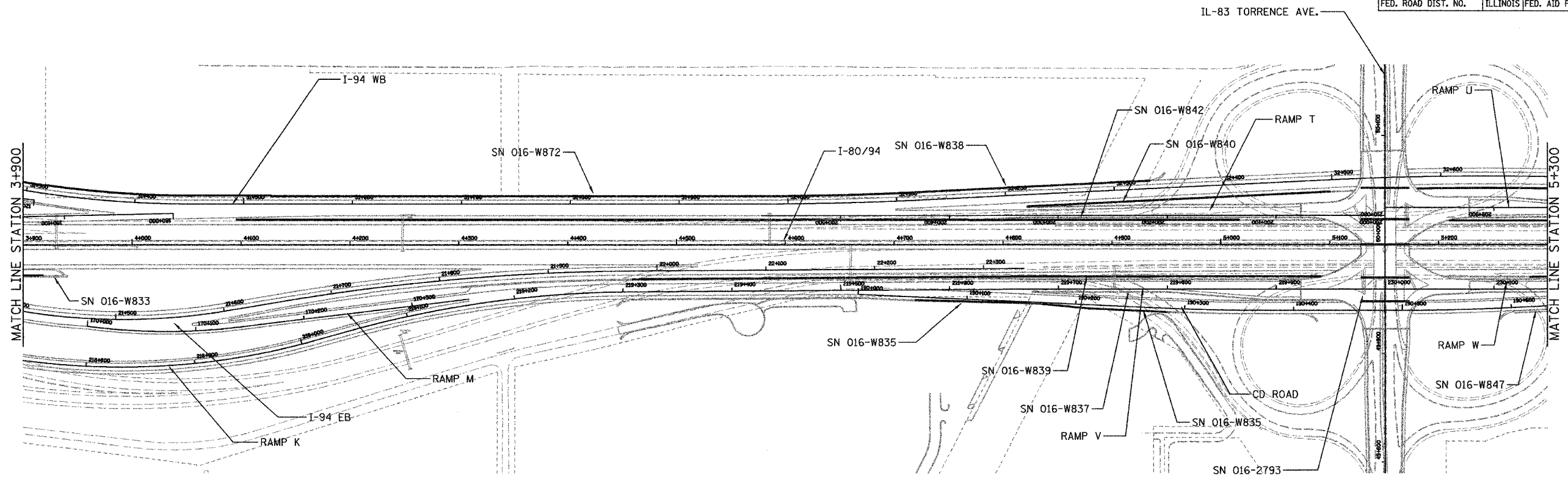
ILLINOIS DEPARTMENT OF TRANSPORTATION  
 I-80/94/US 6 (KINGERY EXPRESSWAY)  
 ROADWAY LIGHTING  
 AND TRAFFIC SURVEILLANCE

**STRUCTURE LOCATION PLAN**  
 STA. 20 + 500 TO STA. 18 + 400

SCALE 1:2000 DRAWN BY ACE/CAD  
 DATE 12/03 CHECKED BY TJW



F.A.I. RTE.	SECTION	COUNTY	TOTAL SHEETS	SHEET NO.
80/94	2003-0891	COOK	88	87
STA.	TO STA.			
FED. ROAD DIST. NO.	ILLINOIS	FED. AID PROJECT		



FOR INFORMATION ONLY

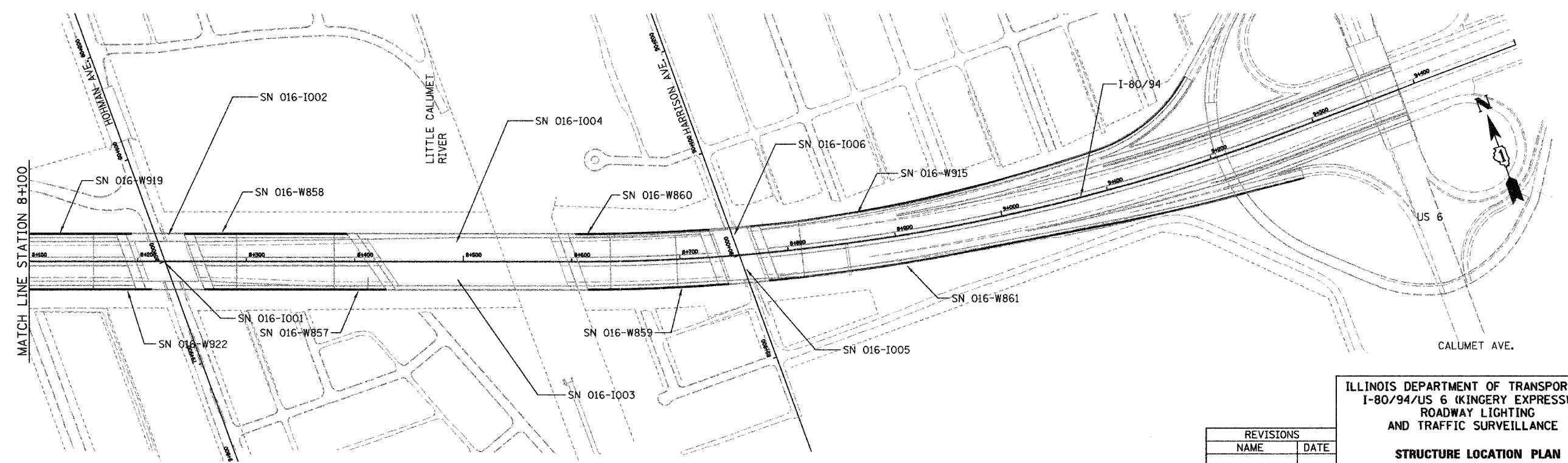
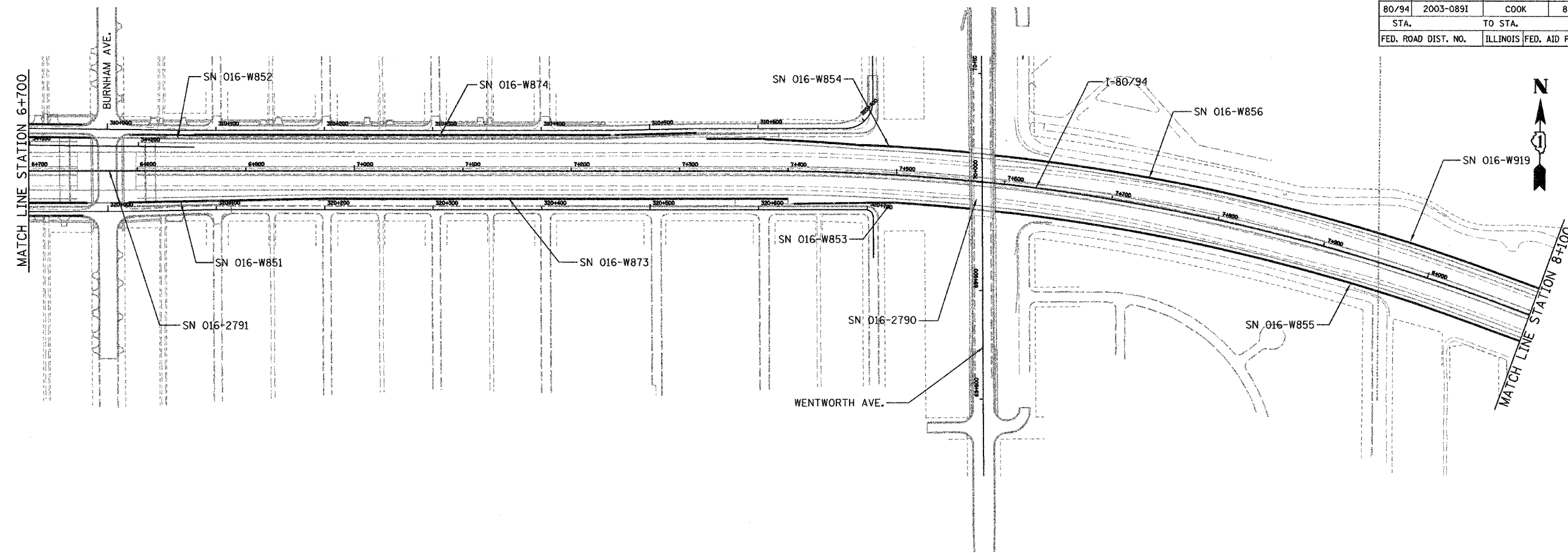
REVISIONS	
NAME	DATE

ILLINOIS DEPARTMENT OF TRANSPORTATION  
 I-80/94/US 6 (KINGERY EXPRESSWAY)  
 ROADWAY LIGHTING  
 AND TRAFFIC SURVEILLANCE

**STRUCTURE LOCATION PLAN**  
 STA. 3+900 TO STA. 6+700

SCALE 1/2000 DRAWN BY ACE/CAD  
 DATE 12/03 CHECKED BY TJW

F.A.I. RTE.	SECTION	COUNTY	TOTAL SHEETS	SHEET NO.
80/94	2003-0891	COOK	88	88
STA.	TO STA.			
FED. ROAD DIST. NO.	ILLINOIS FED. AID PROJECT			



FOR INFORMATION ONLY

REVISIONS	
NAME	DATE

ILLINOIS DEPARTMENT OF TRANSPORTATION  
 I-80/94/US 6 (KINGERY EXPRESSWAY)  
 ROADWAY LIGHTING  
 AND TRAFFIC SURVEILLANCE

**STRUCTURE LOCATION PLAN**  
 STA. 6+900 TO STA. 9+362.583

SCALE 1:2000 DRAWN BY ACE/CAD  
 DATE 12/03 CHECKED BY TJW

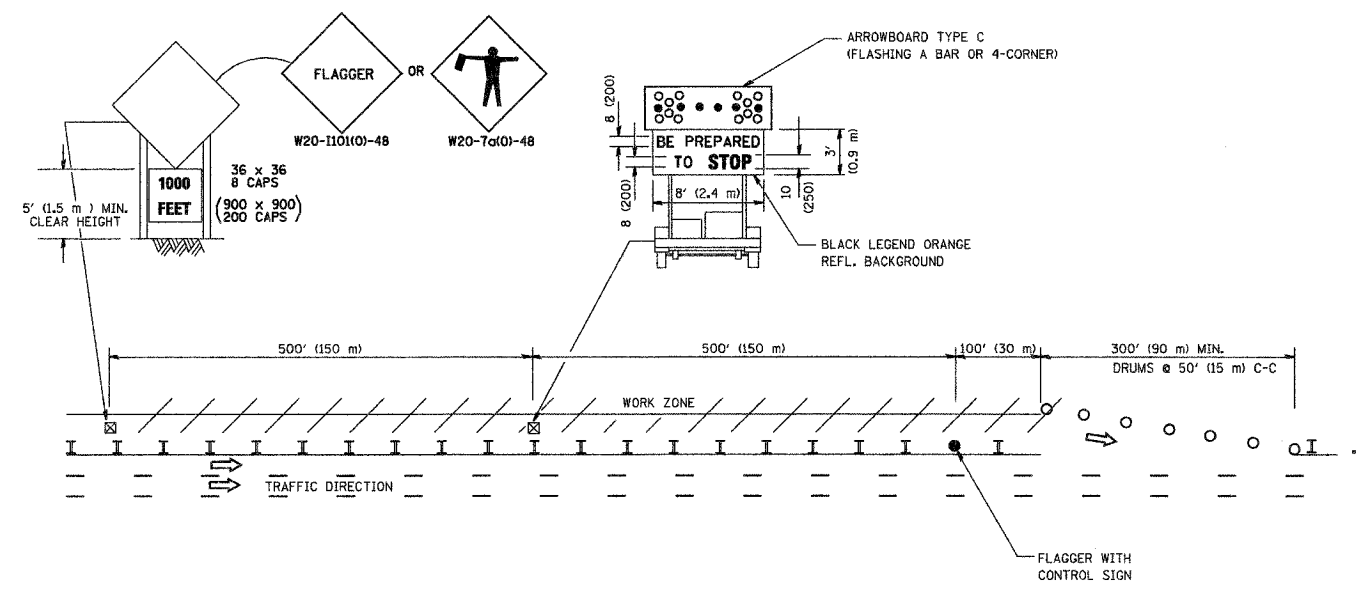
**AMERICAN**  
 CONSULTING ENGINEERS



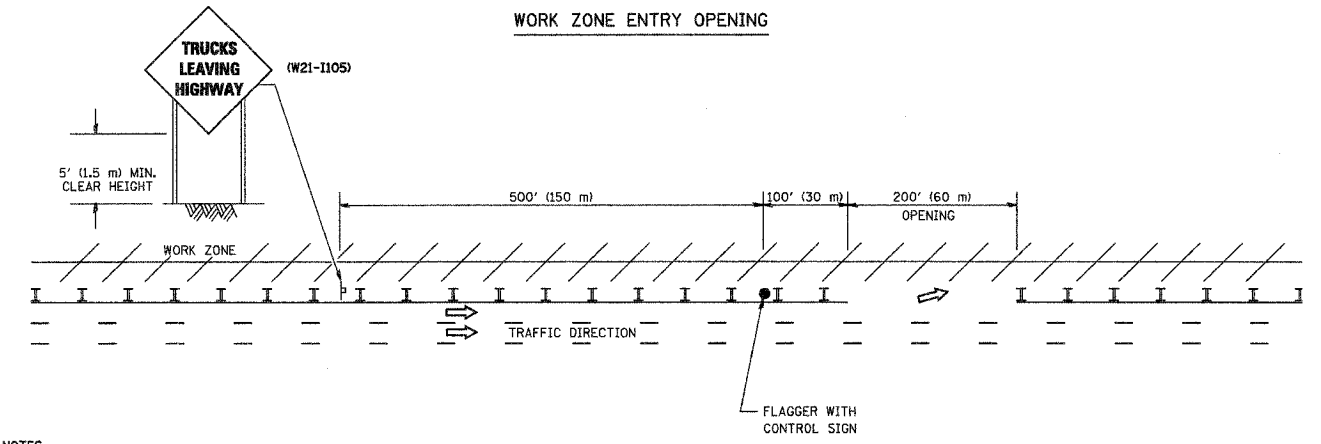
F.A.P. RTE.	SECTION	COUNTY	TOTAL SHEETS	SHEET NO.
80/94	2003-106 LS	COOK	88	88B
STA.		TO STA.		
FED. ROAD DIST. NO.	ILLINOIS	FED. AID PROJECT		

SIGNING FOR FLAGGING OPERATIONS AT WORK ZONE OPENINGS

WORK ZONE EXIT OPENING



WORK ZONE ENTRY OPENING



NOTES:

1. The Arrowboard, the Flagger Ahead trailer mounted sign, and the Trucks Leaving Highway sign shall be removed or turned away from traffic and the exit and entry openings shall be closed when the flagging operation ceases.
2. Work Zone Exit Openings should be a minimum of one half mile apart.
3. Exiting the work zone at any place other than at a Work Zone Exit Opening will be prohibited.
4. All vehicles shall enter the work zone at entry openings, using their turn signals to warn motorists.

ALL DIMENSIONS ARE IN INCHES (MILLIMETERS) UNLESS OTHERWISE SHOWN

REVISIONS	
NAME	DATE
DWS	8/98
JAF	4/03
JAF	2/06
SPB	1/07

ILLINOIS DEPARTMENT OF TRANSPORTATION  
SIGNING FOR FLAGGING OPERATIONS AT WORK ZONE OPENINGS  
SCALE: NONE  
DATE: 12/26/2006  
DRAWN BY CADD  
CHECKED BY  
TC-18  
REVISION DATE: 02/28/06

PLT DATE = 12/26/2006  
PLT SCALE = 3/4" = 1'-0"  
USER NAME = tkankar