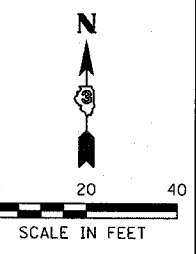


F.A.P. RTE.	SECTION	COUNTY	TOTAL SHEETS	SHEET NO.
567	34X-BR	DEKALB	90	17
STA. 132+00		TO STA. 138+00		
FED. ROAD DIST. NO.		ILLINOIS FED. AID PROJECT		



DESIGN		
INT.	DATE	REASON

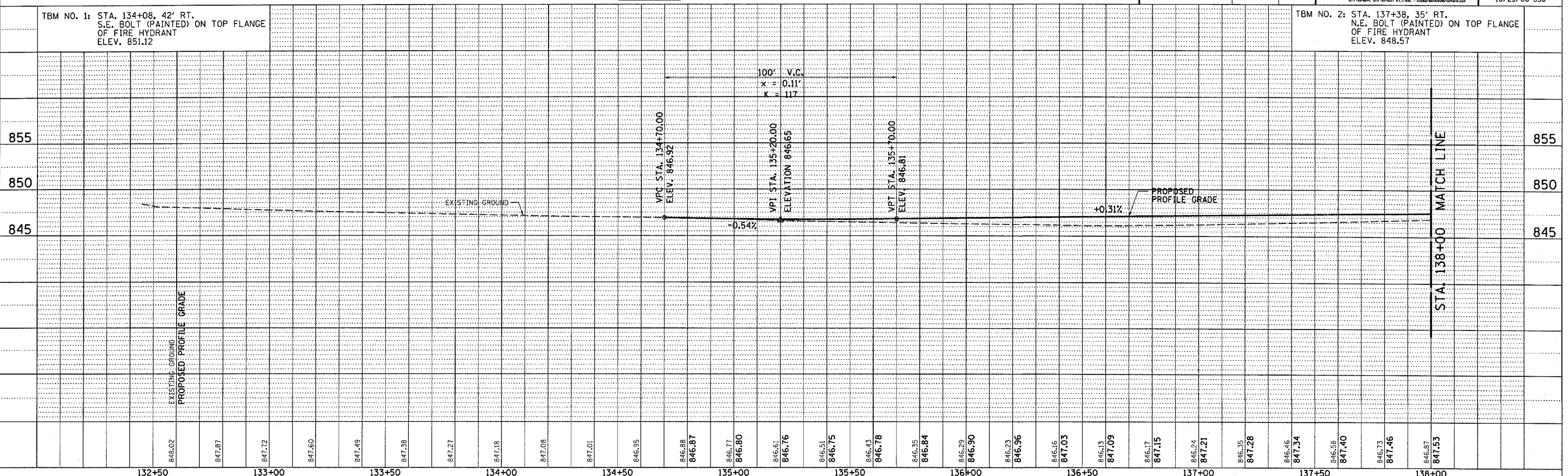
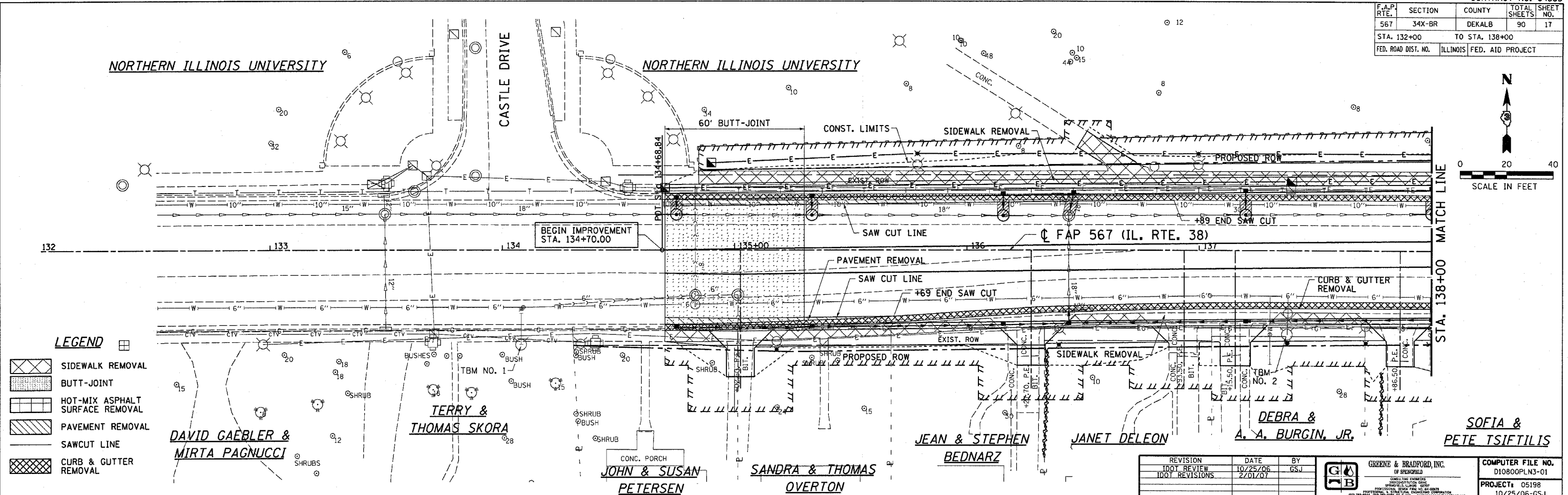
PLAN		BY		DATE	

PLOTS & CHECKS		
INT.	DATE	REASON

PROFILE		BY		DATE	

CHECKS		
INT.	DATE	REASON

FILE NAME = c:\projects\620800\10800pln3.dgn
 PLOT SCALE = 22/2000
 PLO. DATE = 8/21/06
 OPERATOR = sluser\$



1070PP-20 - 120 8/07/00

REMOVAL AND ADJUSTMENT PLAN AND PROFILE