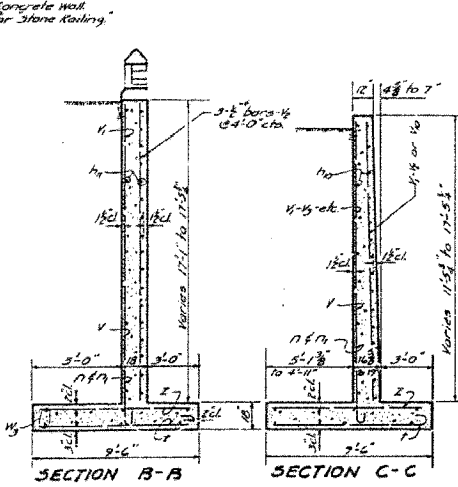
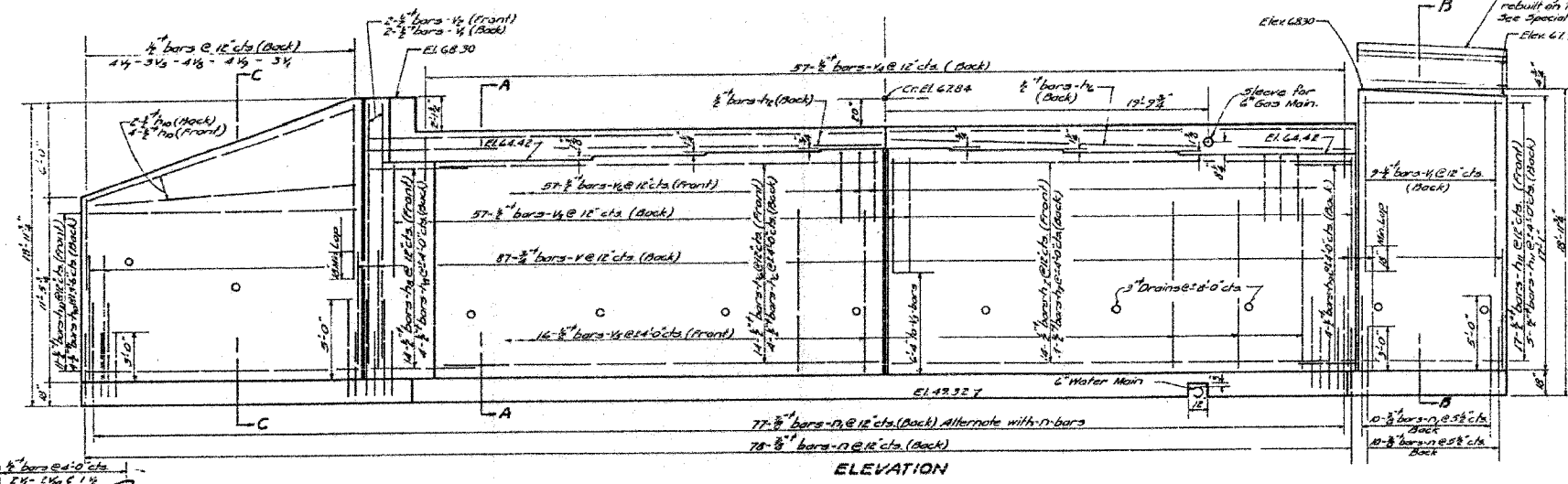


F.A.P. RTE.	SECTION	COUNTY	TOTAL SHEETS	SHEET NO.
567	34X-BR	DEKALB	90	63
STA.		TO STA.		
FED. ROAD DIST. NO.		ILLINOIS FED. AID PROJECT		

STATE OF ILLINOIS  
DEPARTMENT OF PUBLIC WORKS & BUILDINGS  
DIVISION OF HIGHWAYS

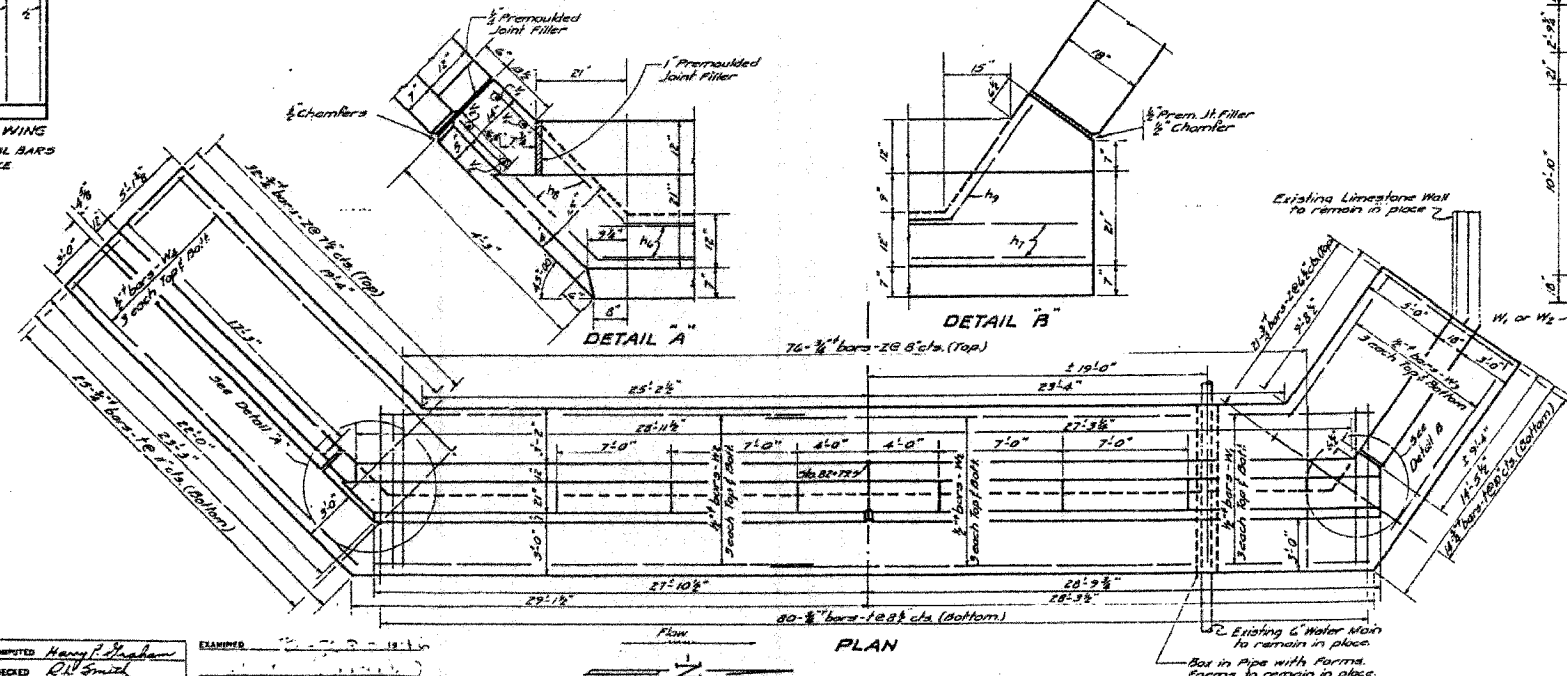
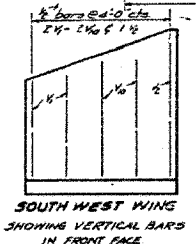
SECTION	REVISION	DATE	BY	REASON
6	34-X-B	DEKALB	13	11



BILL OF MATERIAL - W ABUT.

BAR NO.	SIZE	LENGTH	SHAPE
12	2	29'-6"	
16	20	27'-6"	
17	18	28'-6"	
18	18	5'-6"	
19	4	4'-6"	
21	21	17'-6"	
22	22	21'-0"	
7	88	5'-6"	
11	87	7'-6"	
1	119	10'-3"	
2	129	9'-3"	
11	4	7'-6"	
12	12	25'-0"	
13	4	12'-0"	
14	4	22'-0"	
V	87	8'-0"	
V	16	11'-0"	
V	6	16'-6"	
V	60	6'-6"	
V	37	3'-6"	
V	16	11'-0"	
V	37	7'-3"	
V	4	5'-6"	
V	4	8'-0"	
V	4	2'-6"	
V	2	12'-0"	

Class X Concrete Cu Yds. 119.0  
Reinforcement Bars Lbs. 3760  
Stone Paving Lums Sum.  
\* For Details of bars 11-11, 1 & 1/2 See Sheet 6. (East Abut.)



COMPUTED	Hans J. Shaban
CHECKED	R.L. Smith
DRAWN	H.P.G. Altman
CHECKED	R.L.S.
SPECIAL	ASSEMBLED
	CHECKED

WEST ABUTMENT  
PROJECT - U-1(25)  
SO. BRANCH KISHWAUKEE RIVER  
F.A.R.T. 7 (S.B.L.R.T. 6) SEC. 34 X-B  
DEKALB COUNTY  
STA. 83+24.5

FOR INFORMATION ONLY

ILLINOIS DEPARTMENT OF TRANSPORTATION  
EXISTING BRIDGE PLANS

FAP RTE 567 (IL RTE 38)  
SECTION 34X-BR  
DEKALB COUNTY

SCALE: VERT. \_\_\_\_\_  
HORIZ. \_\_\_\_\_  
DATE 2/24/06

DRAWN BY SUTHEARD  
CHECKED BY BOTT

COMPUTER FILE NO. D1080EPLN  
PROJECT 05198  
2/27/06-MDS

GREENE & BRADFORD, INC.  
CONSULTING ENGINEERS  
1000 W. MONROE ST., DEKALB, ILL. 62521  
PHONE: 261-1111 FAX: 261-1112  
WWW.GREENE-AND-BRADFORD.COM

PLOT DATE = 04/15/06  
FILE NAME = 05198EPLN  
PLOT SCALE = 1/4" = 1'-0"  
PLOT DATE = 04/15/06  
OPERATOR = MUSER