


F.A.P. RTE.	SECTION	COUNTY	TOTAL SHEETS	SHEET NO.
303	130BB-4	BOONE	147	26
STA. 422+00		TO STA. 437+00		
FED. ROAD DIST. NO.		ILLINOIS FED. AID PROJECT		

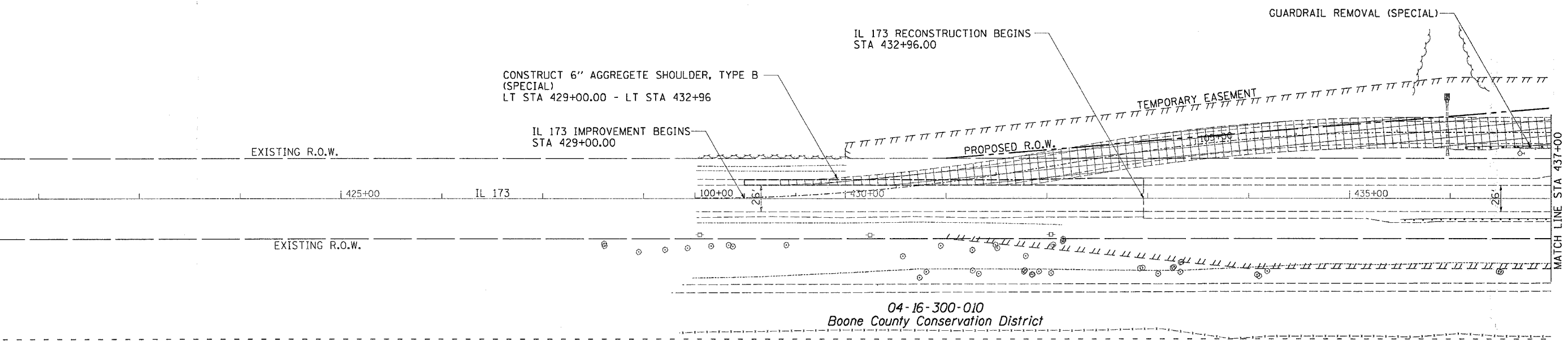
STAGING DETAILS STAGE III

04-16-300-008
The Old Second National Bank
of Aurora, as Trustee



PLAN	DATE
BY	
CHECKED	
DATE	
FILE NAME	
USER NAME	

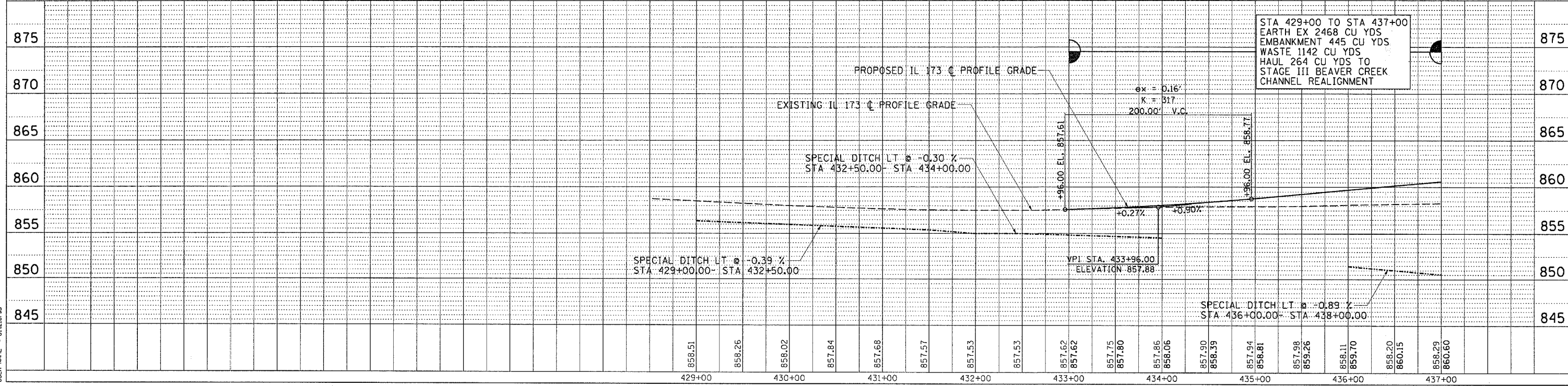
PROFILE	DATE
BY	
CHECKED	
DATE	
FILE NAME	
USER NAME	



04-16-300-010
Boone County Conservation District

04-16-300-007
Robert H. Balzer & Joyce M Balzer

PAVEMENT REMOVAL



PLOT DATE: Fri, Feb 23 09:55:31 1997
FILE NAME: c:\p0416300\041630026.dgn
PLOT SCALE: 1/8" = 50.0000' / IN.
USER NAME: ditzleras