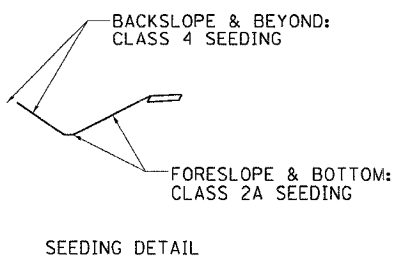
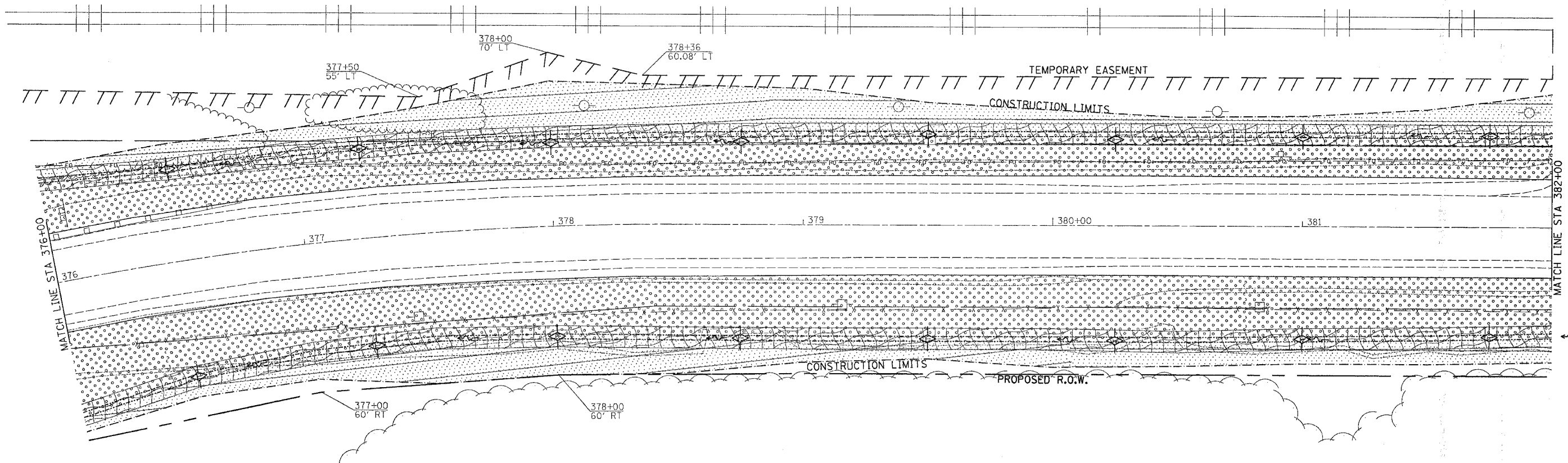
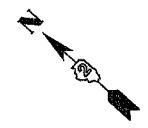


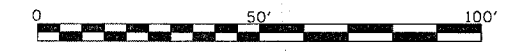
# R.O.W. & EASEMENT, EROSION CONTROL

CONTRACT NO. 64B48

F.A. RTE.	SECTION	COUNTY	TOTAL SHEETS	SHEET NO.
301	21T-1	STEPHENSON	64	33
STA. 376+00		TO STA. 382+00		
FED. ROAD DIST. NO.		ILLINOIS FED. AID PROJECT		



- LEGEND**
- INLET PROTECTION STD 280001
  - TEMPORARY DITCH CHECK
  - PERIMETER EROSION BARRIER
  - EROSION CONTROL BLANKET
  - TURF REINFORCEMENT MAT
  - CLASS 2A SEEDING
  - CLASS 4 SEEDING



REVISIONS	
NAME	DATE

ILLINOIS DEPARTMENT OF TRANSPORTATION

SCALE: VERT. \_\_\_\_\_  
 HORIZ. \_\_\_\_\_  
 DATE \_\_\_\_\_

DRAWN BY \_\_\_\_\_  
 CHECKED BY \_\_\_\_\_

PLOT DATE = Mon, Dec 11 09:52:56 2006  
 PLOT SCALE = 20,000 / IN.  
 USER NAME = rethelj

## R.O.W. & EASEMENT, EROSION CONTROL