

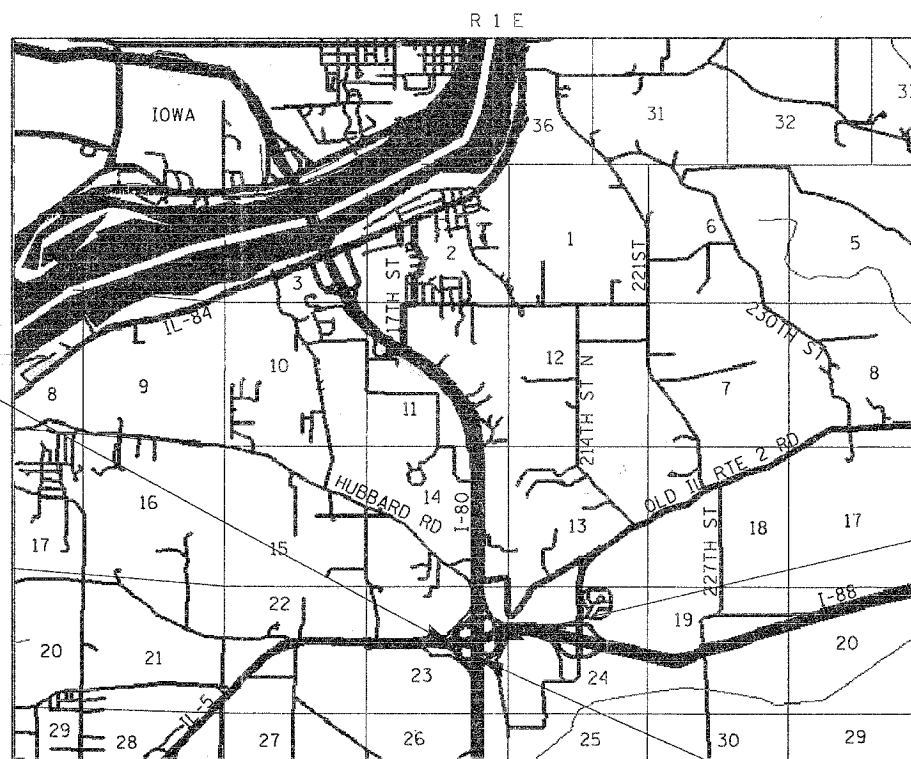
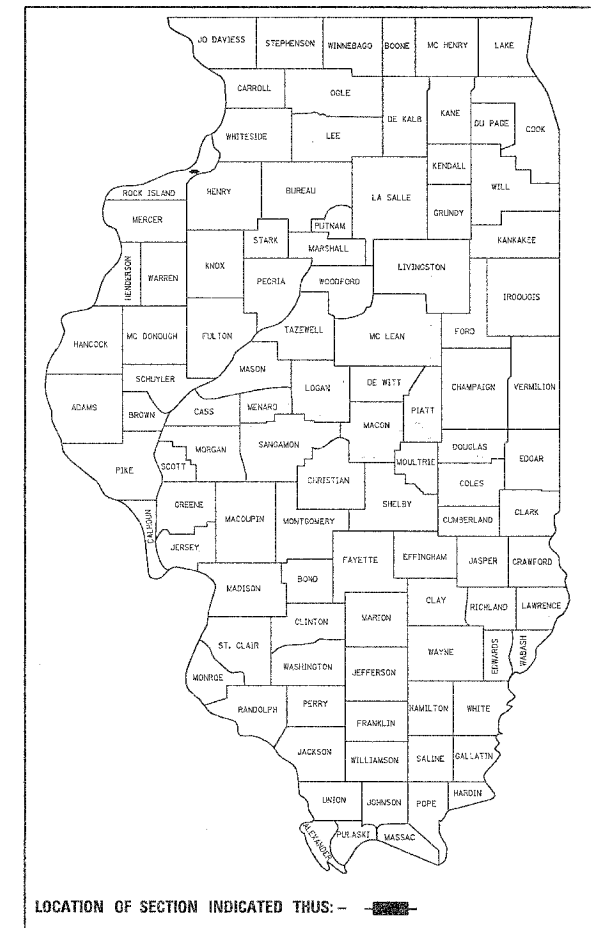
F.A.I. RTE.	SECTION	COUNTY	TOTAL SHEETS	SHEET NO.
80	(81-1) M-4	ROCK ISLAND	33	1

STATE OF ILLINOIS  
DEPARTMENT OF TRANSPORTATION  
DIVISION OF HIGHWAYS

**PROPOSED  
HIGHWAY PLANS**

FAI ROUTE 80 (I-80)  
SECTION (81-1) M-4  
PROJECT HSIP-080-1 (141)003  
ROCK ISLAND COUNTY  
C-92-023-07

D-92-072-06



SECTION ENDS  
STA 1048+35

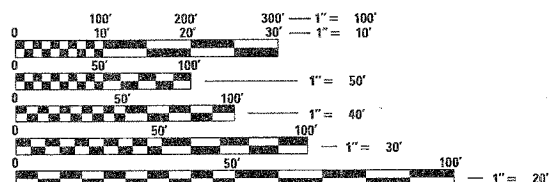
IMPROVEMENT ENDS  
STA 1+50

IMPROVEMENT & SECTION BEGINS  
STA 1034+25

NET LENGTH OF PROJECT = 1410 FEET = 0.27 MILES  
GROSS LENGTH OF PROJECT = 1410 FEET = 0.27 MILES

FOR INDEX OF SHEETS, SEE SHEET NO. 2  
FOR LIST OF STANDARDS, SEE SHEET NO. 2

TRAFFIC VOLUMES:



HAMPTON TOWNSHIP, SECTION 23

J.U.L.I.E.  
JOINT UTILITY LOCATION INFORMATION FOR EXCAVATION  
1-800-892-0123

CONTRACT NO. 64C30


FAI ROUTE 80 (I-80)

SECTION (81-1) M-4

ROCK ISLAND COUNTY

SQUAD LEADER DERRICK LOPEZ (815) 284-5930

PROJECT ENGINEER REBECCA MARRUFFO



STATE OF ILLINOIS  
DEPARTMENT OF TRANSPORTATION  
DIVISION OF HIGHWAYS

SUBMITTED January 26, 2007  
Joseph E. Crane  
DEPUTY DIRECTOR OF HIGHWAYS, REGION ENGINEER

March 23, 2007  
Eric E. Harrel  
ENGINEER OF DESIGN AND ENVIRONMENT

March 23, 2007  
Milton R. Lee, P.E.  
DIRECTOR OF HIGHWAYS, CHIEF ENGINEER

**PRINTED BY THE AUTHORITY  
OF THE STATE OF ILLINOIS**