

F.A.P. RTE.	SECTION	COUNTY	TOTAL SHEETS	SHEET NO.
693	D4 RADIUS IMPROV. 2007	TAZEWELL	23	1

STATE OF ILLINOIS
DEPARTMENT OF TRANSPORTATION
DIVISION OF HIGHWAYS
**PROPOSED
HIGHWAY PLANS**
F.A.P. ROUTE 693 (IL 29 MARGARET ST.)
SECTION D4 RADIUS IMPROV. 2007

TAZEWELL COUNTY
C-94-182-06

R 7 E

T 7 N

INDEX OF SHEETS

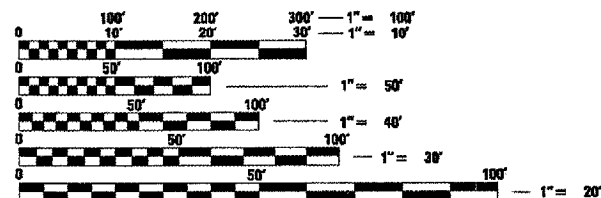
1. COVER SHEET
2. GENERAL NOTES, JOB SPECIFIC NOTES, STATUS OF UTILITIES
- 3-4. SUMMARY OF QUANTITIES
- 5-6. SCHEDULE OF QUANTITIES
7. TYPICAL SECTION
8. BENCHMARK & RECOVERY TIE
9. TRAFFIC MANAGEMENT PLAN
10. REMOVAL ITEMS
11. PROPOSED IMPROVEMENT & EXISTING UTILITIES
12. PROPOSED GEOMETRICS
13. JOINT DETAIL
14. PAVEMENT MARKINGS
- 15-16. PAVEMENT MARKING DETAILS
- 17-18. CADD STANDARDS
19. CROSS SECTION LOCATIONS
- 20-23. CROSS SECTIONS
HIGHWAY STANDARDS

LIST OF STANDARDS

001001-01	606001-03	702001-06
420001-06	701601-04	780001-01
420101-03	701701-04	814001-01

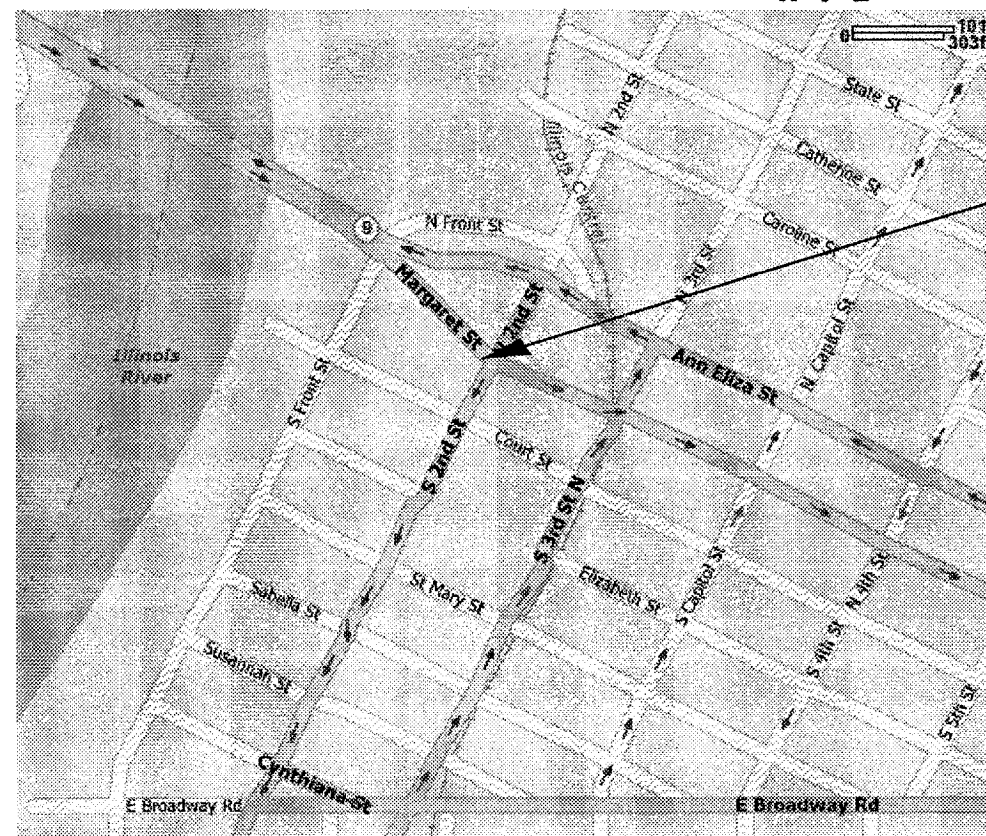
SURVEY BOOK NUMBER
2883 (PG 36-38)

DESIGN DESIGNATION
FAP 693 (IL 9)
OTHER PRINCIPLE ARTERIAL
TRUCK ROUTE CLASS II
ADT = 7000 (2005)
SU = 300
MU = 375

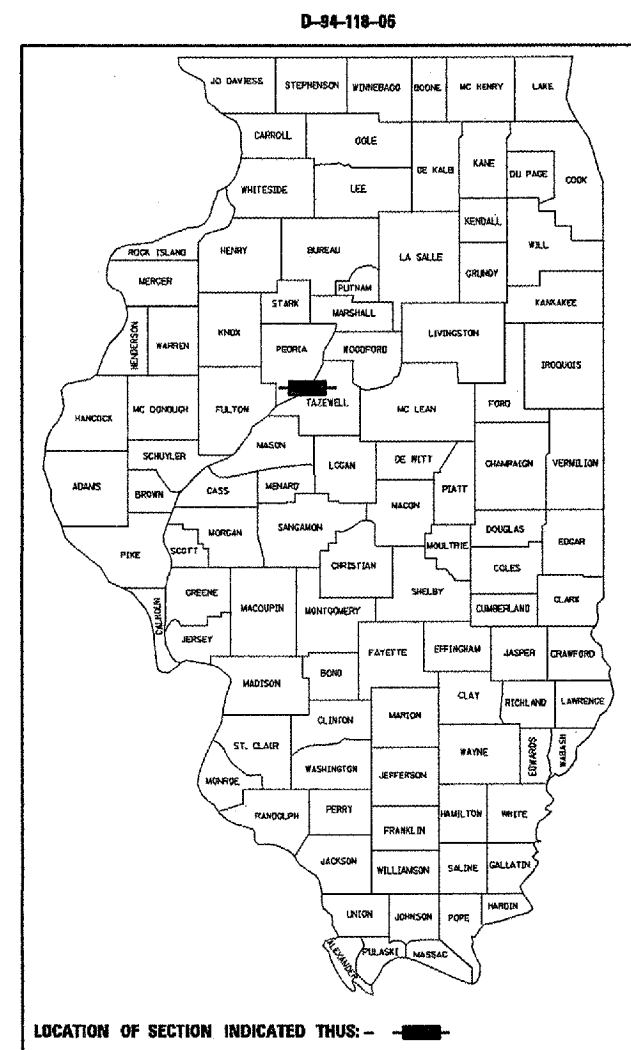


FULL SIZE PLANS HAVE BEEN PREPARED USING STANDARD ENGINEERING SCALES. REDUCED SIZED PLANS WILL NOT CONFORM TO STANDARD SCALES. IN MAKING MEASUREMENTS ON REDUCED PLANS, THE ABOVE SCALES MAY BE USED.

J.U.L.I.E.
JOINT UTILITY LOCATION INFORMATION FOR EXCAVATION
1-800-892-0123



PROJECT LOCATION
SW QUADRANT OF THE INTERSECTION
OF IL 29 (MARGARET ST.) AND
2ND ST. IN PEKIN



LOCATION OF SECTION INDICATED THUS: - ■ -

STATE OF ILLINOIS
DEPARTMENT OF TRANSPORTATION
DIVISION OF HIGHWAYS

SUBMITTED Feb 16 2009
[Signature]
DEPUTY DIRECTOR OF HIGHWAYS, REGION ENGINEER
March 23, 2007
[Signature]
ENGINEER OF DESIGN AND ENVIRONMENT
March 23, 2007
[Signature]
DIRECTOR OF HIGHWAYS, CHIEF ENGINEER

DESCRIPTION OF WORK:
THIS PROJECT CONSISTS OF WIDENING THE RADIUS OF THE RIGHT TURN LANE ON MARGARET STREET BY REMOVING AND REPLACING A PORTION OF IT WITH NEW CONCRETE PAVEMENT.

**PRINTED BY THE AUTHORITY
OF THE STATE OF ILLINOIS**