

F.A.P. RTE.	SECTION	COUNTY	TOTAL SHEETS	SHEET NO.
332	47RS-12	VERMILION	24	1

STATE OF ILLINOIS
DEPARTMENT OF TRANSPORTATION
DIVISION OF HIGHWAYS

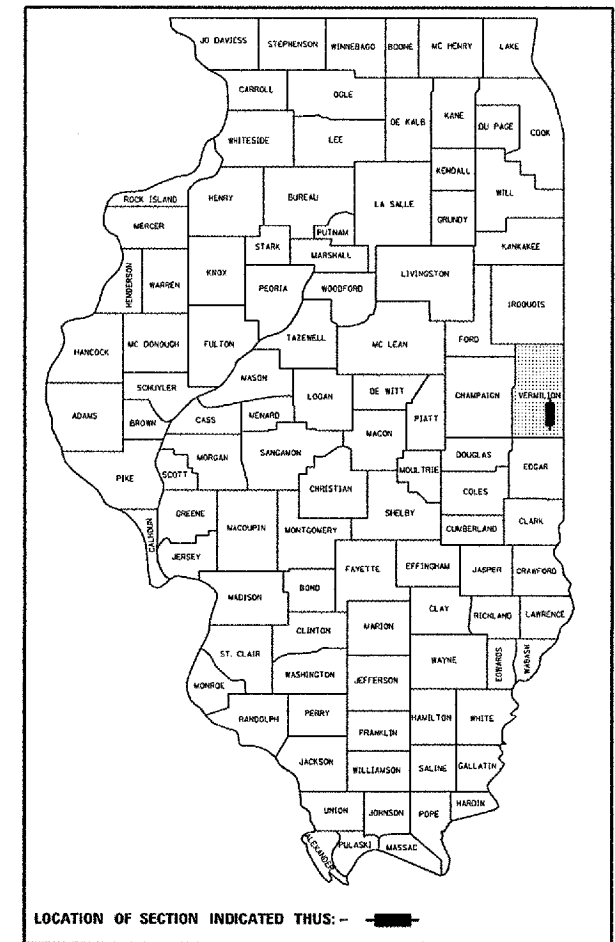
PROPOSED HIGHWAY PLANS

F.A.P. ROUTE 332 (US 150)
SECTION 47RS-12
VERMILION COUNTY
PROJECT NHF-0332(087)

C-95-043-04

RESURFACING MAINTENANCE (3P) FROM
SOUTH CORPORATE LIMITS OF WESTVILLE TO NORTH CORPORATE LIMITS OF GEORGETOWN

D-95-041-04



LOCATION OF SECTION INDICATED THUS: —■—

PROJECT ENGINEER: TIM BRANDENBURG (217)465-4181

SQUAD LEADER: JEFF SHERER

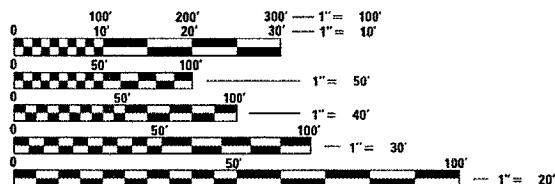
DESIGNER: JEFF SHERER

FOR INDEX OF SHEETS, SEE SHEET NO. 2
FOR SUMMARY OF QUANTITIES, SEE SHEET NO. 5

CURRENT TRAFFIC DATA

2007 ADT = 15,700
PU & PC % = 94.9
(ALL SEMI) MU % = 2.0

DESIGN DESIGNATION PRINCIPAL ARTERIAL



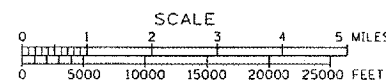
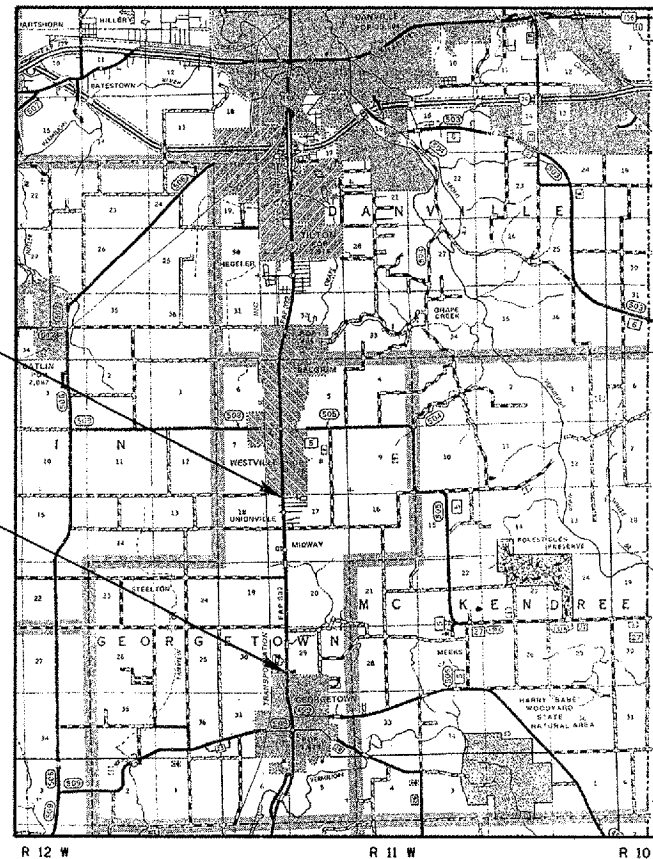
FULL SIZE PLANS HAVE BEEN PREPARED USING STANDARD ENGINEERING SCALES. REDUCED SIZED PLANS WILL NOT CONFORM TO STANDARD SCALES. IN MAKING MEASUREMENTS ON REDUCED PLANS, THE ABOVE SCALES MAY BE USED.

J.U.L.I.E.
JOINT UTILITY LOCATION INFORMATION FOR EXCAVATION
1-800-892-0123

CONTRACT NO. 70399

PROJECT ENDS
STATION 2743+00

PROJECT BEGINS
STATION 2627+89



TOTAL LENGTH OF SECTION & PROJECT = 11,511 FEET = 2.180 MILES
NET LENGTH OF SECTION & PROJECT = 11,511 FEET = 2.180 MILES



STATE OF ILLINOIS
DEPARTMENT OF TRANSPORTATION
DIVISION OF HIGHWAYS

SUBMITTED 2/5 20 07
Joseph E. Crowe
DEPUTY DIRECTOR OF HIGHWAYS, REGION THREE ENGINEER

March 23 20 07
Eric E. Harris
ENGINEER OF DESIGN AND ENVIRONMENT

March 23 20 07
Milton R. Sees, P.E.
DIRECTOR OF HIGHWAYS, CHIEF ENGINEER

PRINTED BY THE AUTHORITY
OF THE STATE OF ILLINOIS