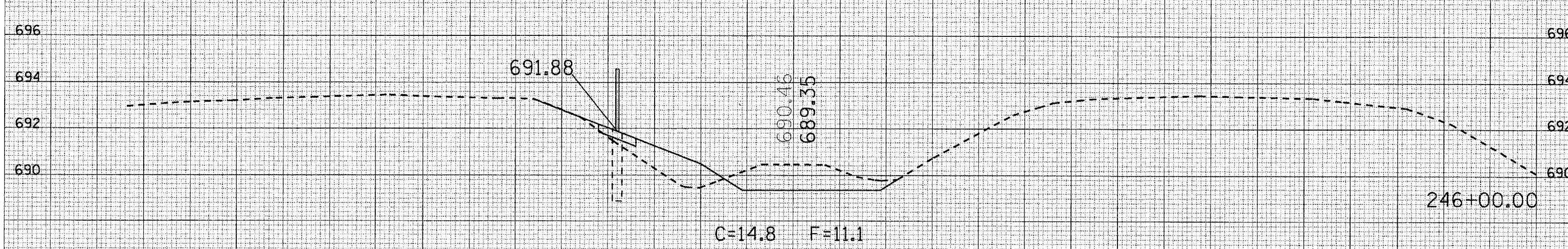


80 70 60 50 40 30 20 10 0 10 20 30 40 50 60 70

CONTRACT NO. 70547

F.A.1 RTE.	SECTION	COUNTY	TOTAL SHEETS	SHEET NO.
57&74	*	**	151	126
STA. 245+00			TO STA. 246+00	
FED. ROAD DIST. NO. ILLINOIS FED. AID PROJECT				
* 05 CABLE GUARD 2007-2				
** CHAMPAIGN, DEWITT & DOUGLAS				

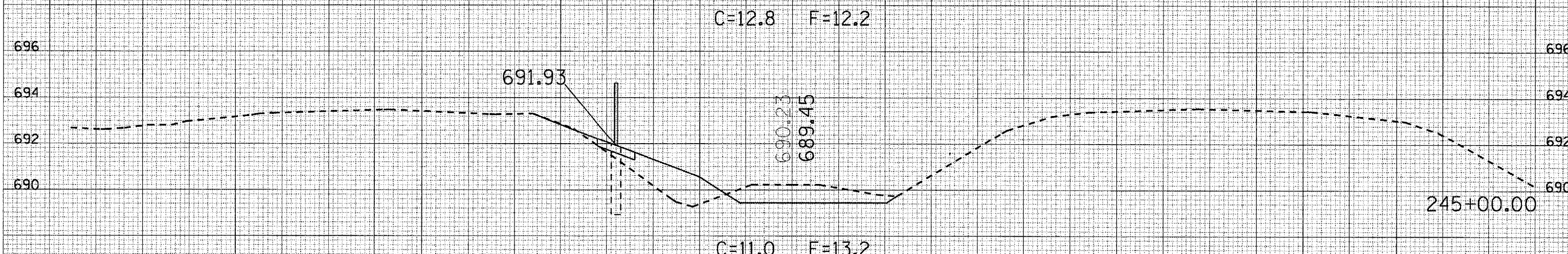
BY: _____ DATE: _____
 SURVEYED _____ PLOTTED _____
 CHECKED _____ TEMPLATE _____
 FINAL _____ NO. _____



C=14.8 F=11.1

246+00.00

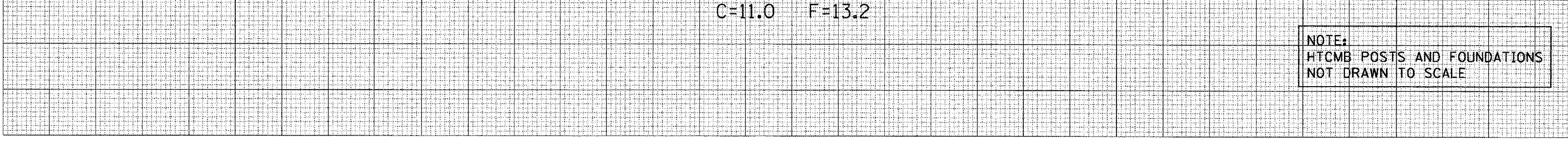
BY: _____ DATE: _____
 SURVEYED _____ PLOTTED _____
 CHECKED _____ TEMPLATE _____
 FINAL _____ NO. _____



C=12.8 F=12.2

245+50.00

BY: _____ DATE: _____
 SURVEYED _____ PLOTTED _____
 CHECKED _____ TEMPLATE _____
 FINAL _____ NO. _____



C=11.0 F=13.2

245+00.00

NOTE:
 HTCMB POSTS AND FOUNDATIONS
 NOT DRAWN TO SCALE

80 70 60 50 40 30 20 10 0 10 20 30 40 50 60 70 80

CROSS SECTIONS LOCATION 1/2 SECTION

PLOT DATE: 10/20/2006
 FILE NAME: 606188
 PLOT SCALE: 1/8" = 1'-0"
 USER NAME: phillips