

80 70 60 50 40 30 20 10 0 10 20 30 40 50 60 70

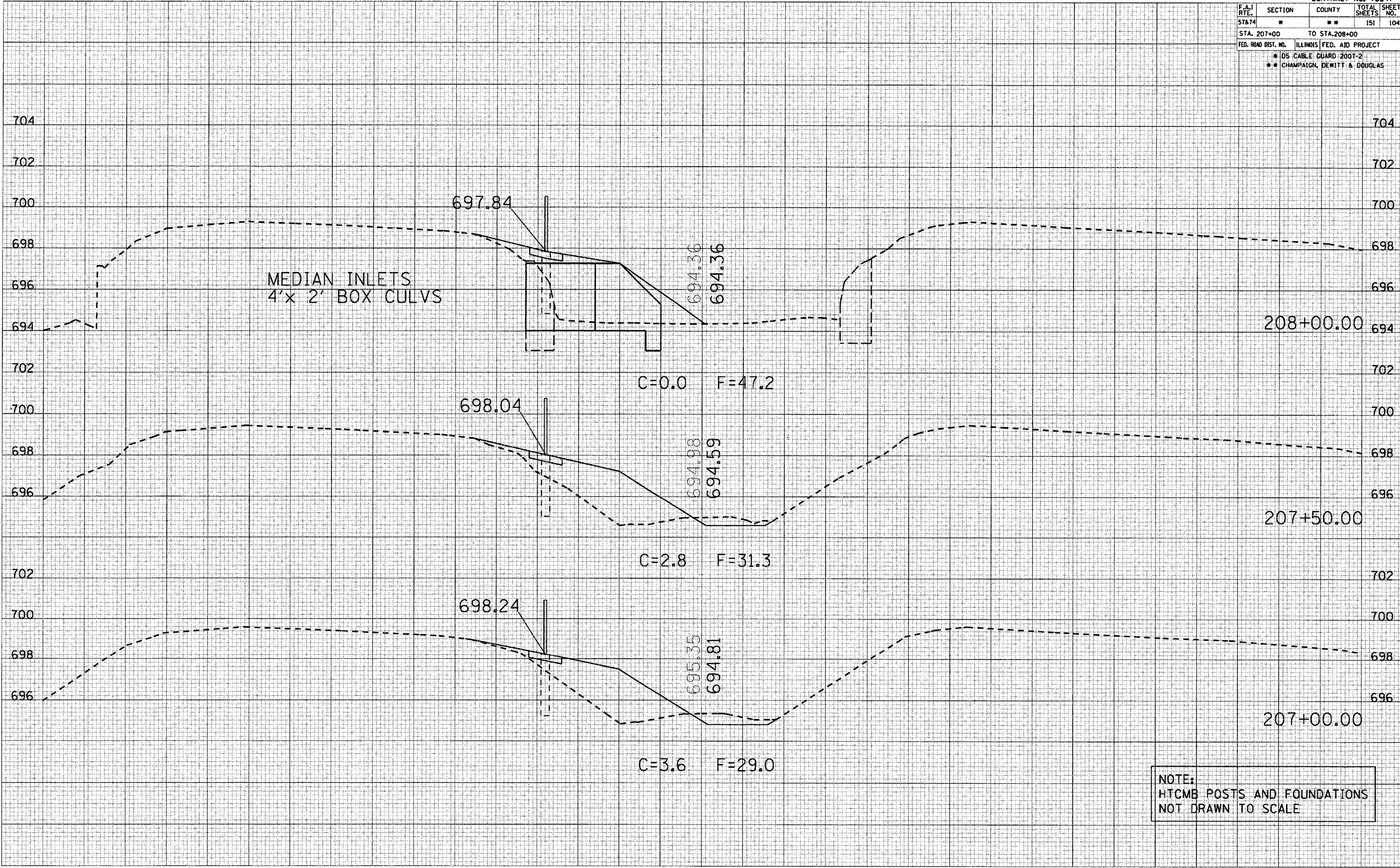
CONTRACT NO. 70547

F.A.J. RTE.	SECTION	COUNTY	TOTAL SHEETS	SHEET NO.
57&74	*	**	151	104
STA. 207+00		TO STA. 208+00		
FED. ROAD DIST. NO.		ILLINOIS FED. AID PROJECT		
		* D5 CABLE GUARD 2007-2		
		** CHAMPAIGN, DEWITT & DOUGLAS		

DATE _____
BY _____
SURVEYED _____
P. LOTTED _____
NOTE BOOK _____
AREAS CHECKED _____

DATE _____
BY _____
SURVEYED _____
P. LOTTED _____
NOTE BOOK _____
AREAS CHECKED _____

PLOT DATE: 10/20/2006
FILE NAME: s:\projects\70547\70547.dwg
PLOT SCALE: 1/8"=1'-0"
USER NAME: philip.y



NOTE:
HTCMB POSTS AND FOUNDATIONS
NOT DRAWN TO SCALE

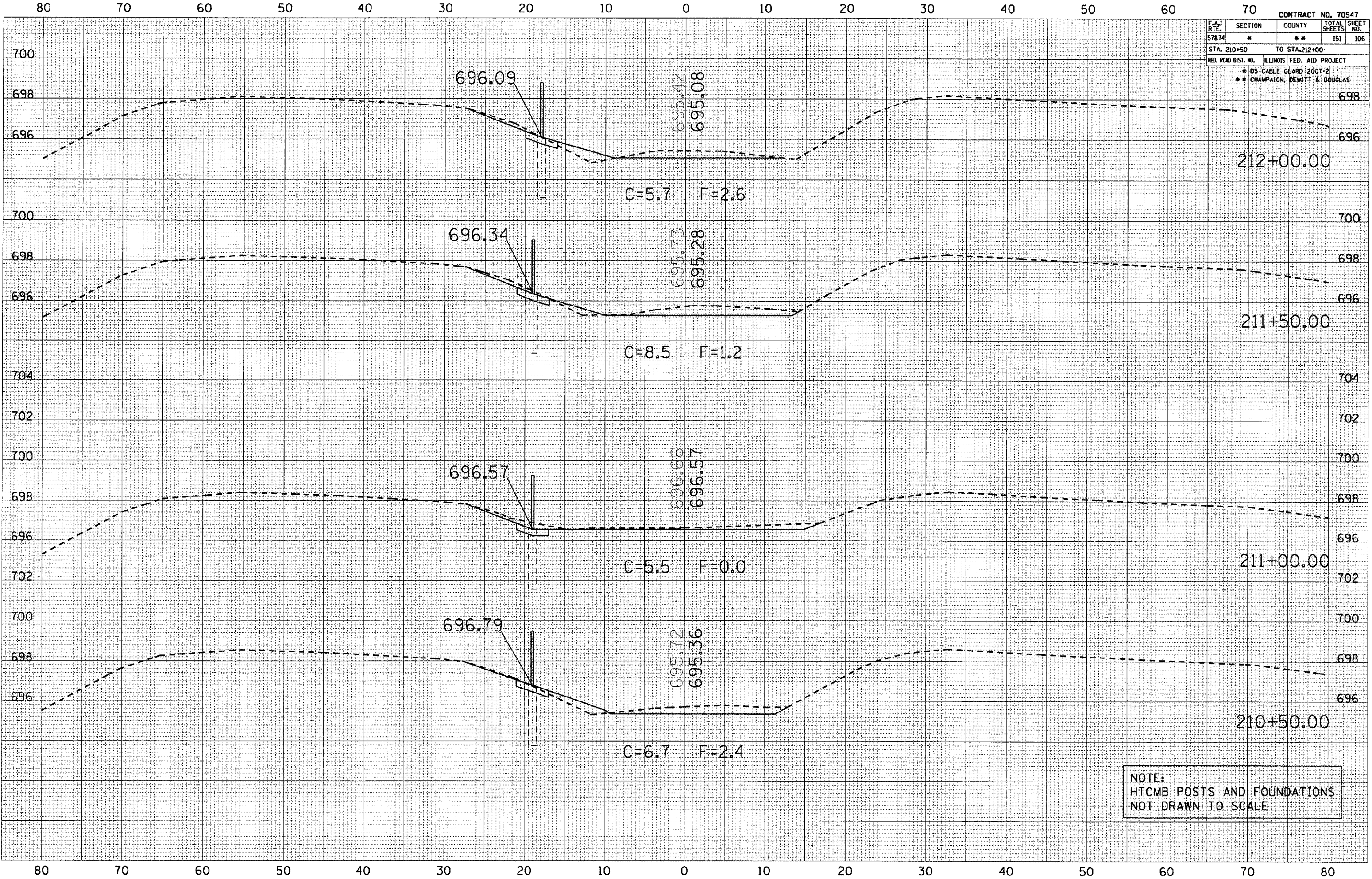
80 70 60 50 40 30 20 10 0 10 20 30 40 50 60 70 80

F.A.I. RTE.		SECTION	COUNTY	TOTAL SHEETS	SHEET NO.
57&74		*	**	151	106
STA. 210+50		TO STA. 212+00			
FED. ROAD DIST. NO.		ILLINOIS	FED. AID PROJECT		
		* D5 CABLE GUARD 2007-2			
		** CHAMPAIGN, DEWITT & DOUGLAS			

DATE	BY
SURVEYED	
PLOTTED	
NOTED	
AREAS CHECKED	
NO.	

DATE	BY
SURVEYED	
PLOTTED	
NOTED	
AREAS CHECKED	
NO.	

PLOT DATE: 10/29/2006
 FILE NAME: c:\pwworkspace\1068186\1068186.dwg
 PLOT SCALE: 1/8" = 1'-0"
 USER NAME: philip



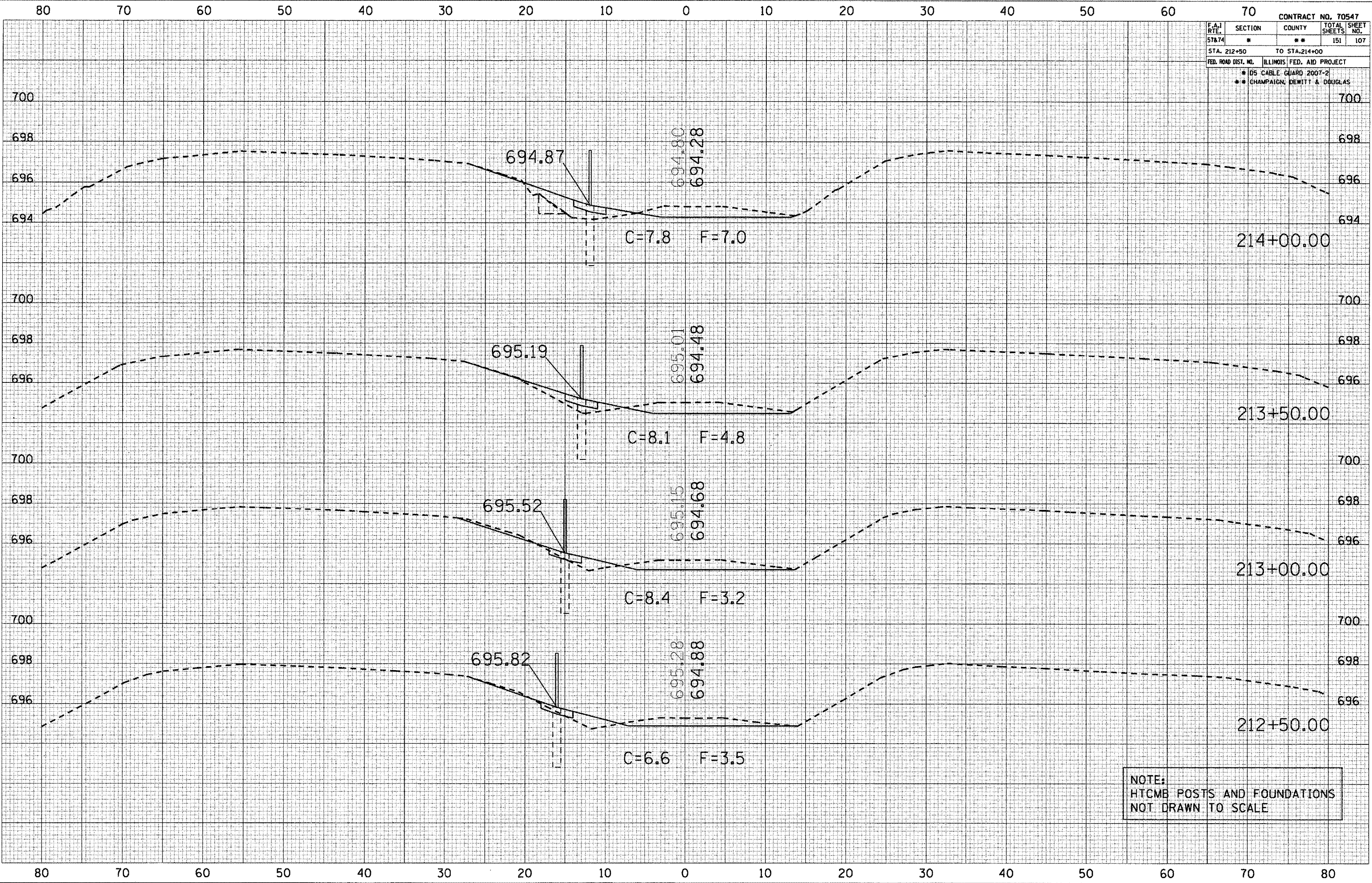
NOTE:
 HTCMB POSTS AND FOUNDATIONS
 NOT DRAWN TO SCALE

F.A.I. RTE.		SECTION	COUNTY	TOTAL SHEETS	SHEET NO.
57&74		*	**	151	107
STA. 212+50		TO STA. 214+00			
FED. ROAD DIST. NO.		ILLINOIS FED. AID PROJECT			
		* D5 CABLE GUARD 2007-2			
		** CHAMPAIGN, DEWITT & DOUGLAS			

DATE	BY
SURVEYED	BY
PLOTTED	BY
NOTE BOOK	NO.
AREAS CHECKED	

DATE	BY
SURVEYED	BY
PLOTTED	BY
NOTE BOOK	NO.
AREAS CHECKED	

PLOT DATE: 10/20/2006
 FILE NAME: c:\p\proj\1057&74\1057&74.dwg
 PLOT SCALE: 1/8" = 1'-0"
 USER NAME: phillips



NOTE:
 HTCMB POSTS AND FOUNDATIONS
 NOT DRAWN TO SCALE

80 70 60 50 40 30 20 10 0 10 20 30 40 50 60 70

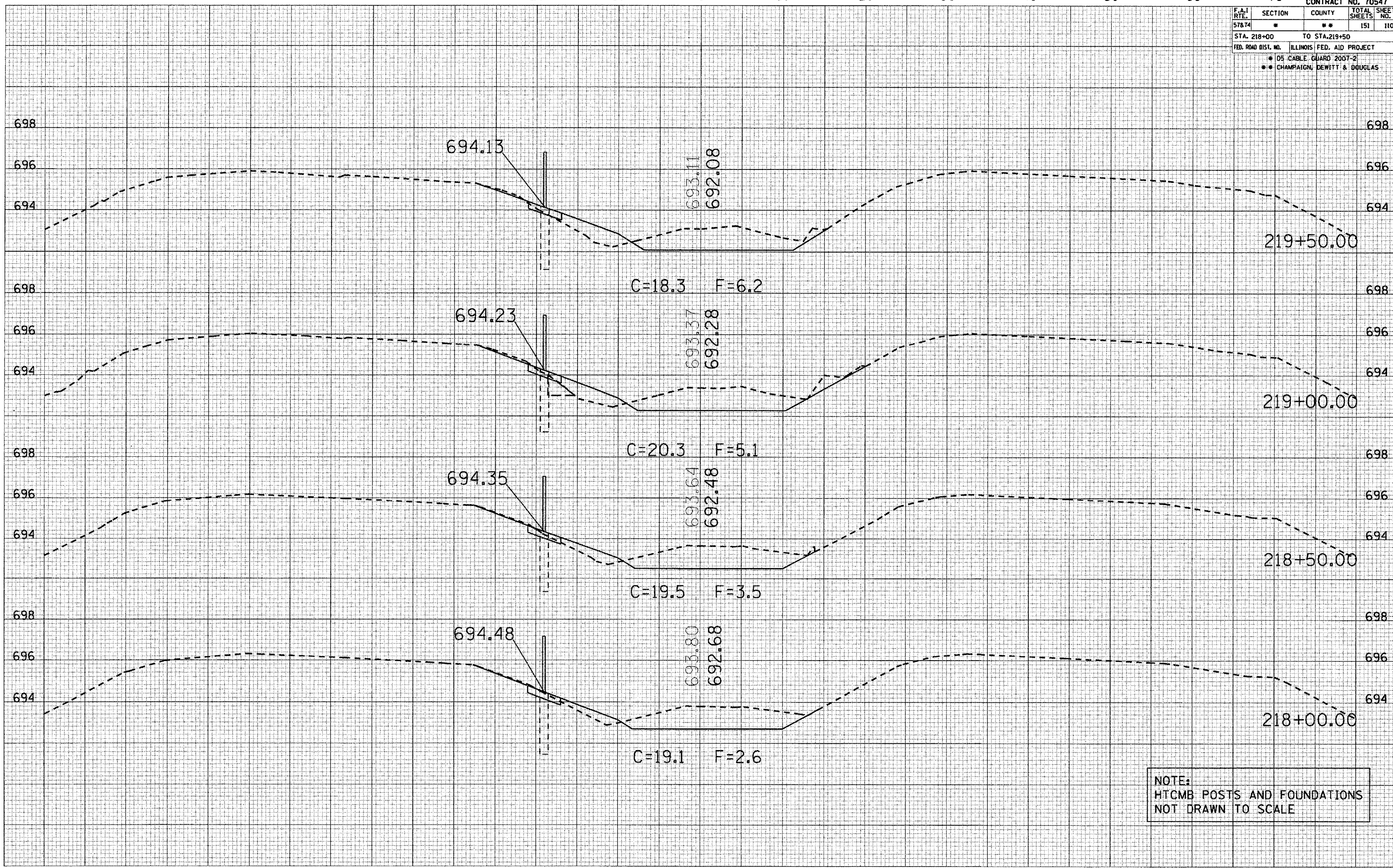
CONTRACT NO. 70547

F.A.I. RTE.	SECTION	COUNTY	TOTAL SHEETS	SHEET NO.
578.74	*	**	151	110
STA. 218+00		TO STA. 219+50		
FED. ROAD DIST. NO.		ILLINOIS FED. AID PROJECT		
		* 105 CABLE GUARD 2007-2		
		** CHAMPAIGN, DEWITT & DOUGLAS		

DATE	
BY	
SURVEYED	
PLOTTED	
TEMPLATE	
NOTE BOOK	
AREAS CHECKED	
NO.	

DATE	
BY	
SURVEYED	
PLOTTED	
TEMPLATE	
NOTE BOOK	
AREAS CHECKED	
NO.	

PLOT DATE 10/30/2006
 USER NAME phillips



NOTE:
 HTCMB POSTS AND FOUNDATIONS
 NOT DRAWN TO SCALE

80 70 60 50 40 30 20 10 0 10 20 30 40 50 60 70 80

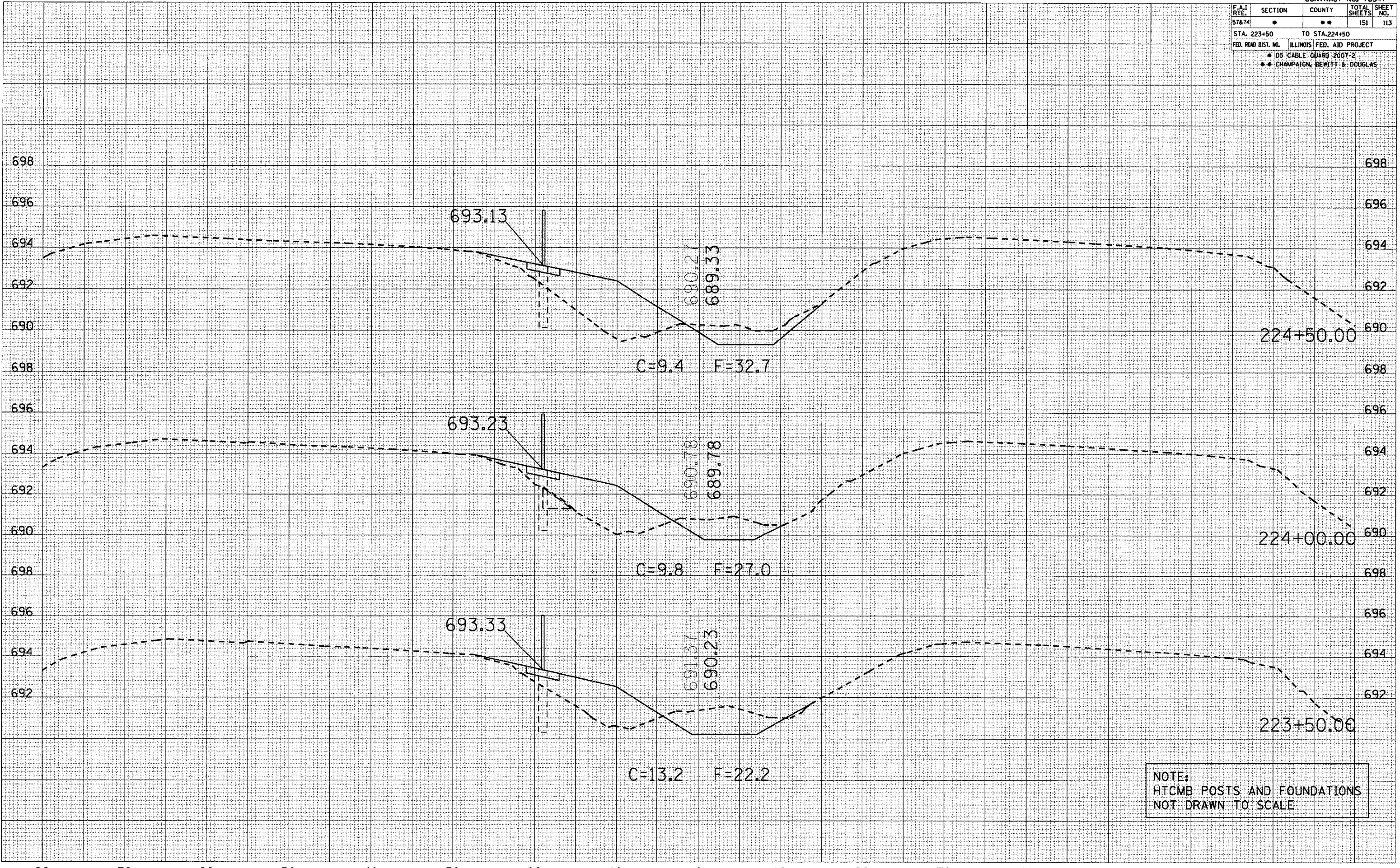
80 70 60 50 40 30 20 10 0 10 20 30 40 50 60 70

CONTRACT NO. 70547				
F.A.I. RTE.	SECTION	COUNTY	TOTAL SHEETS	SHEET NO.
57&74	*	**	151	113
STA. 223+50 TO STA. 224+50				
FED. ROAD DIST. NO. ILLINOIS FED. AID PROJECT				
* DS CABLE GUARD 2007-2				
** CHAMPAIGN, DEWITT & DOUGLAS				

DATE
BY
SURVEYED
PLOTTED
NOTE BOOK
AREAS CHECKED

DATE
BY
SURVEYED
PLOTTED
NOTE BOOK
AREAS CHECKED

PLOT DATE: 10/30/2006
FILE NAME: s:\p\cham\70547\70547.dwg
PLOT SCALE: 1/8" = 1'-0"
USER NAME: phillips



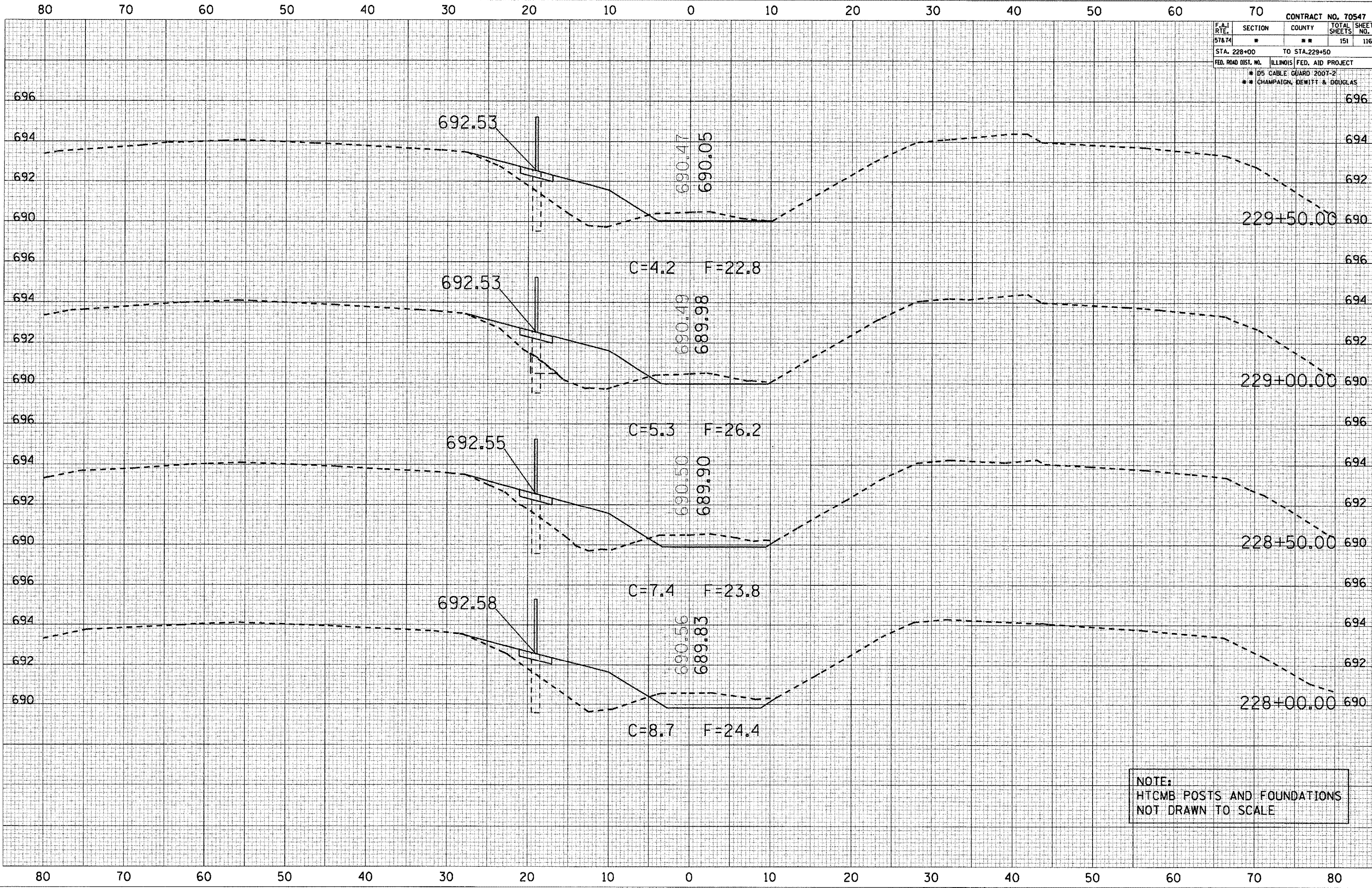
NOTE:
HTCMB POSTS AND FOUNDATIONS
NOT DRAWN TO SCALE

F.A.I. RTE.	SECTION	COUNTY	TOTAL SHEETS	SHEET NO.
57&74			151	116
STA. 228+00		TO STA. 229+50		
FED. ROAD DIST. NO.		ILLINOIS	FED. AID PROJECT	
* D5 CABLE GUARD 2007-2				
** CHAMPAIGN, DEWITT & DOUGLAS				

DATE	
BY	
NO.	
ORIGINAL SURVEY	
PLOTTED	
TEMPLATE	
AREAS CHECKED	

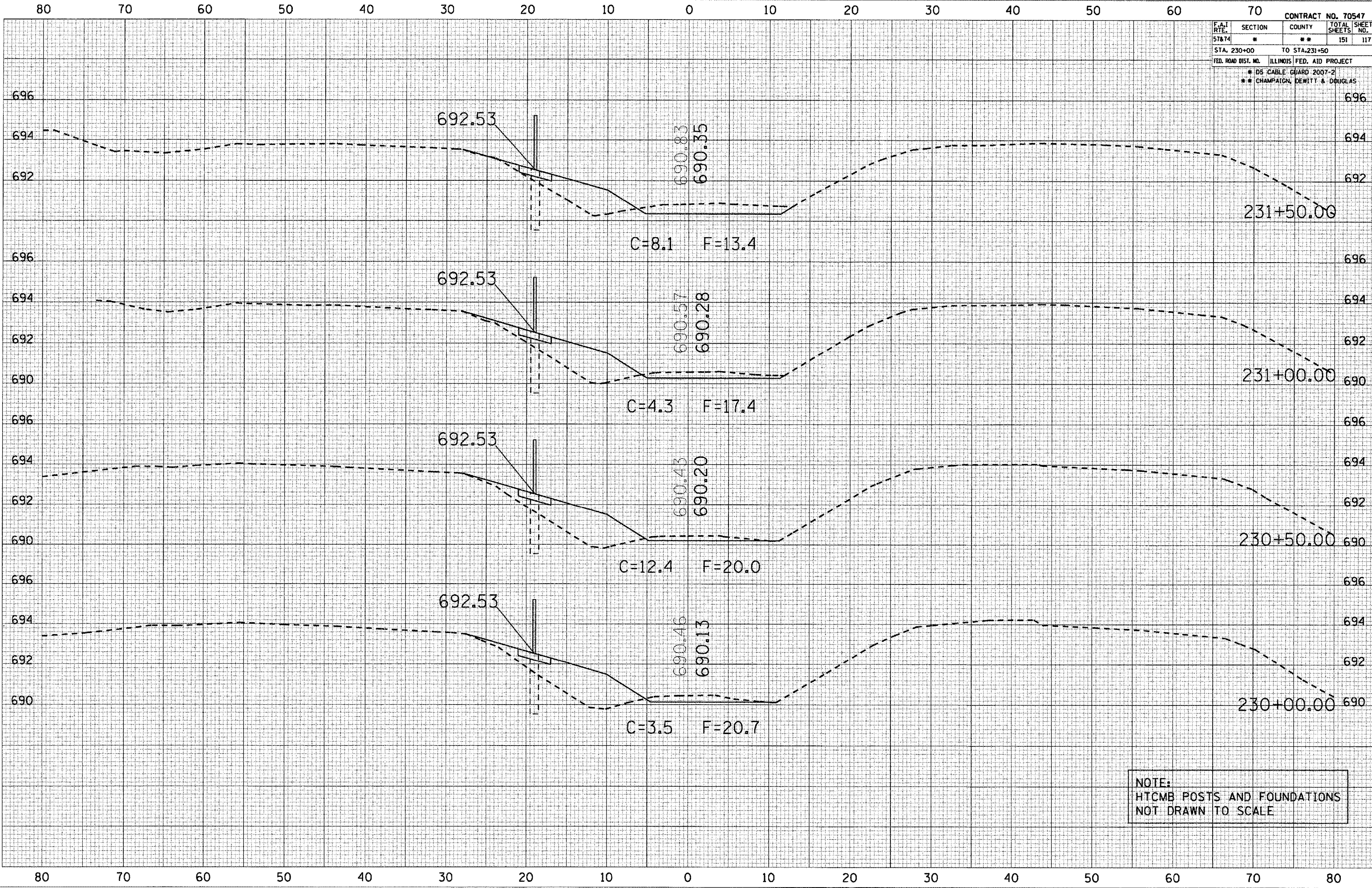
DATE	
BY	
NO.	
ORIGINAL SURVEY	
PLOTTED	
TEMPLATE	
AREAS CHECKED	

PLOT DATE 10/30/2006
 PLOT SCALE 1/8" = 10.0000'
 USER NAME philip



NOTE:
 HTCMB POSTS AND FOUNDATIONS
 NOT DRAWN TO SCALE

F.A.I. RTE.	SECTION	COUNTY	TOTAL SHEETS	SHEET NO.
57&74	*	**	151	117
STA. 230+00		TO STA. 231+50		
FED. ROAD DIST. NO.		ILLINOIS	FED. AID PROJECT	
* DS CABLE GUARD 2007-2				
** CHAMPAIGN, DEWITT & DOUGLAS				



NOTE:
HTCMB POSTS AND FOUNDATIONS
NOT DRAWN TO SCALE

DATE _____
BY _____
SURVEYED _____
PLOTTED _____
NOTE BOOK _____
AREAS CHECKED _____
NO. _____

DATE _____
BY _____
SURVEYED _____
PLOTTED _____
NOTE BOOK _____
AREAS CHECKED _____
NO. _____

PLOT DATE: 10/28/2006
FILE NAME: c:\projects\70547\70547.dwg
PLOT SCALE: 1/8" = 1'-0"
USER NAME: phillips

CONTRACT NO. 70547		TOTAL SHEET NO.
F.A.I. RTE. 57&74	SECTION **	COUNTY **
STA. 232+00	TO STA. 233+00	
FED. ROAD DIST. NO.	ILLINOIS FED. AID PROJECT	
* D5 CABLE GUARD 2007-2		151
** CHAMPAIGN, DEWITT & DOUGLAS		118

DATE: _____ BY: _____

NO. _____

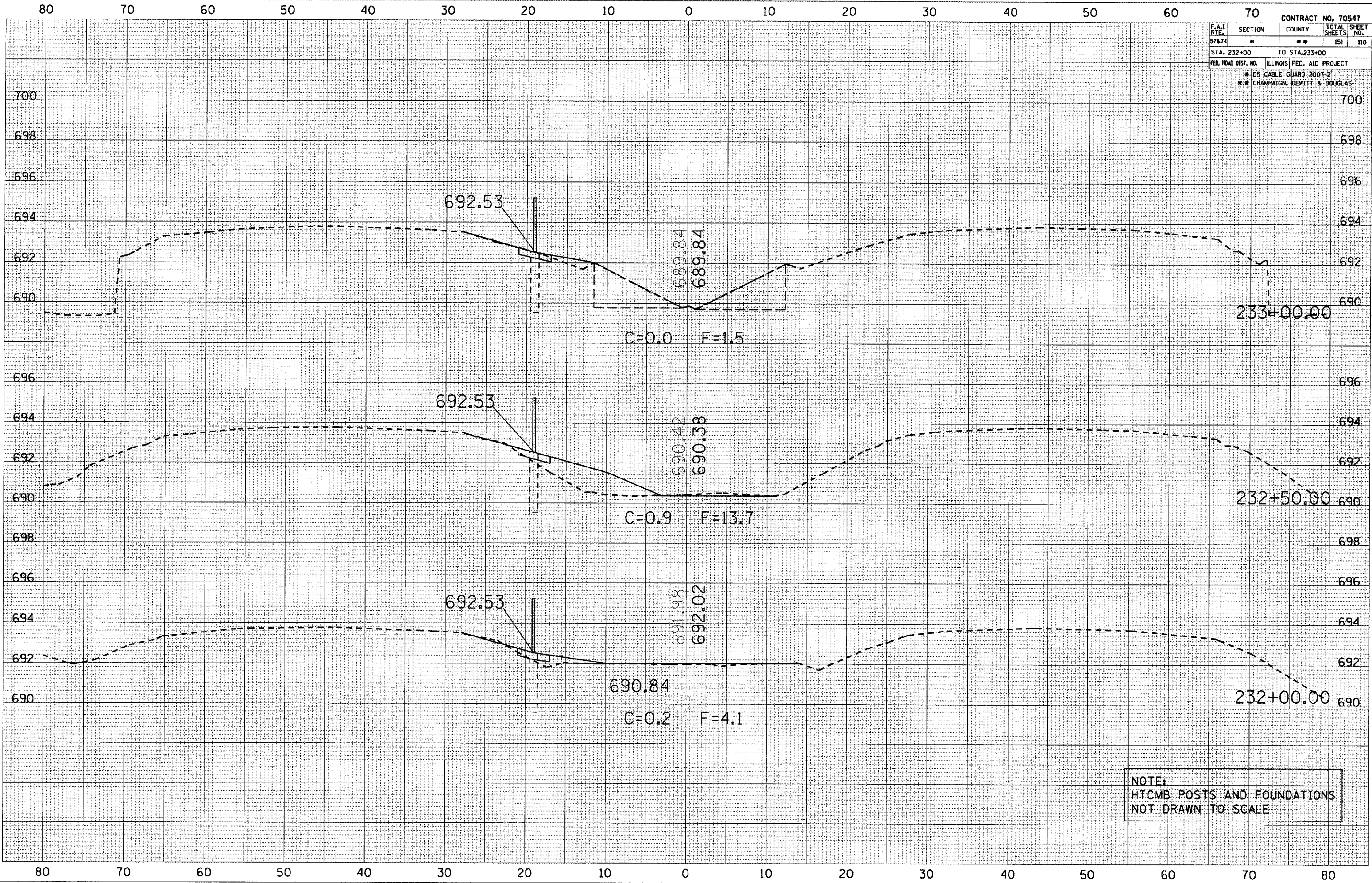
FINAL SURVEY SURVEYED PLOTTED NOTE BOOK AREAS CHECKED

DATE: _____ BY: _____

NO. _____

FINAL SURVEY SURVEYED PLOTTED NOTE BOOK AREAS CHECKED

PLOT DATE: 10/20/2006
 FILE NAME: I:\Projects\70547\70547.dwg
 PLOT SCALE: 1/8" = 1'-0"
 USER NAME: phillips



NOTE:
 HTCMB POSTS AND FOUNDATIONS
 NOT DRAWN TO SCALE

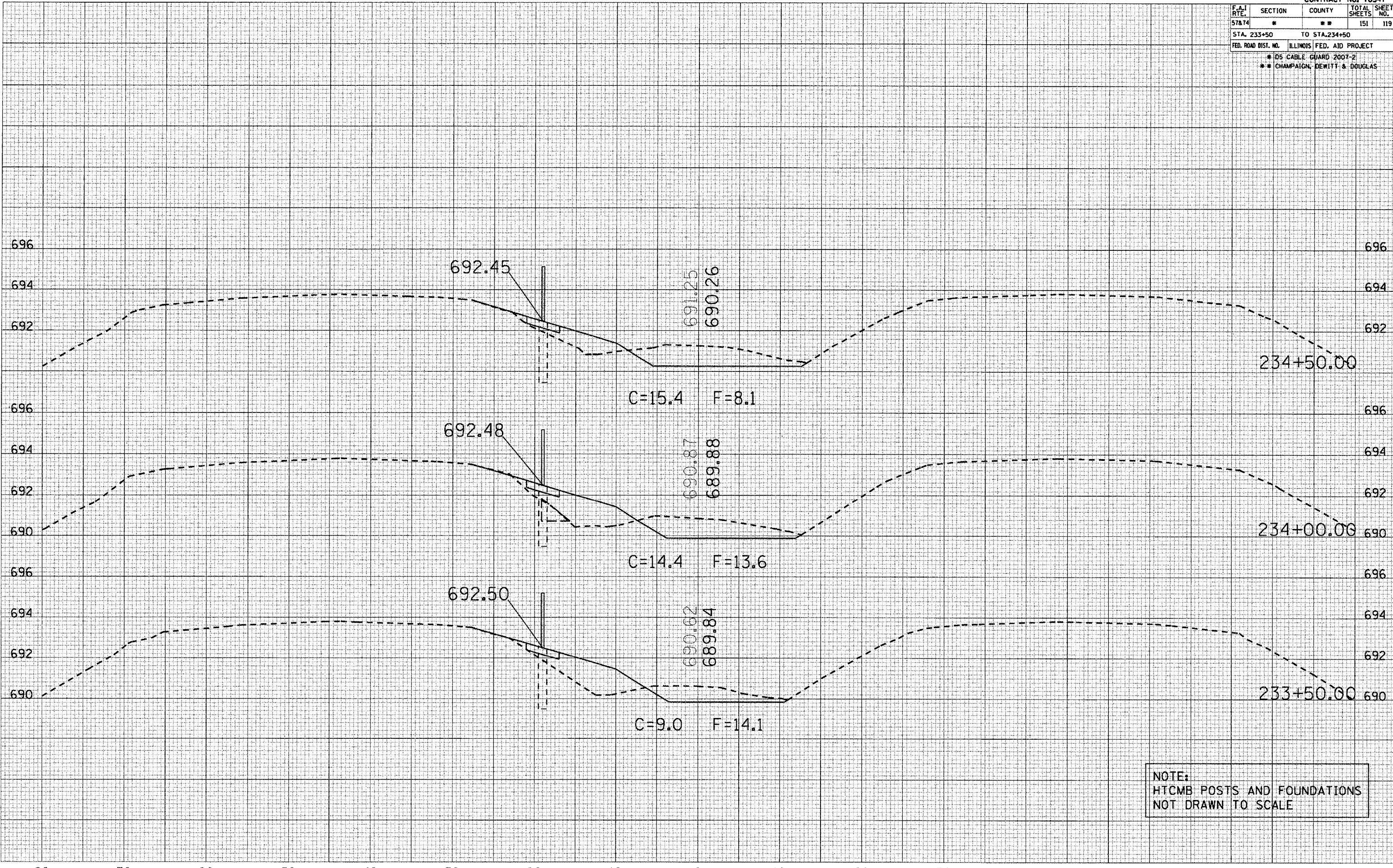
80 70 60 50 40 30 20 10 0 10 20 30 40 50 60 70

F.A.I. RTE.	SECTION	COUNTY	TOTAL SHEETS	SHEET NO.
57&74	*	**	151	119
STA. 233+50		TO STA. 234+50		
FED. ROAD DIST. NO.		ILLINOIS FED. AID PROJECT		
* DS CABLE GUARD 2007-2				
** CHAMPAIGN, DEWITT & DOUGLAS				

DATE	BY

DATE	BY

PLOT DATE : 10/29/2006
 FILE NAME : c:\pcc\pcc\1008108 (v)\pcc\1008108.dwg
 PLOT SCALE : 1/8" = 1'-0"
 USER NAME : phillips



NOTE:
 HTCMB POSTS AND FOUNDATIONS
 NOT DRAWN TO SCALE

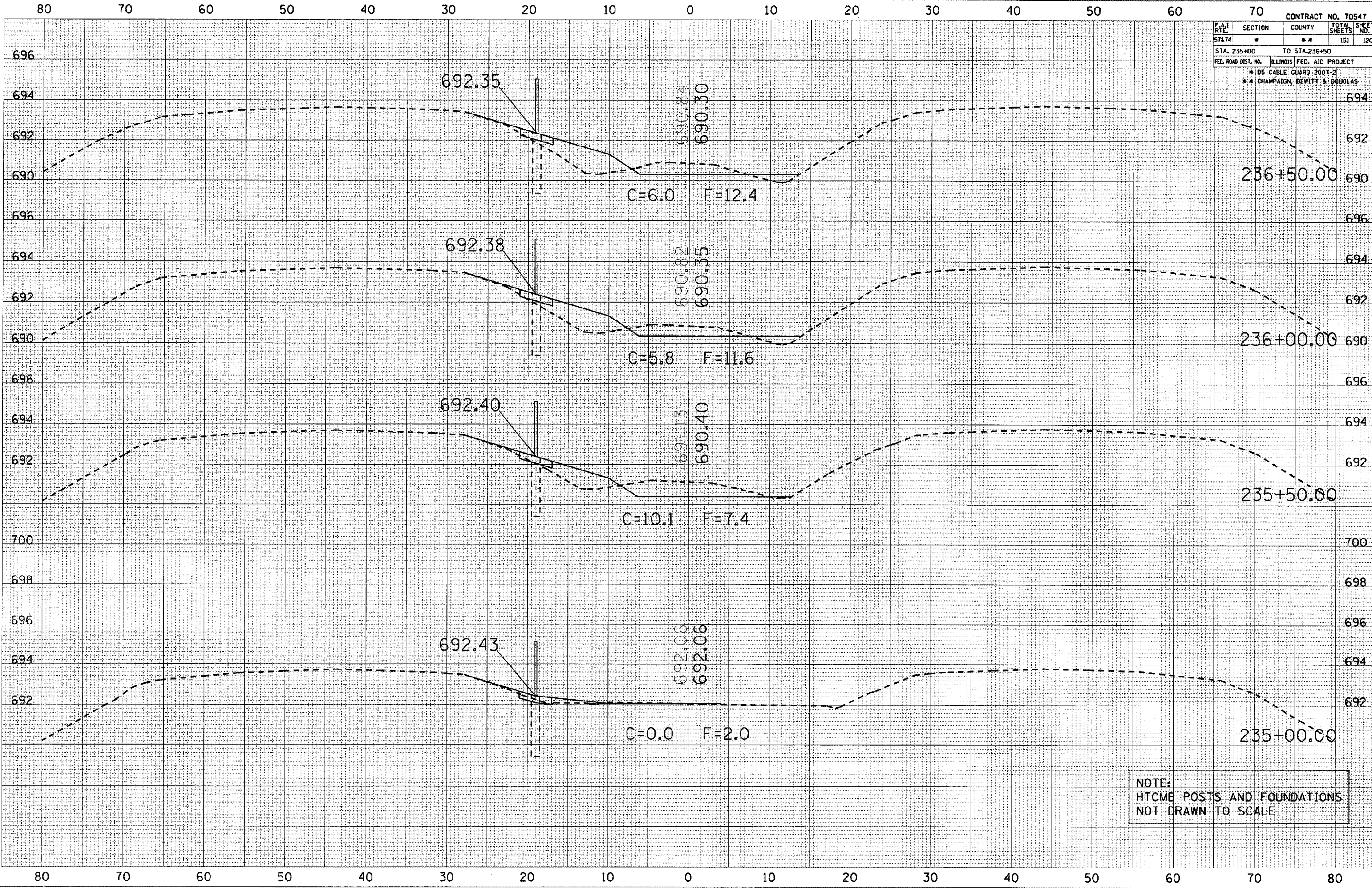
80 70 60 50 40 30 20 10 0 10 20 30 40 50 60 70 80

F.A.I. RTE.	SECTION	COUNTY	TOTAL SHEETS	SHEET NO.
57&74	*	**	151	120
STA. 235+00		TO STA. 236+50		
FED. ROAD DIST. NO.		ILLINOIS	FED. AID PROJECT	
* 105 CABLE GUARD 2007-2				
** CHAMPAIGN, DEWITT & BOUGLAS				

DATE	
BY	
NO.	
FINAL SURVEY	
FLIPPED	
NOTE BOOK	
AREAS CHECKED	

DATE	
BY	
NO.	
REVISION	
SURVEY	
FLIPPED	
NOTE BOOK	
AREAS CHECKED	

PLOT DATE: 10/28/2006
 FILE NAME: c:\projects\70547\70547.dwg
 PLOT SCALE: 1/8" = 1'-0"
 USER NAME: phillips



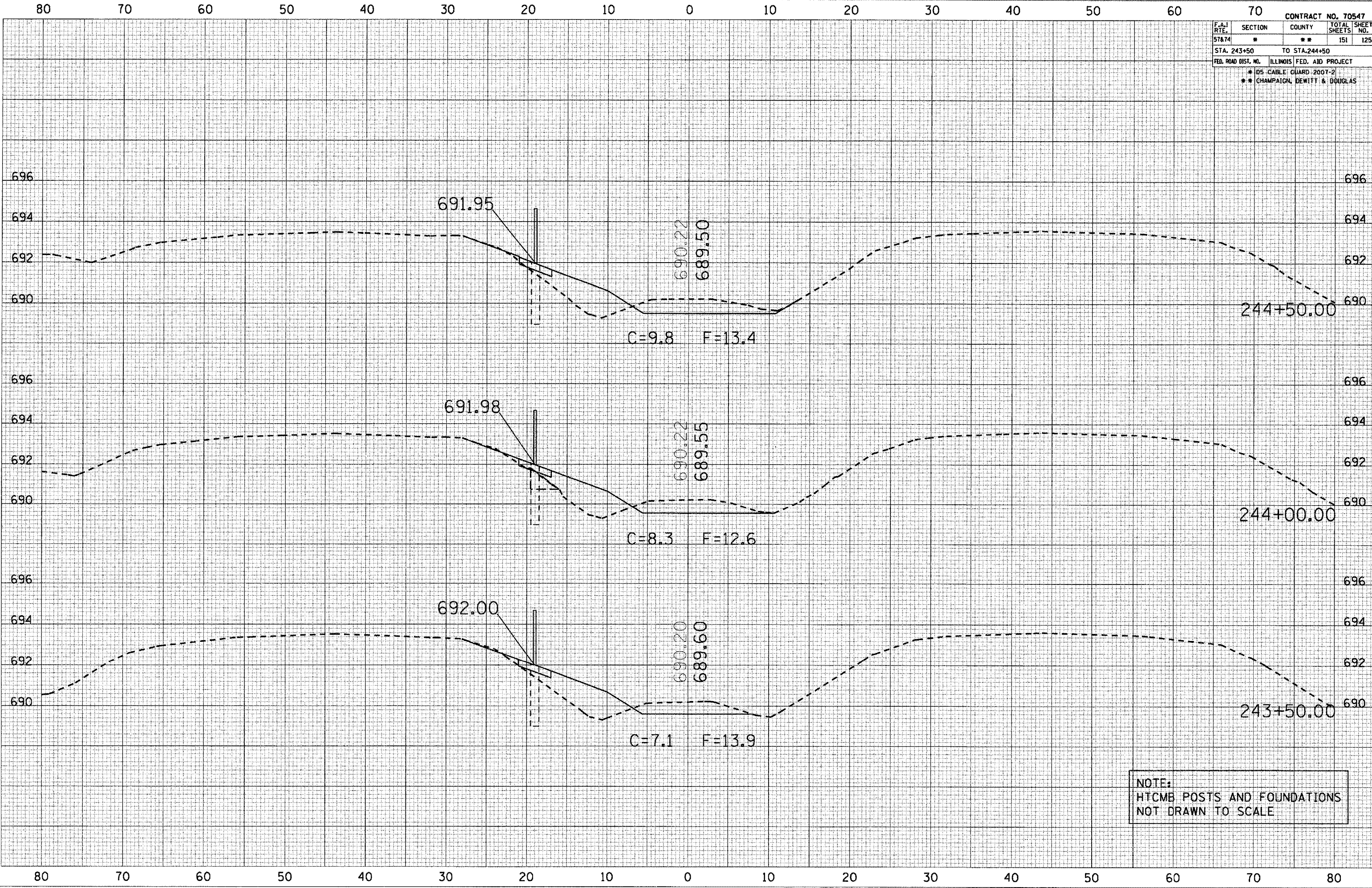
NOTE:
 HTCMB POSTS AND FOUNDATIONS
 NOT DRAWN TO SCALE

F.A. RTE.	SECTION	COUNTY	TOTAL SHEETS	SHEET NO.
57&74	*	**	151	125
STA. 243+50		TO STA. 244+50		
FED. ROAD DIST. NO.		ILLINOIS FED. AID PROJECT		
		* DS-CABLE GUARD 2007-2		
		** CHAMPAIGN, DEWITT & DOUGLAS		

DATE: _____
 BY: _____
 SURVEYED _____
 PLOTTED _____
 NOTE BOOK _____
 AREAS CHECKED _____
 NO. _____

DATE: _____
 BY: _____
 SURVEYED _____
 PLOTTED _____
 NOTE BOOK _____
 AREAS CHECKED _____
 NO. _____

PLOT DATE: 10/20/2006
 FILE NAME: c:\projects\70547\70547.dwg
 PLOT SCALE: 1/8" = 1'-0"
 USER NAME: phillips_j



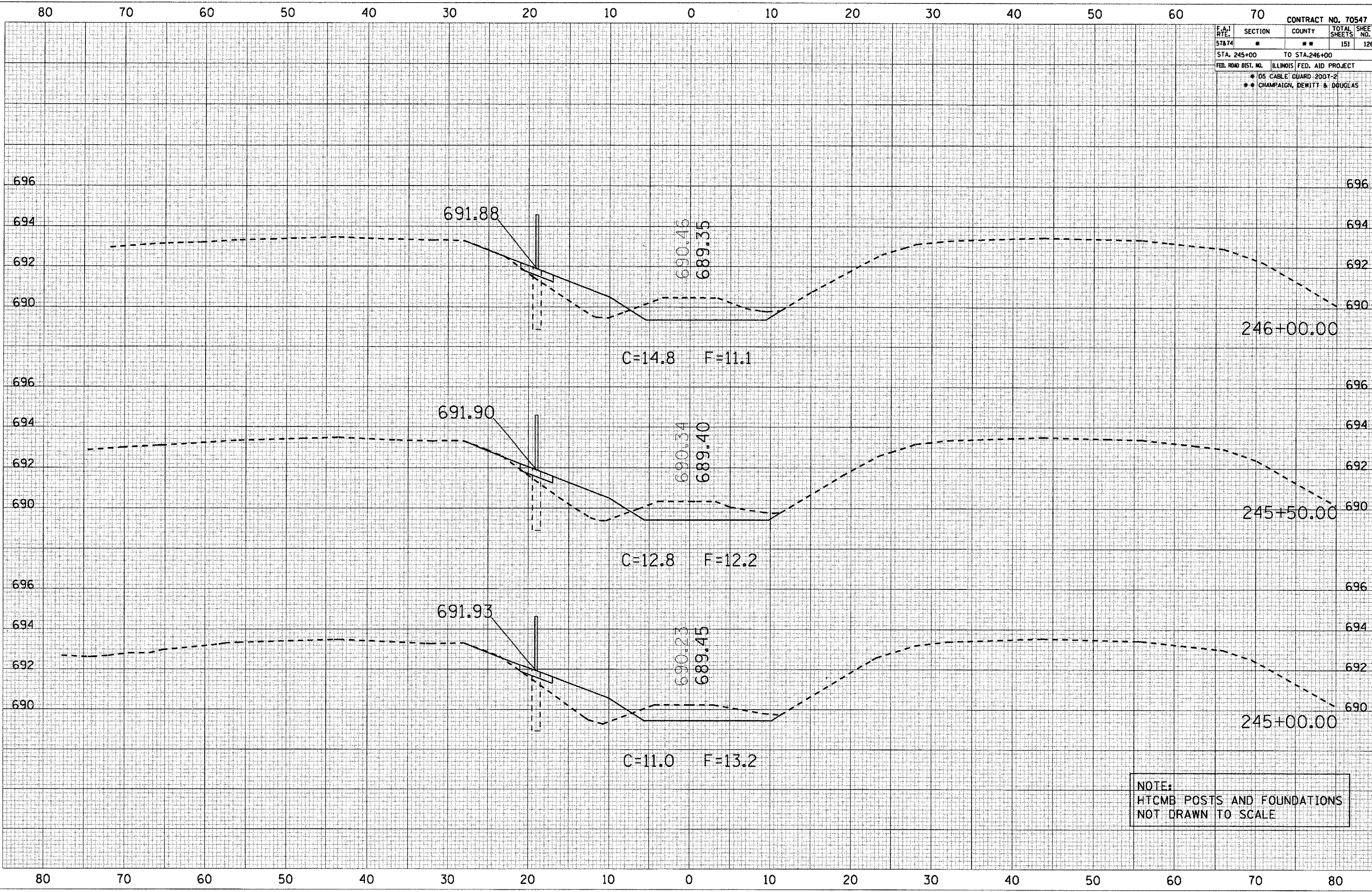
NOTE:
 HTCMB POSTS AND FOUNDATIONS
 NOT DRAWN TO SCALE

F.A.I. RTE.	SECTION	COUNTY	TOTAL SHEETS	SHEET NO.
57&74	*	**	151	126
STA. 245+00		TO STA. 246+00		
FED. ROAD DIST. NO. ILLINOIS FED. AID PROJECT				
* 05 CABLE GUARD 2007-2				
** CHAMPAIGN, DEWITT & DOUGLAS				

DATE	
BY	
SURVEYED	
PLOTTED	
TEMPLATE	
NOTE BOOK	
AREAS CHECKED	
NO.	

DATE	
BY	
SURVEYED	
PLOTTED	
TEMPLATE	
NOTE BOOK	
AREAS CHECKED	
NO.	

PLOT DATE = 10/30/2006
 FILE NAME = 0605188.tbl
 PLOT SCALE = 1/8"=1'-0"
 USER NAME = phillips



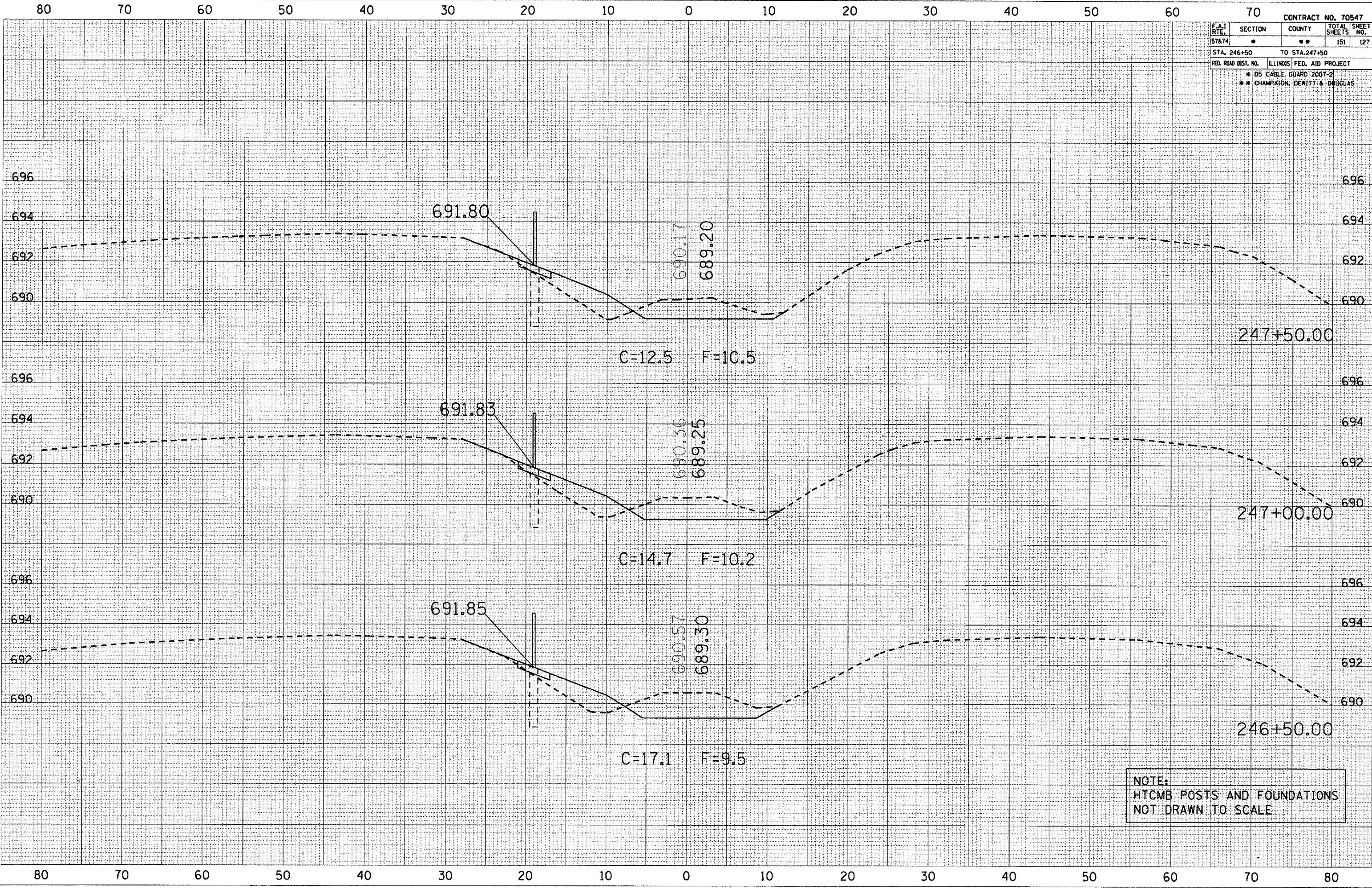
NOTE:
 HTCMB POSTS AND FOUNDATIONS
 NOT DRAWN TO SCALE

CONTRACT NO. 70547				
F.A.I. RTE.	SECTION	COUNTY	TOTAL SHEETS	SHEET NO.
57&74	*	**	151	127
STA. 246+50 TO STA. 247+50				
FED. ROAD DIST. NO. ILLINOIS FED. AID PROJECT				
* 05 CABLE GUARD 2007-2				
** CHAMPAIGN, DEWITT & DOUGLAS				

DATE	BY
SURVEYED	PLOTTED
NOTE BOOK	AREAS CHECKED
NO.	

DATE	BY
SURVEYED	PLOTTED
NOTE BOOK	AREAS CHECKED
NO.	

PLOT DATE: 10/20/2006
 FILE NAME: c:\p0\proj\10061888\10061888.dwg
 PLOT SCALE: 1/8" = 1'-0"
 USER NAME: philipj



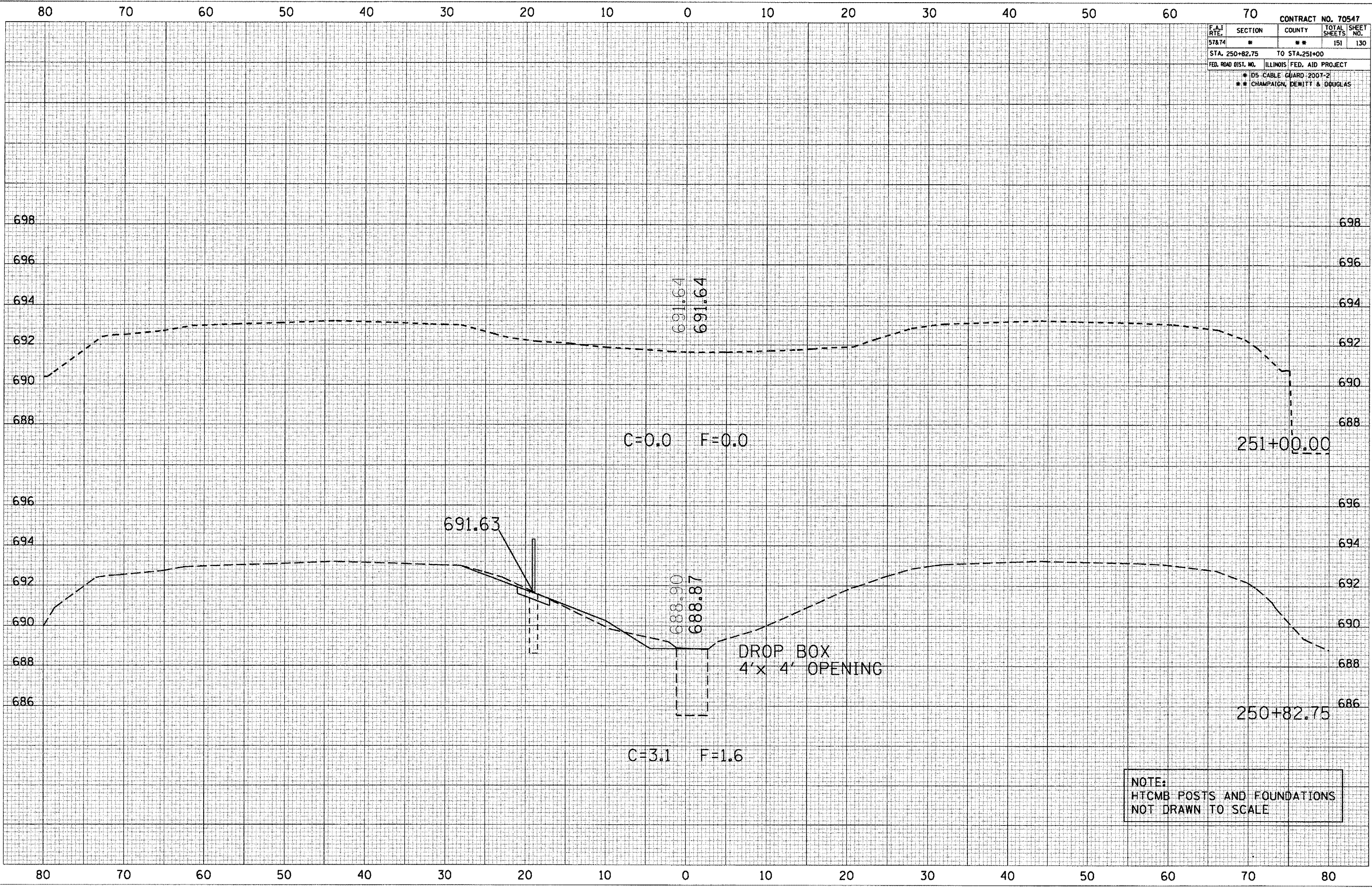
NOTE:
 HTCMB POSTS AND FOUNDATIONS
 NOT DRAWN TO SCALE

F.A.I. R.T.E.	SECTION	COUNTY	TOTAL SHEETS	SHEET NO.
57&74	*	**	151	130
STA. 250+82.75		TO STA. 251+00		
FED. ROAD DIST. NO.		ILLINOIS FED. AID PROJECT		
		* DS CABLE GUARD 2007-2		
		** CHAMPAIGN, DEWITT & DOUGLAS		

FINAL SURVEY	DATE
SURVEYED	BY
PLOTTED	
NOTE BOOK	
AREAS CHECKED	

ORIGINAL SURVEY	DATE
SURVEYED	BY
PLOTTED	
NOTE BOOK	
AREAS CHECKED	

PLOT DATE: 10/20/2006
 PLOT SCALE: 1"=40'
 USER NAME: phillips



NOTE:
 HTCMB POSTS AND FOUNDATIONS
 NOT DRAWN TO SCALE

80 70 60 50 40 30 20 10 0 10 20 30 40 50 60 70

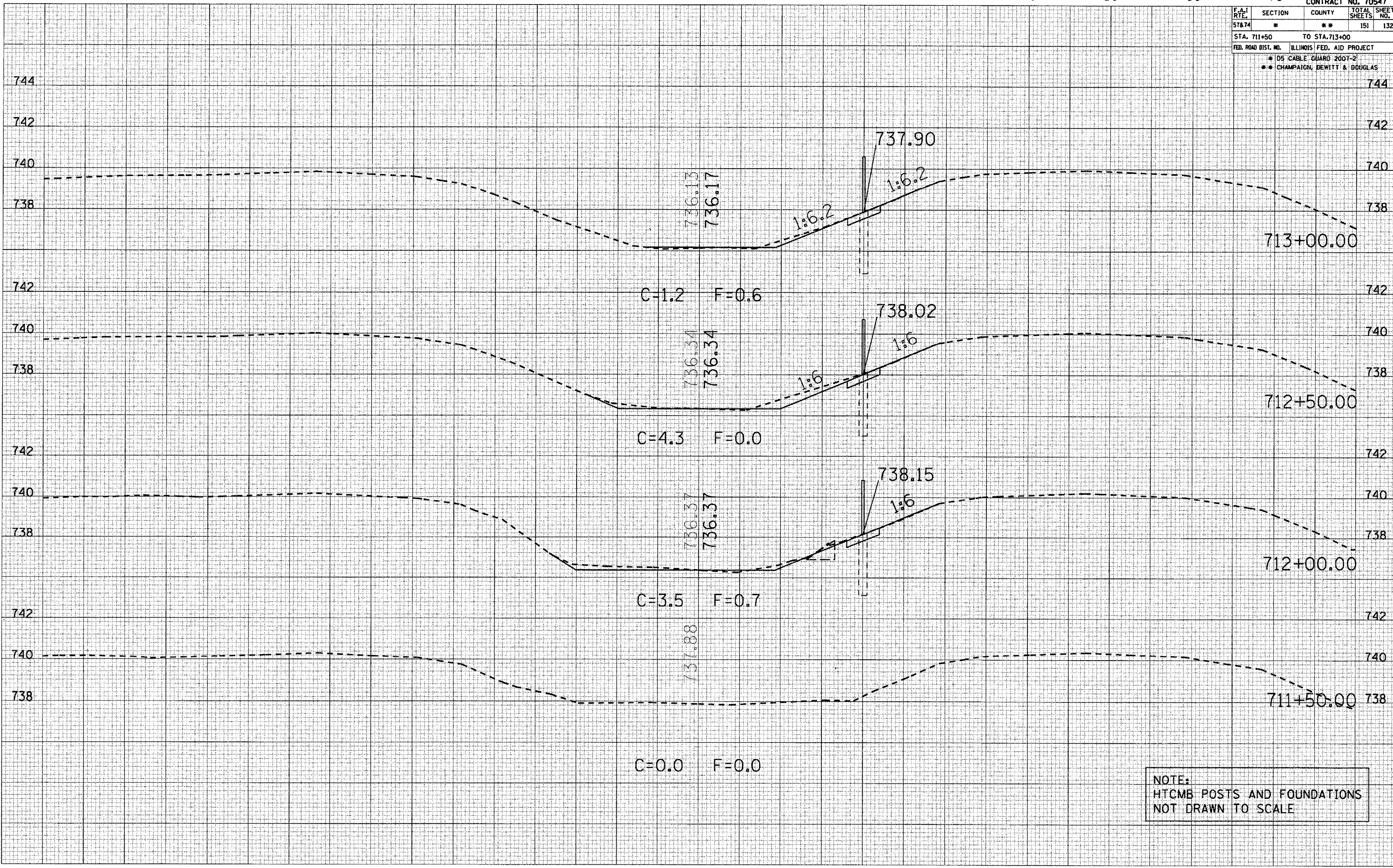
CONTRACT NO. 70547

F.A.I. RTE.	SECTION	COUNTY	TOTAL SHEETS	SHEET NO.
57&74	*	**	151	132
STA. 711+50		TO STA. 713+00		
FED. ROAD DIST. NO. ILLINOIS FED. AID PROJECT				
* 05 CABLE GUARD 2007-2				
** CHAMPAIGN, DEWITT & BOUGLAS				

DATE	
BY	
NO.	
ORIGINAL SURVEY	
PLOTTED	
FINAL CHECK	
AREAS CHECKED	

DATE	
BY	
NO.	
ORIGINAL SURVEY	
PLOTTED	
FINAL CHECK	
AREAS CHECKED	

PLOT DATE: 10/20/2006
 FILE NAME: c:\pwworkspace\10547\10547.dwg
 PLOT SCALE: 1/8" = 1'-0"
 USER NAME: philip



NOTE:
 HTCMB POSTS AND FOUNDATIONS
 NOT DRAWN TO SCALE

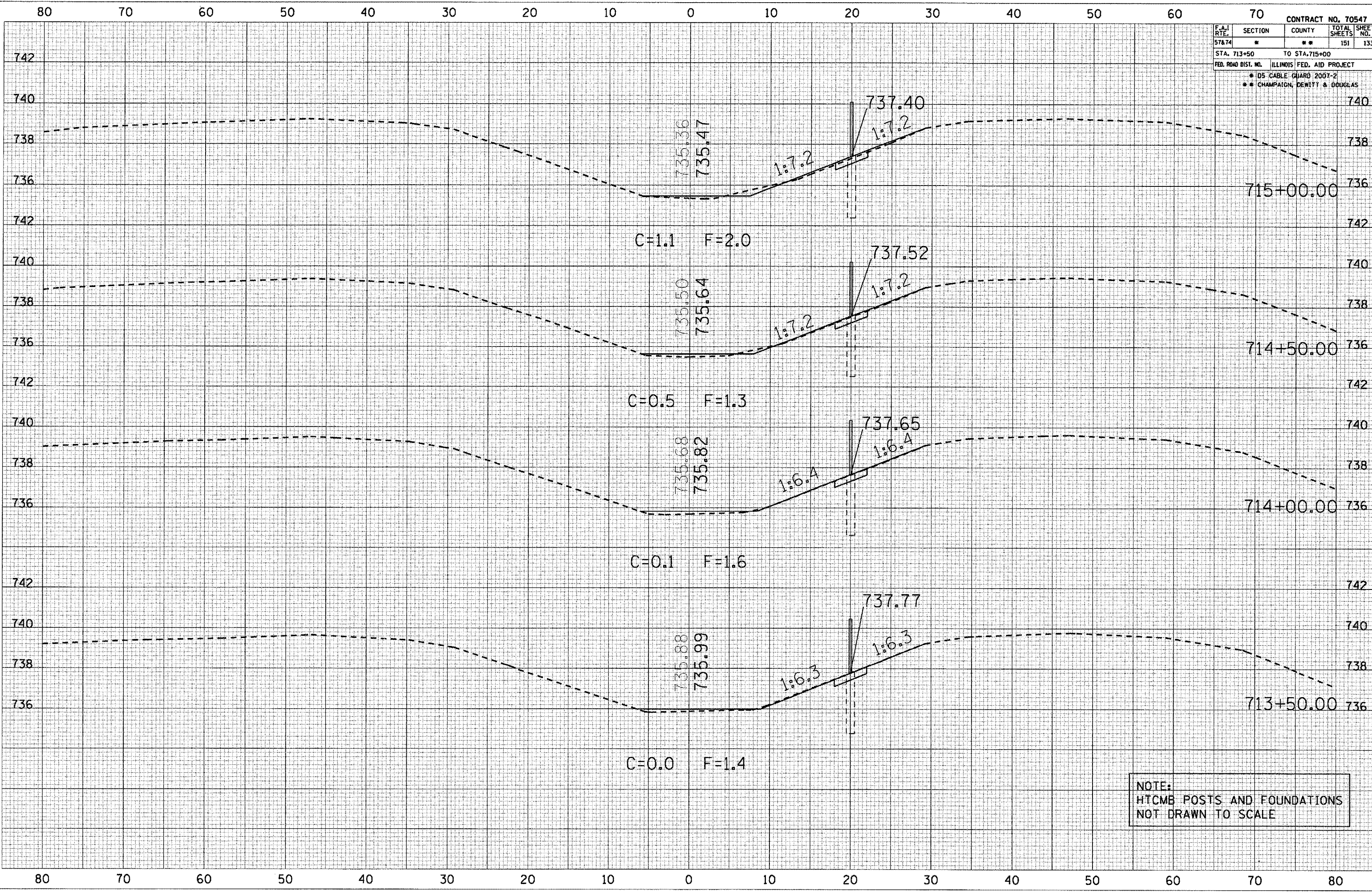
80 70 60 50 40 30 20 10 0 10 20 30 40 50 60 70 80

F.A.I. R.T.E.	SECTION	COUNTY	TOTAL SHEETS	SHEET NO.
57&74	*	**	151	133
STA. 713+50		TO STA. 715+00		
FED. ROAD DIST. NO.		ILLINOIS FED. AID PROJECT		
		* ID5 CABLE GUARD 2007-2		
		** CHAMPAIGN, DEWITT & DOUGLAS		

DATE	
BY	
SURVEYED	
PLOTTED	
NOTE BOOK	
AREAS CHECKED	
NO.	

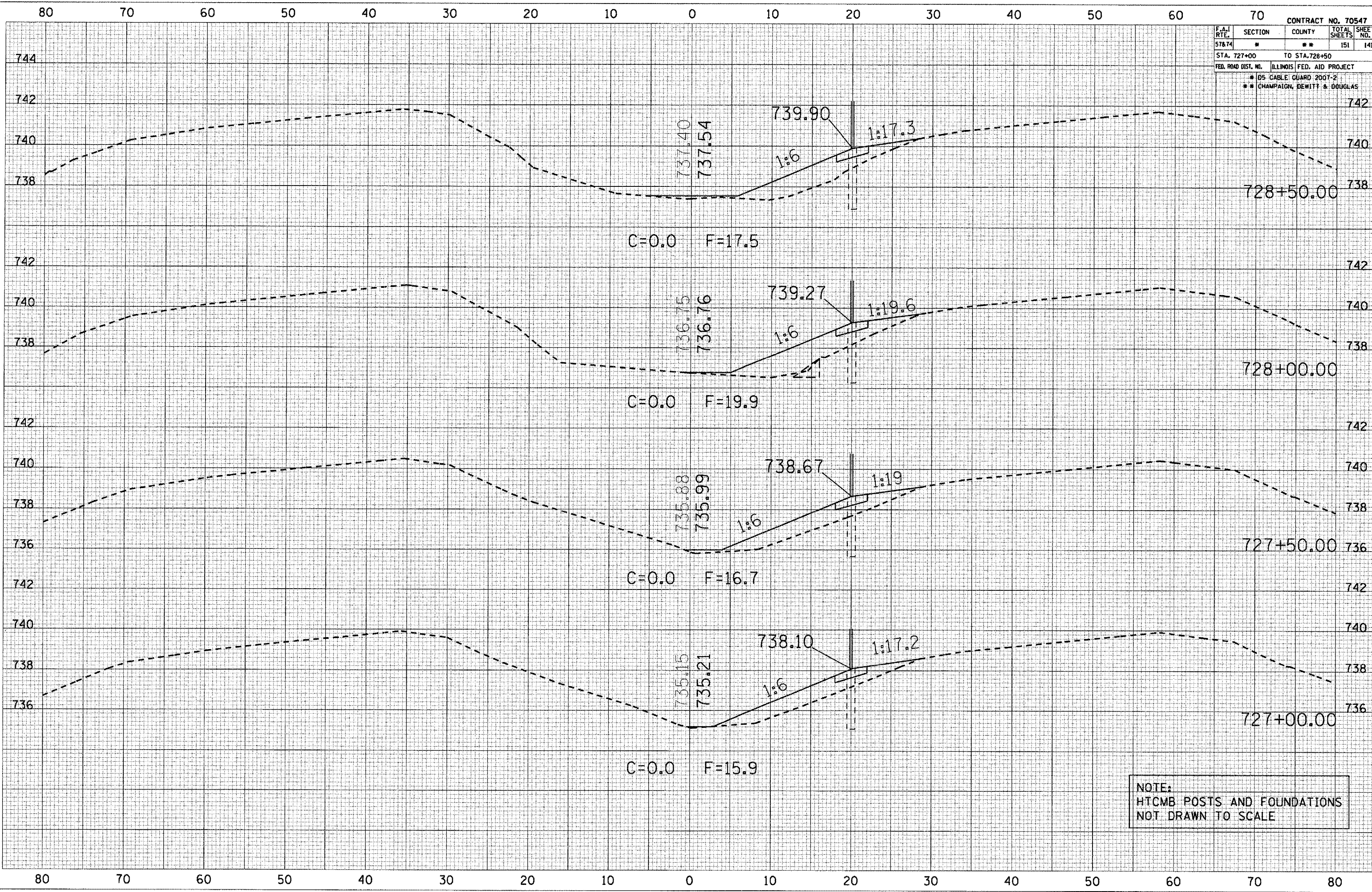
DATE	
BY	
SURVEYED	
PLOTTED	
NOTE BOOK	
AREAS CHECKED	
NO.	

PLOT DATE: 10/20/2006
 FILE NAME: c:\p\sect\70547\70547.dwg
 PLOT SCALE: 1/8" = 1'-0"
 USER NAME: phillips



NOTE:
 HTCMB POSTS AND FOUNDATIONS
 NOT DRAWN TO SCALE

F.A.I. RTE.	SECTION	COUNTY	TOTAL SHEETS	SHEET NO.
57&74	*	**	151	141
STA. 727+00 TO STA. 728+50				
FED. ROAD DIST. NO. ILLINOIS FED. AID PROJECT				
* 05 CABLE GUARD 2007-2				
** CHAMPAIGN, DEWITT & DOUGLAS				



NOTE:
HTCMB POSTS AND FOUNDATIONS
NOT DRAWN TO SCALE

DATE _____
BY _____
SURVEYED _____
PLOTTED _____
TEMPLATE _____
NOTE BOOK _____
AREAS CHECKED _____

DATE _____
BY _____
SURVEYED _____
PLOTTED _____
TEMPLATE _____
NOTE BOOK _____
AREAS CHECKED _____

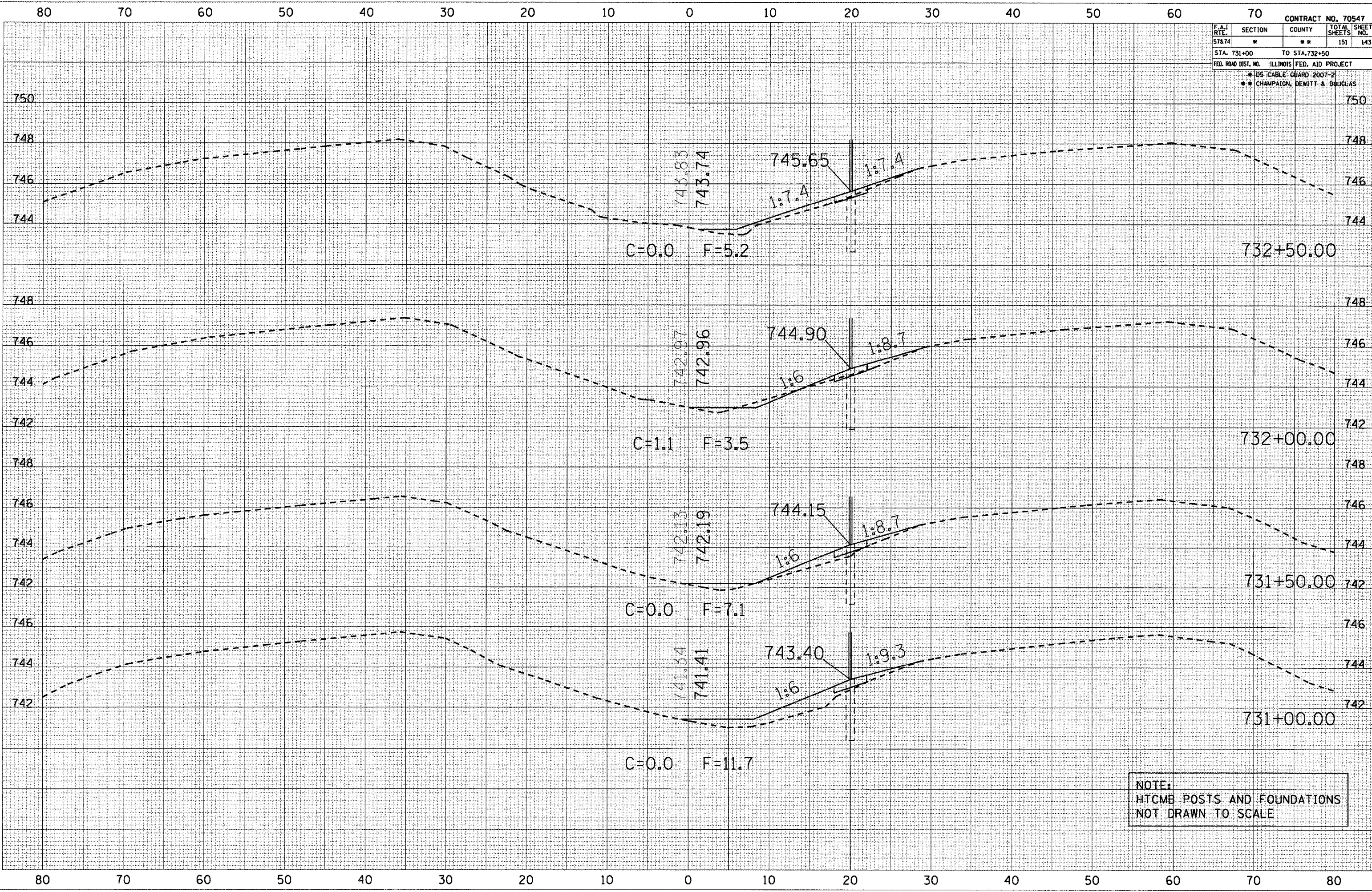
PLOT DATE : 10/20/2006
FILE NAME : C:\05\CABLEGUARD\70547\70547.dwg
PLOT SCALE : 1/8" = 1'-0"
USER NAME : philip.y

F.A.I. RTE.	SECTION	COUNTY	TOTAL SHEETS	SHEET NO.
57&74	*	**	151	143
STA. 731+00		TO STA. 732+50		
FED. ROAD DIST. NO. ILLINOIS FED. AID PROJECT				
* DS CABLE GUARD 2007-2				
** CHAMPAIGN, DEWITT & DOUGLAS				

DATE	
BY	
NO.	
ORIGINAL SURVEYED	
SURVEY PLOTTED	
NOTE BOOK	
AREAS CHECKED	

DATE	
BY	
NO.	
ORIGINAL SURVEYED	
SURVEY PLOTTED	
NOTE BOOK	
AREAS CHECKED	

PLOT DATE : 10/20/2006
 FILE NAME : C:\p\10547\10547.dwg
 PLOT SCALE : 1/8" = 1'-0"
 USER NAME : philip



NOTE:
HTCMB POSTS AND FOUNDATIONS
NOT DRAWN TO SCALE

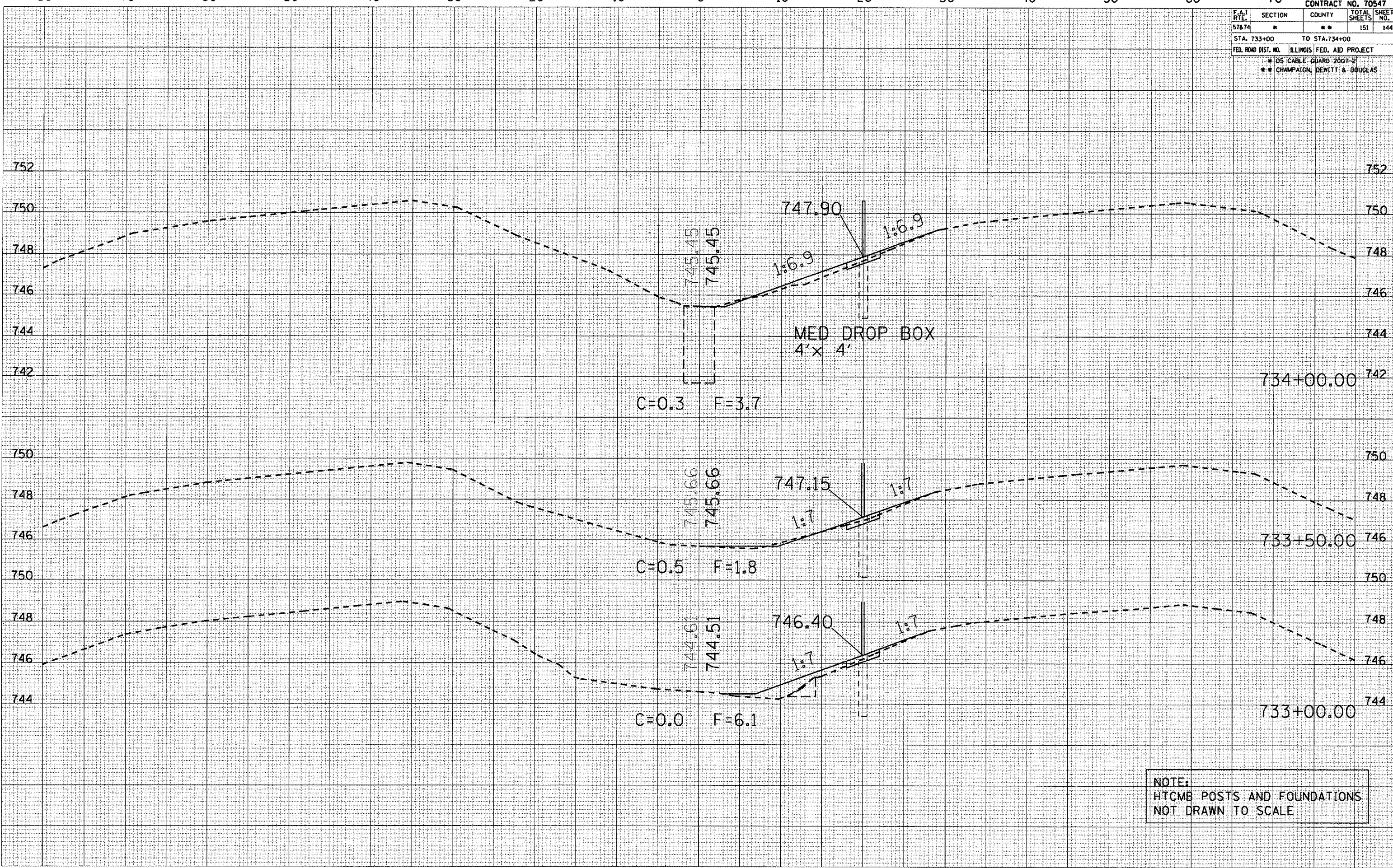
80 70 60 50 40 30 20 10 0 10 20 30 40 50 60 70

CONTRACT NO. 70547	
F.A.I. RTE. 57&74	SECTION **
COUNTY **	TOTAL SHEETS 151
SHEET NO. 144	
STA. 733+00 TO STA. 734+00	
FED. ROAD DIST. NO. ILLINOIS FED. AID PROJECT	
* DS CABLE GUARD 2007-2	
** CHAMPAIGN, DEWITT & DOUGLAS	

DATE
BY
SURVEYED
PLOTTED
NOTE BOOK
AREAS CHECKED

DATE
BY
SURVEYED
PLOTTED
NOTE BOOK
AREAS CHECKED

PLOT DATE: 10/20/2008
FILE NAME: c:\p03\p03\70547\70547.dwg
PLOT SCALE: 1/8" = 1'-0"
USER NAME: phillips



NOTE:
HTCMB POSTS AND FOUNDATIONS
NOT DRAWN TO SCALE

80 70 60 50 40 30 20 10 0 10 20 30 40 50 60 70

CONTRACT NO. 70547	
F.A. RTE. 578.74	SECTION **
COUNTY **	TOTAL SHEETS 151
STA. 736+50	TO STA. 737+00
FED. ROAD DIST. NO. ILLINOIS FED. AID PROJECT	
* 05 CABLE GUARD 2007-2	
** CHAMPAIGN, DEWITT & DOUGLAS	

DATE	
BY	
SURVEYED	
PLOTTED	
TEMPLATE	
AREAS CHECKED	
FINAL SURVEY	
NOTE BOOK	
NO.	

DATE	
BY	
SURVEYED	
PLOTTED	
TEMPLATE	
AREAS CHECKED	
FINAL SURVEY	
NOTE BOOK	
NO.	

PLOT DATE • 10/20/2006
 FILE NAME • D:\Projects\70547\70547.dwg
 PLOT SCALE • 1/8" = 1'-0" / IN.
 USER NAME • phillips



NOTE:
 HTCMB POSTS AND FOUNDATIONS
 NOT DRAWN TO SCALE

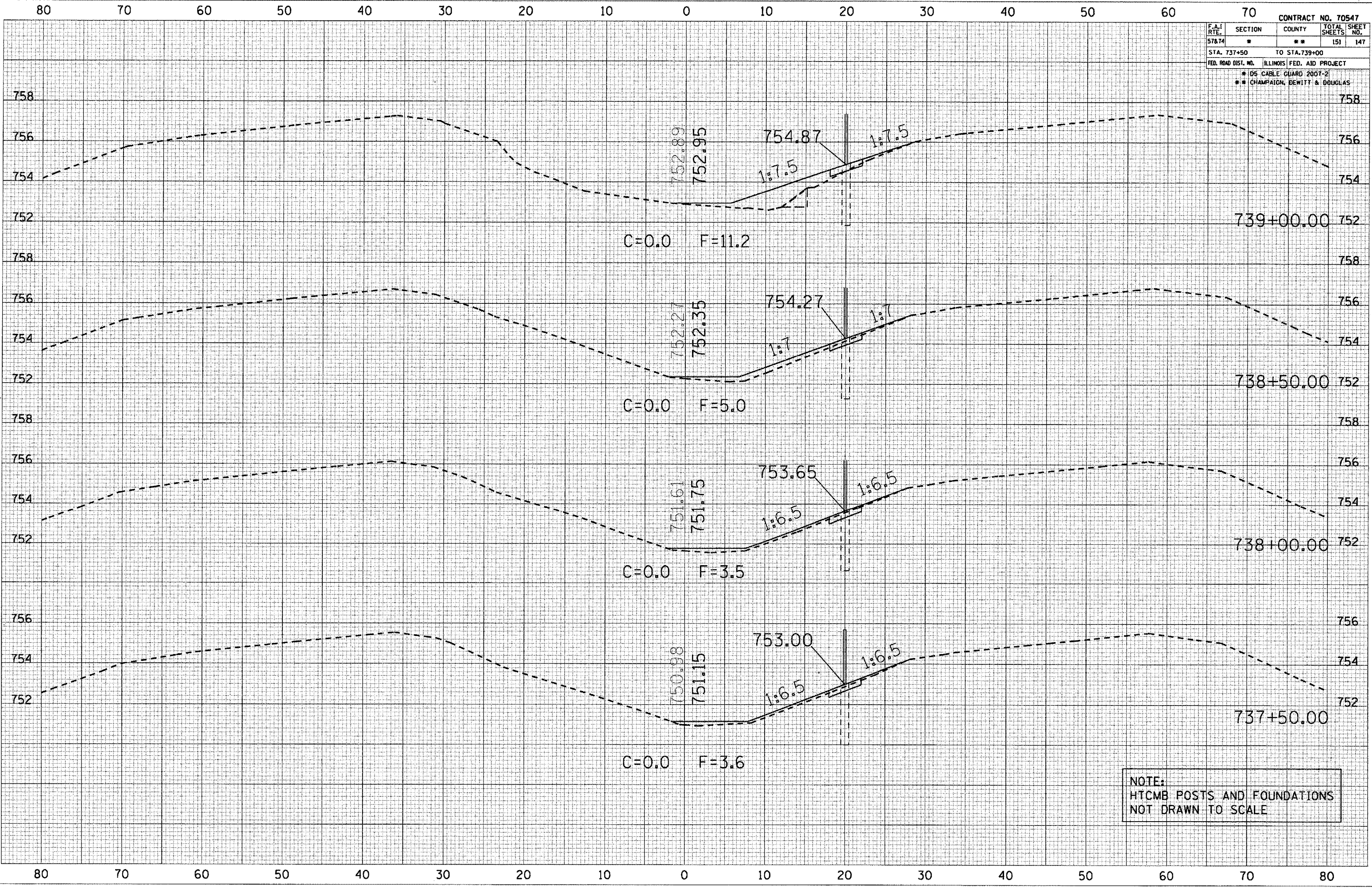
80 70 60 50 40 30 20 10 0 10 20 30 40 50 60 70 80

F.A.I. RTE.		SECTION	COUNTY	TOTAL SHEETS	SHEET NO.
57&74		**	**	151	147
STA. 737+50		TO STA. 739+00			
FED. ROAD DIST. NO.		ILLINOIS	FED. AID PROJECT		
		* DS CABLE GUARD 2007-2			
		** CHAMPAIGN, DEWITT & DOUGLAS			

BY: _____ DATE: _____
 FINAL SURVEY PLOTTED
 NOTE BOOK NO. _____
 AREAS CHECKED _____

BY: _____ DATE: _____
 ORIGINAL SURVEY PLOTTED
 NOTE BOOK NO. _____
 AREAS CHECKED _____

PLOT DATE: 10/20/2006
 FILE NAME: c:\p0\p01\1001\1001.dwg
 PLOT SCALE: 1/8" = 1'-0"
 USER NAME: phillips



NOTE:
 HTCMB POSTS AND FOUNDATIONS
 NOT DRAWN TO SCALE

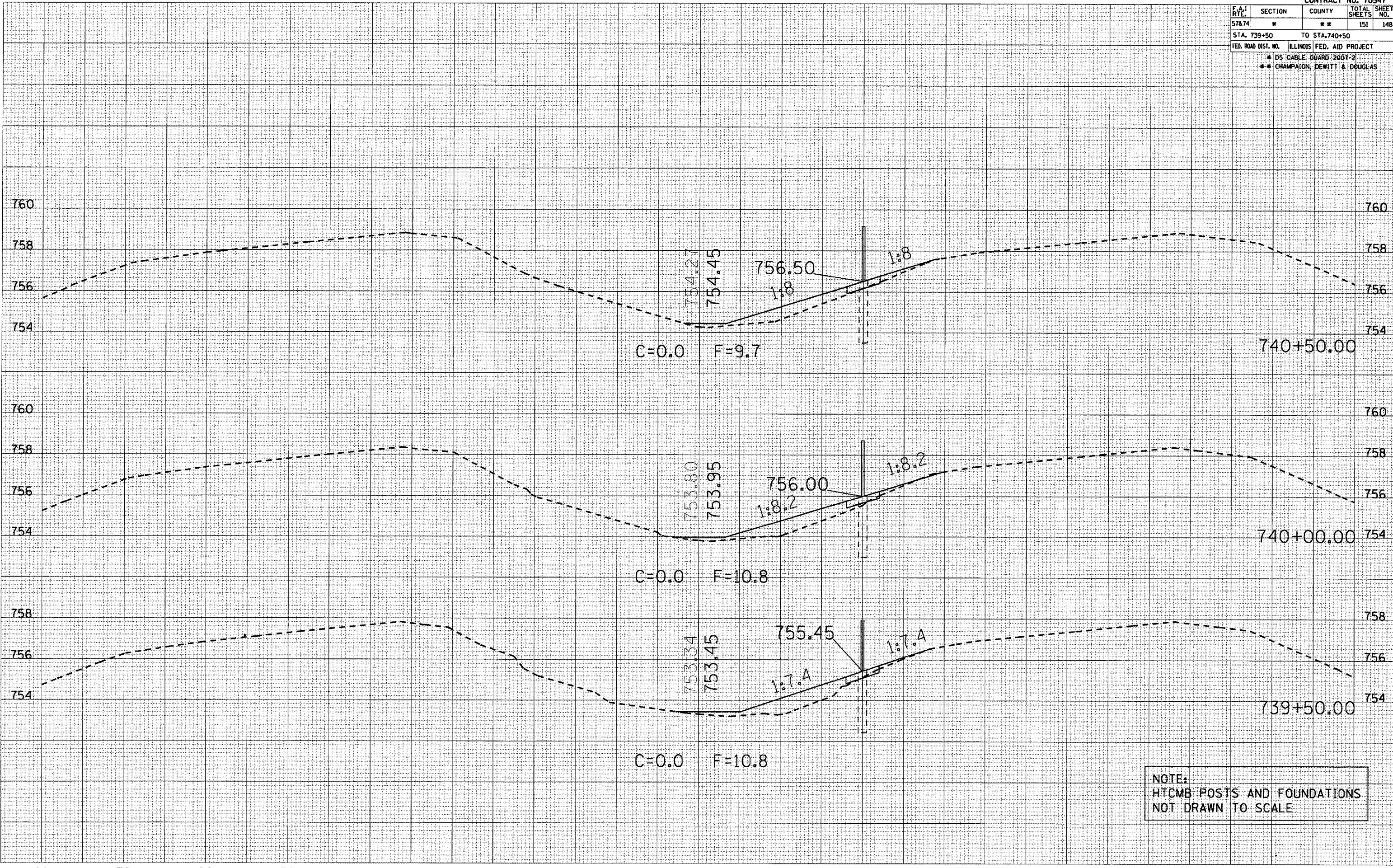
80 70 60 50 40 30 20 10 0 10 20 30 40 50 60 70

CONTRACT NO. 70547	
F.A.I. RTE.	SECTION
57&74	*
COUNTY	**
151	148
STA. 739+50	TO STA. 740+50
FED. ROAD DIST. NO. ILLINOIS FED. AID PROJECT	
* DS CABLE GUARD 2007-2	
** CHAMPAIGN, DEWITT & DOUGLAS	

DATE	
BY	
FINAL SURVEY	
PLOTTED	
NOTE BOOK	
NO.	
AREAS CHECKED	

DATE	
BY	
ORIGINAL SURVEY	
PLANNED	
NO.	
AREAS CHECKED	

PLOT DATE: 10/30/2006
 FILE NAME: c:\p0\p01\10061006\10061006.dwg
 PLOT SCALE: 1/8" = 1'-0"
 USER NAME: chiltonj



NOTE:
 HTCMB POSTS AND FOUNDATIONS
 NOT DRAWN TO SCALE

80 70 60 50 40 30 20 10 0 10 20 30 40 50 60 70 80

