

F.A.P. RTE.	SECTION	COUNTY	TOTAL SHEETS	SHEET NO.
612	101B-1	SCHUYLER	15	1

FED. ROAD DIST. NO. ILLINOIS FED. AID PROJECT
D-96-514-01 CONTRACT NO. 72310

INDEX OF SHEETS

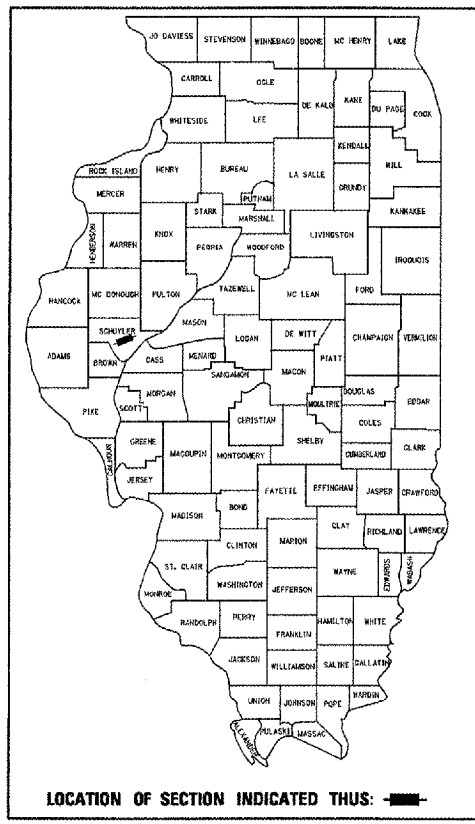
- 1 COVER SHEET
- 2 GENERAL NOTES & HIGHWAY STANDARDS
- 3 SUMMARY OF QUANTITIES
- 4 EXISTING TYPICAL SECTION
- 5 SCHEDULE OF QUANTITIES
- 6 PLAN AND PROFILE SHEET
- 7-11 STORM WATER POLLUTION PREVENTION PLAN
- 12 CHANNEL RE-ALIGNMENT PLANS
- 13 CULVERT REPAIR PLANS
- 14-15 CROSS SECTIONS

STATE OF ILLINOIS
DEPARTMENT OF TRANSPORTATION
DIVISION OF HIGHWAYS

**PLANS FOR PROPOSED
FEDERAL AID HIGHWAY**

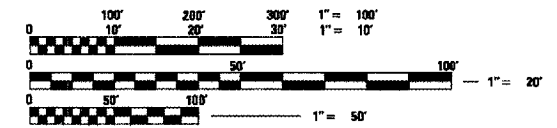
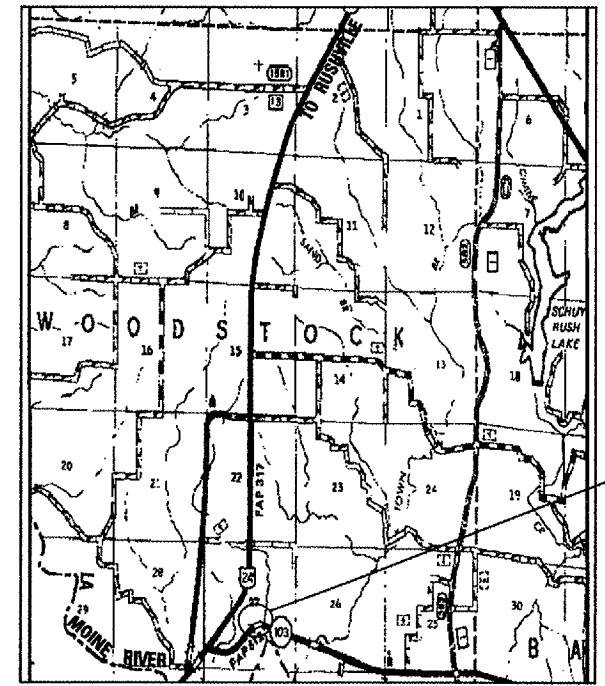
F.A.P. ROUTE 612 IL ROUTE 103
SECTION (101B)-1
PROJECT F-0612(017)
CULVERT REPAIR AND EROSION MITIGATION

SCHUYLER COUNTY
C-96-533-07



FOR SUMMARY OF QUANTITIES SEE SHEET 3

4TH P.M. R2W R1W



- SCALES
- PLAN 1" = 50'
 - PROFILE HORIZ. 1" = 50'
 - PROFILE VERT. 1" = 10'
 - CROSS SECTIONS 1" = 10'
 - 1" = 5'

FULL SIZE PLANS HAVE BEEN PREPARED USING STANDARD ENGINEERING SCALES, REDUCED SIZED PLANS WILL NOT CONFORM TO STANDARD SCALES, IN MAKING MEASUREMENTS ON REDUCED PLANS, THE ABOVE SCALES MAY BE USED.

FOR UNDERGROUND UTILITY LOCATIONS CALL J.U.L.I.E. TOLL FREE 1-800-892-0123 WOODSTOCK TOWNSHIP

SN 085-2010
STA. 45 + 38.34
DBLE 10' X 7' BOX CULVERT

LOCATION MAP 10,000'
GROSS AND NET LENGTH OF PROJECT = 0 MILES ADT = 1400 (1999)

CONTRACT NO. 72310

PROJECT ENGINEER: JOHN BARANZELLI (217) 782-5503
SQUAD LEADER: MICHAEL HIRSCH (217) 782-8693

STATE OF ILLINOIS
DEPARTMENT OF TRANSPORTATION
DIVISION OF HIGHWAYS

SUBMITTED *Dec 13, 2006*
Chris M Reed
DISTRICT ENGINEER

February 2, 2007
Eric E. Horn
ENGINEER OF DESIGN AND ENVIRONMENT

February 2, 2007
Michael R. Swope, P.E.
DIRECTOR, DIVISION OF HIGHWAYS

BLANK, WESSELINK, COOK & ASSOCIATES



ENGINEERS - CONSULTANTS
DECATUR, ILLINOIS
Sheila Kimlinger
SHEILA J. KIMLINGER, P.E.
DATE *11-30* 20 *04*
EXPIRES NOVEMBER 30, 2005