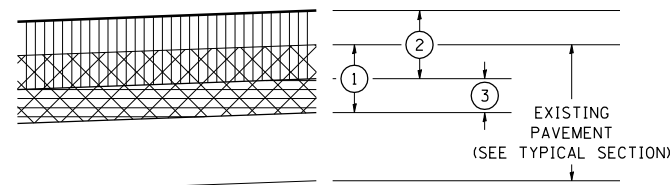
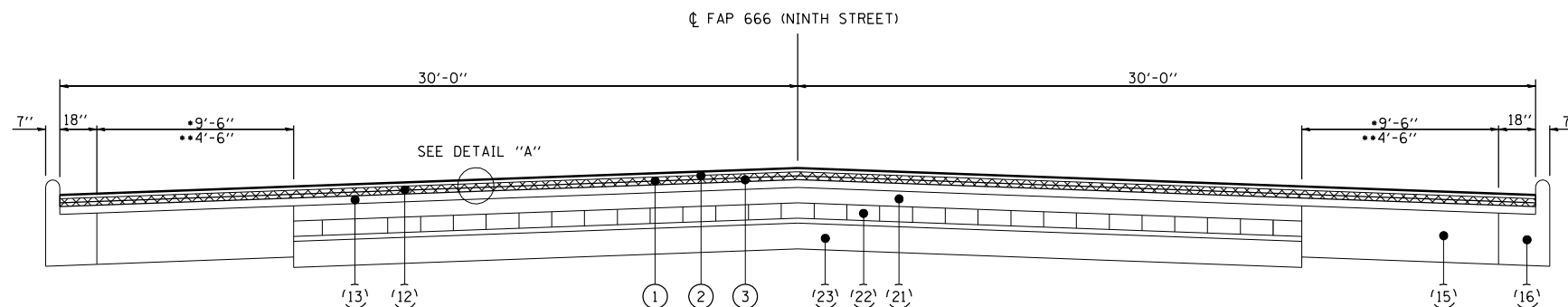


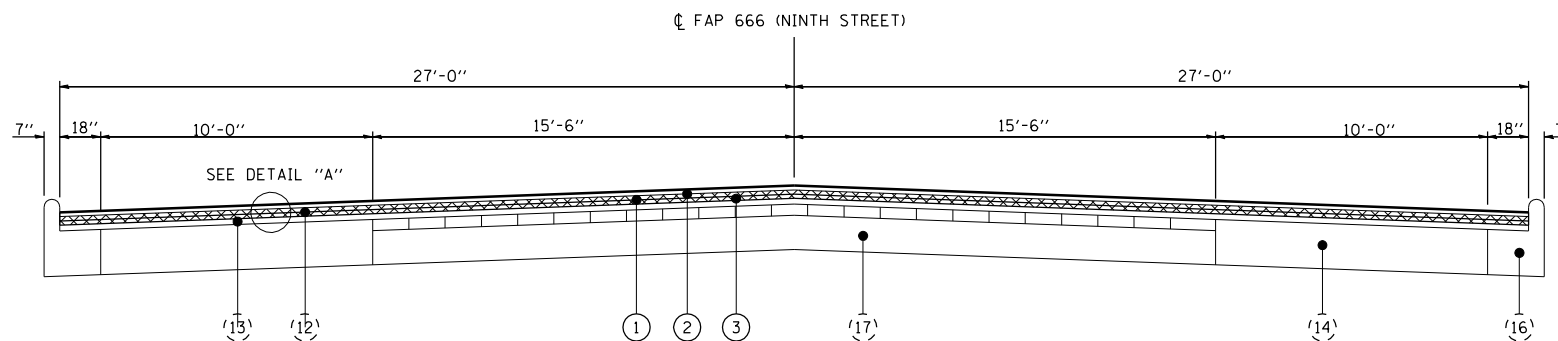
F.A.P. RTE.	SECTION	COUNTY	TOTAL SHEETS	SHEET NO.
666	ISP-ZIRS-4	SANGAMON	80	8
STA.		TO STA.		
FED. ROAD DIST. NO.	ILLINOIS	FED. AID PROJECT		



DETAIL "A"

FAP 666 (NINTH STREET)

\*STA. 11+71.80 TO STA 18+55.00  
(MADISON STREET TO WASHINGTON STREET)  
\*\*STA. 18+55.00 TO STA. 31+31.00  
(WASHINGTON STREET TO CAPITOL AVENUE)



FAP 666 (NINTH STREET)


STA. 0+80.00 TO STA 12+61.50  
(CAPITAL AVENUE TO COOK STREET)  
STA. EO. 31+31.00 BK = 0+80.00 AH

EXISTING LEGEND

- |  |  |  |
|--|--|--|
| (1) EXISTING BITUMINOUS CONCRETE OVERLAY                               | (11) EXISTING P.C.C. SIDEWALK  | (21) EXISTING BITUMINOUS RESURFACING ±3"   |
| (2) EXISTING LEVELING BINDER   | (12) EXISTING BITUMINOUS CONCRETE SURFACE COURSE, MIX "E", CLASS 1, TYPE 2, 1 1/2" | (22) EXISTING BRICK PAVEMENT ±3"           |
| (3) EXISTING BRICK COURSE  | (13) EXISTING BITUMINOUS RESURFACING, 1 1/2"                                       | (23) EXISTING CONCRETE BASE ±6"            |
| (4) EXISTING SAND CUSHION 1"   | (14) EXISTING P.C.C. PAVEMENT, 8"  | (24) EXISTING BRICK ±2 1/2"                |
| (5) EXISTING CONCRETE BASE COURSE 7"                                   | (15) EXISTING P.C.C. PAVEMENT, 10"   | (25) EXISTING BRICK ±3 3/4"                |
| (6) EXISTING CONCRETE BASE COURSE                                      | (16) EXISTING CONCRETE CURB AND GUTTER   | (26) EXISTING SAND ±3/4"                   |
| (7) EXISTING CONCRETE CURB TYPE B                                      | (17) EXISTING BRICK PAVEMENT OVER 6" CONC. BASE                                    | (27) EXISTING SAND ±1 3/4"                 |
| (8) EXISTING COMBINATION CONCRETE CURB & GUTTER TYPE B-6.24 (MODIFIED) | (18) EXISTING 4" GRANULAR SUB-BASE   | (28) EXISTING P.C.C. CONCRETE WIDENING ±7" |
| (9) EXISTING EXPANSION TIE ANCHORS 3/4"                                | (19) EXISTING CONCRETE CURB  | (29) EXISTING P.C.C. SIDEWALK, 4"          |
| (10) EXISTING # 4 TIE BARS   | (20) EXISTING BITUMINOUS RESURFACING ±2 1/2"                                       | (30) EXISTING RAIL                         |

PROPOSED LEGEND

- (1) PROPOSED HOT-MIX ASPHALT SURFACE REMOVAL, VARIABLE DEPTH
- (2) PROPOSED POLYMERIZED HOT-MIX ASPHALT SURFACE COURSE, MIX "D", N70 1 1/2"
- (3) PROPOSED LEVELING BINDER (MACHINE METHOD), N70 3/4"
- (4) PROPOSED HOT-MIX ASPHALT SURFACE REMOVAL - BUTT JOINT
- (5) PROPOSED INCIDENTAL HOT-MIX ASPHALT SURFACING



REVISIONS	
NAME	DATE

ILLINOIS DEPARTMENT OF TRANSPORTATION

**TYPICAL SECTIONS**  
FAP 666 (I-55 BUS. LOOP - NINTH STREET)

SCALE: VERT. NONE  
HORIZ. NONE  
DATE: 07/25/06

DRAWN BY: BDS  
CHECKED BY: SRD

PLOT DATE = 2/15/2007  
 FILE NAME = c:\projects\655583\hls-fma\mnh-typical-section.dgn  
 PLOT SCALE = 42,353.1 / IN.  
 USER NAME = laughlin-1