CONTRACT NO. 72851

F.A.P. RTE.	SECTION	COUNTY	TOTAL SHEETS	SHEET NO.
67	S(RS-5,TS-7),L	SANGAMON	78	21
STA.		TO STA.		
FED. ROAD DIST. NO.	ILLINOIS	FED. AID PROJECT		

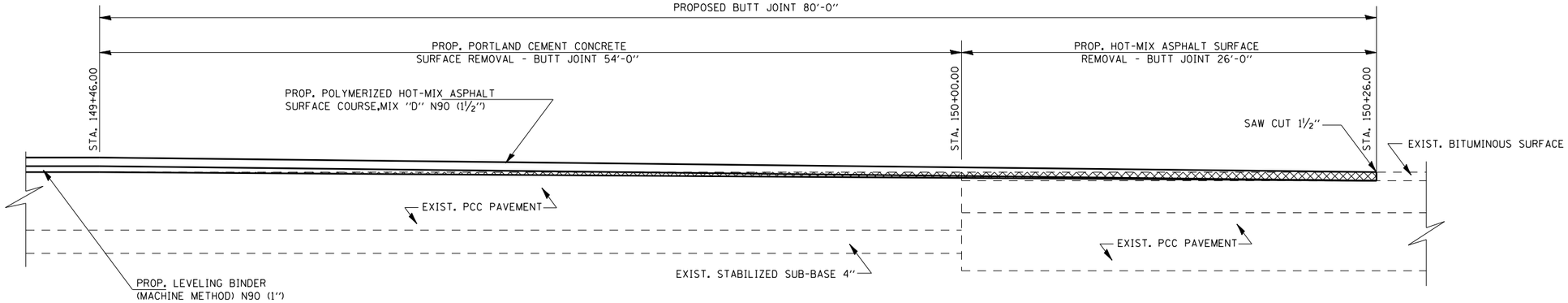

BUTT JOINT DETAIL

STA. 149+76.00 TO STA. 150+26.00

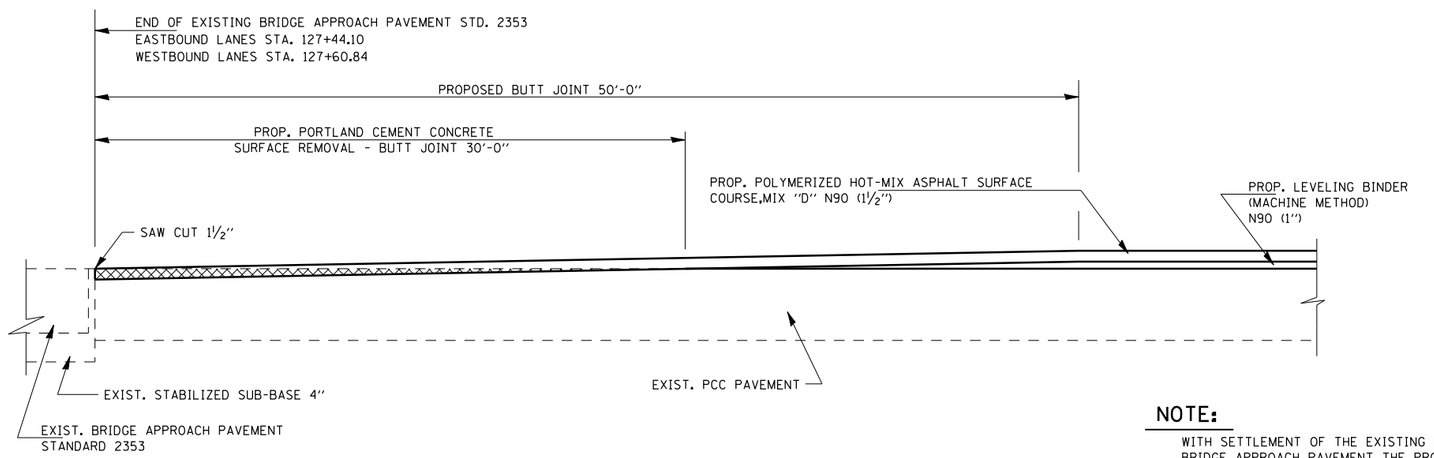

BUTT JOINT DETAIL

STA. 127+44.10 TO STA. 127+94.10 ALONG ℄ OF EASTBOUND LANES
STA. 127+60.84 TO STA. 128+10.84 ALONG ℄ OF WESTBOUND LANES

NOTE:

WITH SETTLEMENT OF THE EXISTING WEST BOUND BRIDGE APPROACH PAVEMENT THE PROP. LEVELING BINDER (MACHINE METHOD) SUPERPAVE N90 WILL BE VARIABLE DEPTH

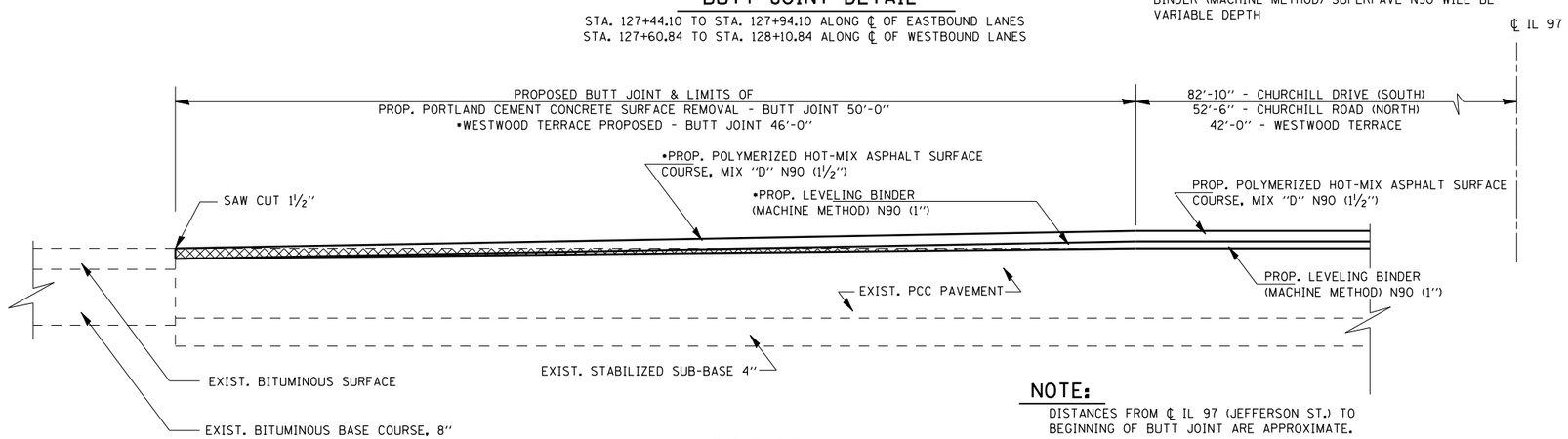

NOTE:

DISTANCES FROM ℄ IL 97 (JEFFERSON ST.) TO BEGINNING OF BUTT JOINT ARE APPROXIMATE.

BUTT JOINT DETAIL

CHURCHILL ROAD LT. & RT. STA. 143+21.20
•WESTWOOD TERRACE RT. STA. 145+37.00

•NOTE:

WESTWOOD TERRACE PROP. SURFACE SHALL BE INCIDENTAL HOT-MIX ASPHALT SURFACING

REVISIONS	
NAME	DATE

ILLINOIS DEPARTMENT OF TRANSPORTATION

BUTT JOINT DETAILS
FAP 67 (IL 97/ JEFFERSON ST)
SECTION S(RS-5,TS-7),L
SANGAMON COUNTY

SCALE: VERT. HORIZ.
DATE
DRAWN BY
CHECKED BY

PLOT DATE = $DATE$
FILE NAME = $FILEL$
PLOT SCALE = $SCALE$
USER NAME = $USER$