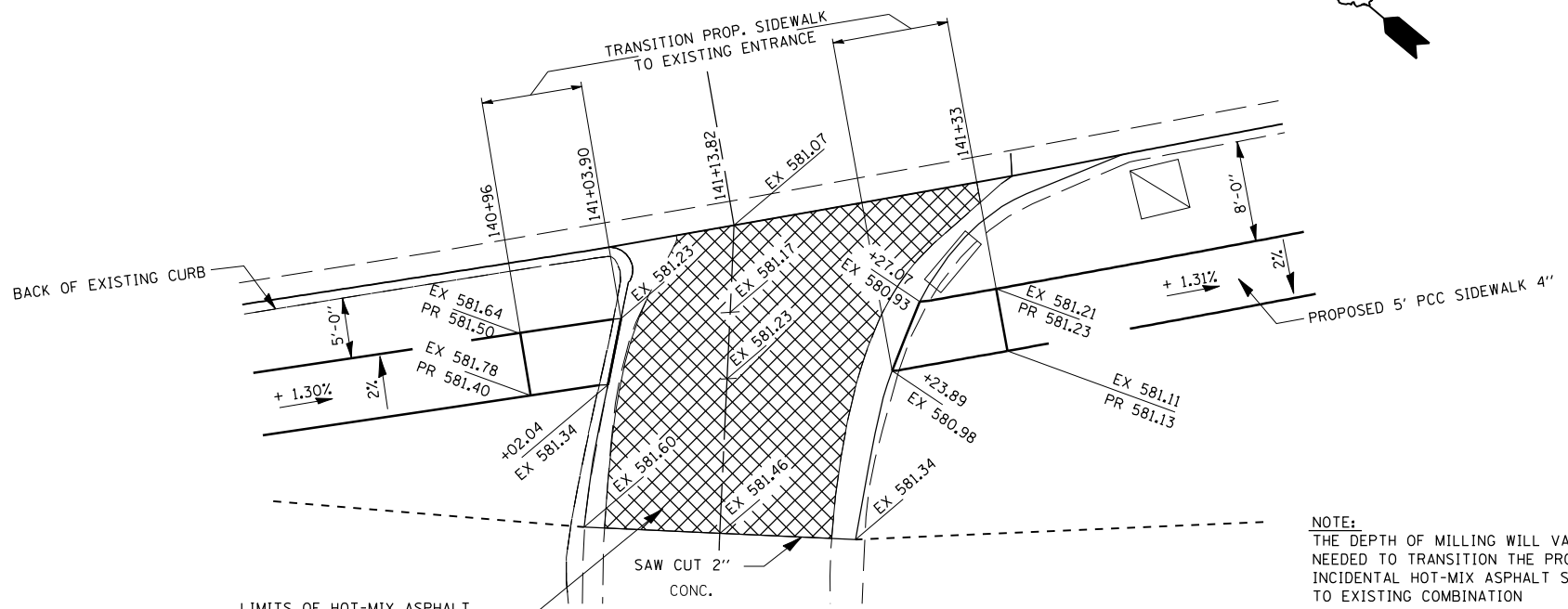
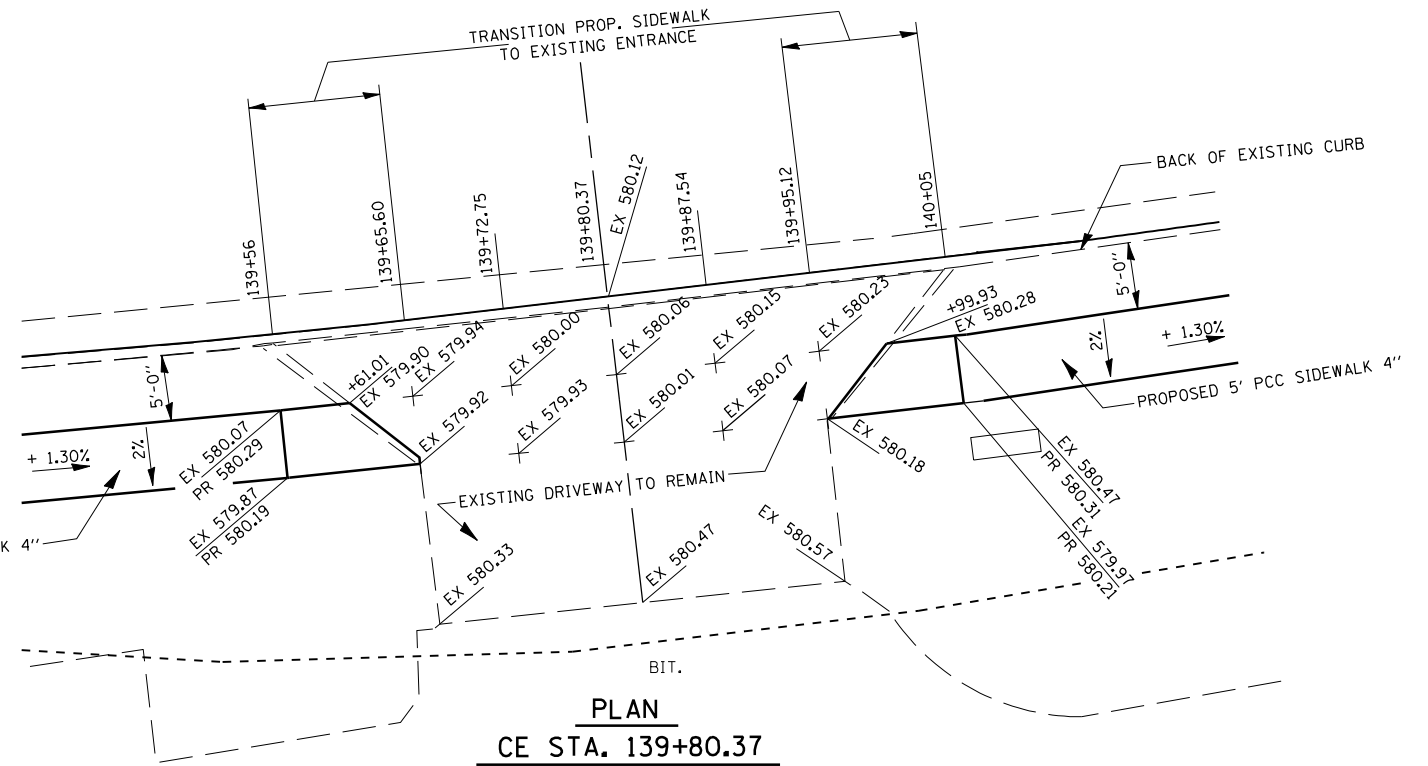
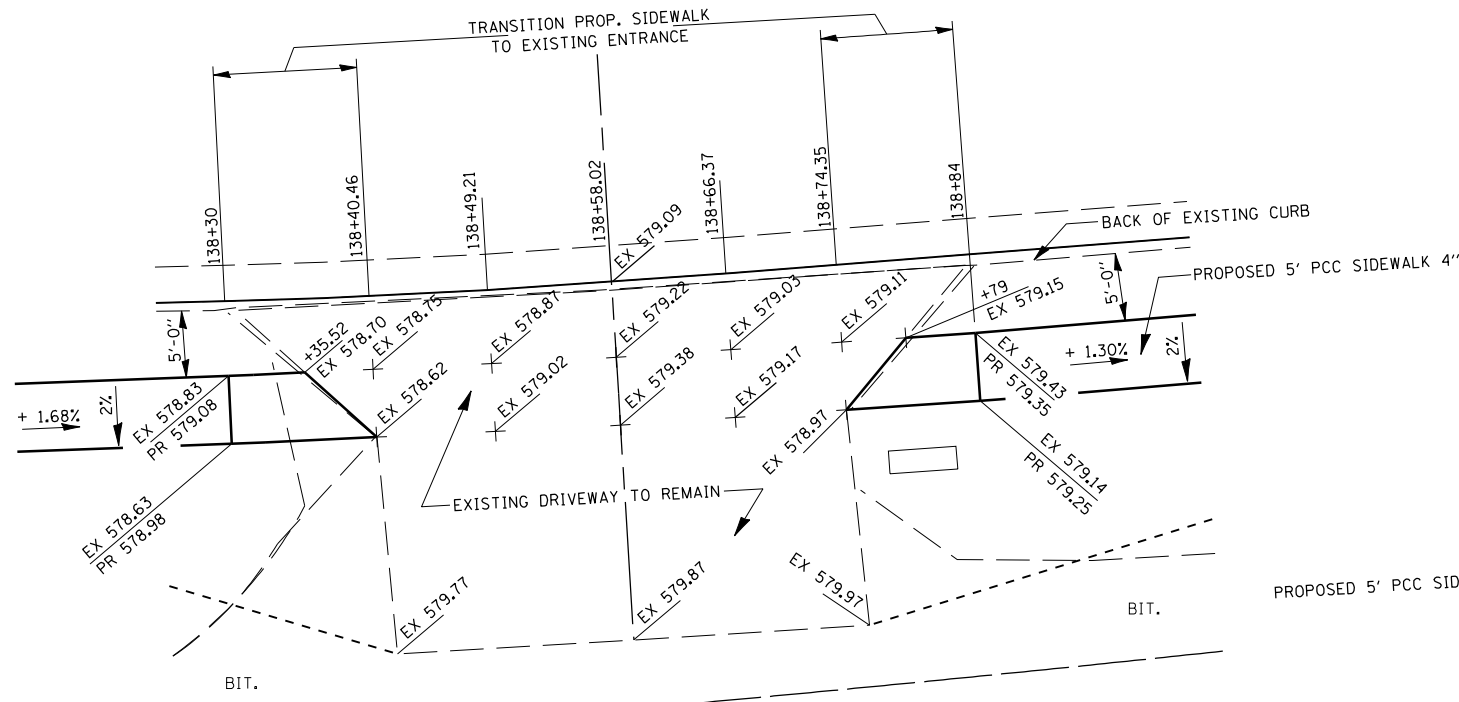


F.A.P. RTE.	SECTION	COUNTY	TOTAL SHEETS	SHEET NO.
67	S(RS-5, TS-7), L	SANGAMON	78	25
STA.		TO STA.		
FED. ROAD DIST. NO.		ILLINOIS FED. AID PROJECT		



NOTE:  
THE DEPTH OF MILLING WILL VARY AS NEEDED TO TRANSITION THE PROPOSED 2" INCIDENTAL HOT-MIX ASPHALT SURFACING, TO EXISTING COMBINATION CONCRETE CURB AND GUTTER AND TO MAINTAIN EXISTING DRAINAGE

LIMITS OF HOT-MIX ASPHALT SURFACE REMOVAL (VARIABLE DEPTH) AND INCIDENTAL HOT-MIX ASPHALT SURFACING (SEE NOTE THIS SHEET)

KEY:  
EX 580.00  
PR 581.00

REVISIONS	
NAME	DATE

ILLINOIS DEPARTMENT OF TRANSPORTATION  
ENTRANCE DETAILS  
FAP 67 (IL 97/ JEFFERSON ST)  
SECTION S(RS-5, TS-7), L  
SANGAMON COUNTY

SCALE: VERT. \_\_\_\_\_  
HORIZ. \_\_\_\_\_

DATE \_\_\_\_\_ DRAWN BY \_\_\_\_\_  
CHECKED BY \_\_\_\_\_

PLOT DATE = \$DATE\$  
FILE NAME = \$FILEL\$  
PLOT SCALE = \$SCALE\$  
USER NAME = \$USER\$