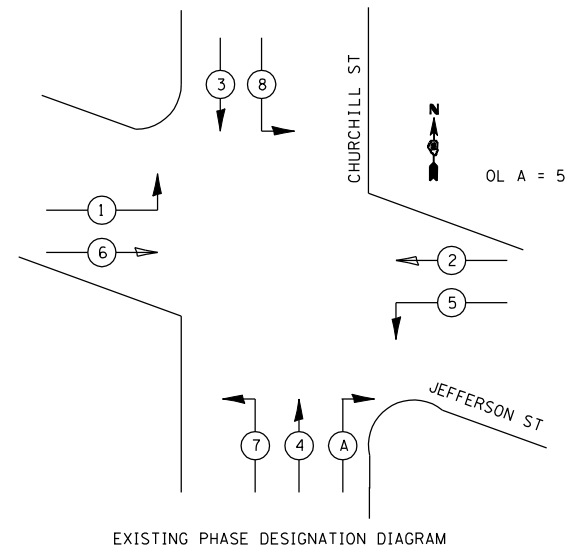
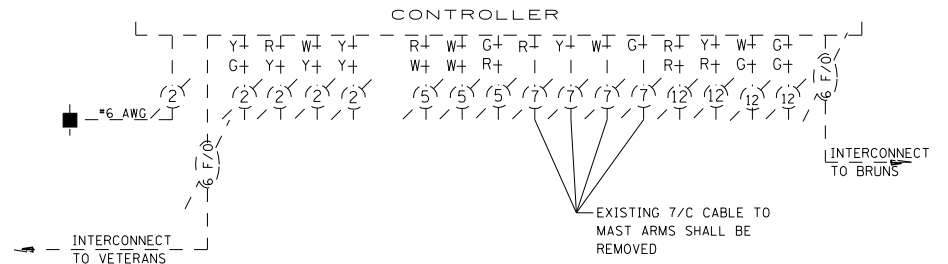
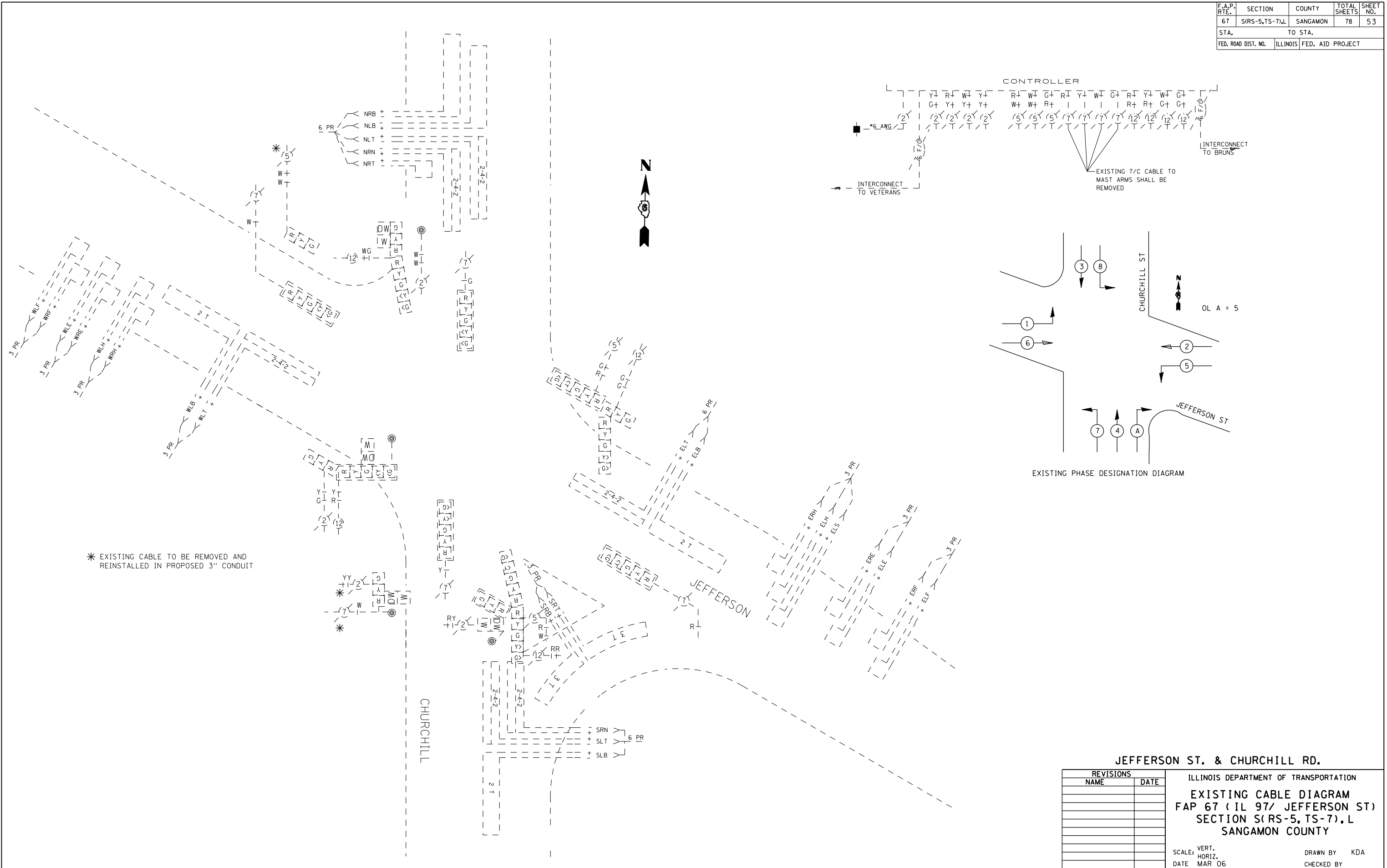


F.A.P. RTE.	SECTION	COUNTY	TOTAL SHEETS	SHEET NO.
67	S(RS-5, TS-7), L	SANGAMON	78	53
STA.		TO STA.		
FED. ROAD DIST. NO.	ILLINOIS	FED. AID PROJECT		



**JEFFERSON ST. & CHURCHILL RD.**

REVISIONS	
NAME	DATE

ILLINOIS DEPARTMENT OF TRANSPORTATION  
**EXISTING CABLE DIAGRAM**  
**FAP 67 (IL 97/ JEFFERSON ST)**  
**SECTION S(RS-5, TS-7), L**  
**SANGAMON COUNTY**

SCALE: VERT.     DRAWN BY    KDA  
 HORIZ.        CHECKED BY  
 DATE: MAR 06

PLOT DATE = \$DATE\$  
 FILE NAME = \$FILEL\$  
 PLOT SCALE = \$SCALE\$  
 USER NAME = \$USER\$