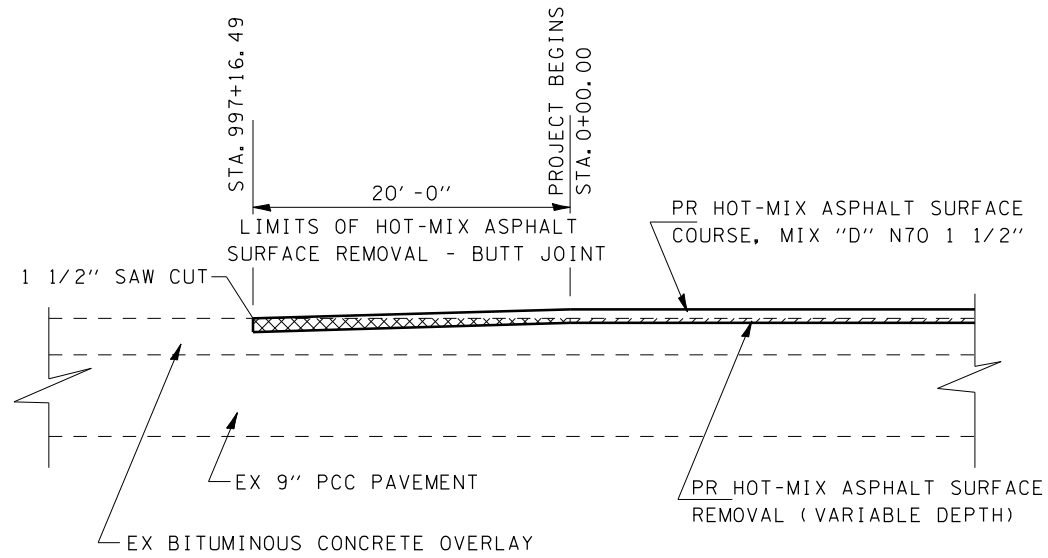
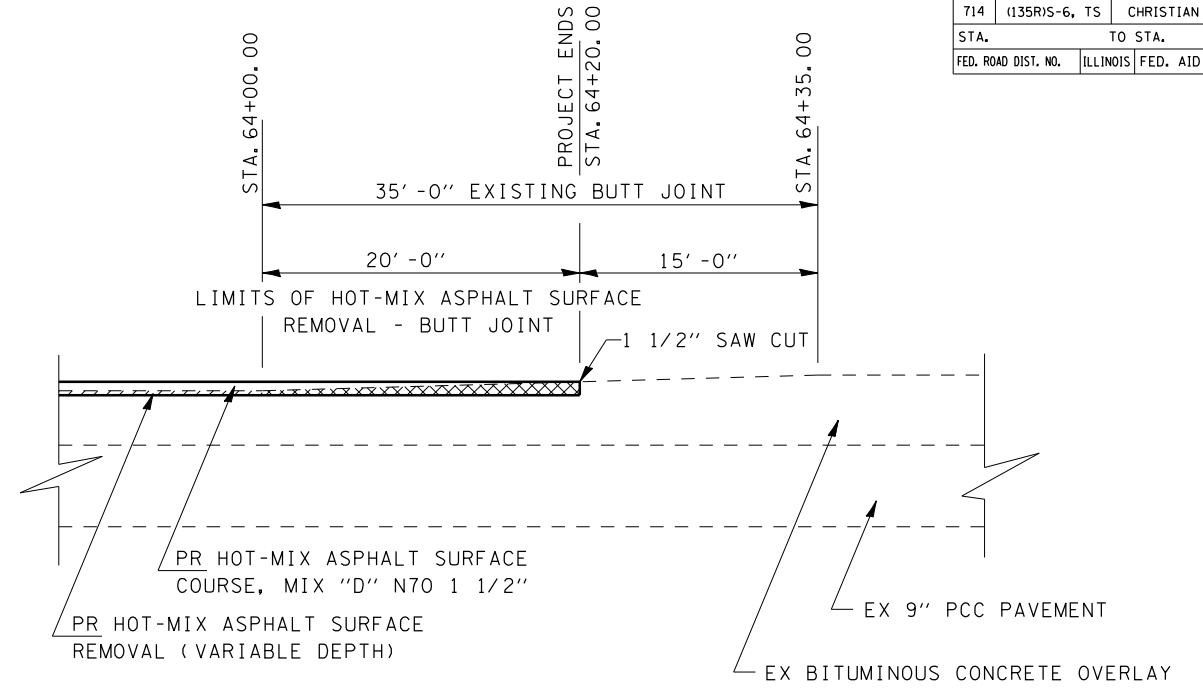


| F.A.P. RTE. | SECTION | COUNTY | TOTAL SHEETS | SHEET NO. |
|---------------------|---------------|------------------|--------------|-----------|
| 714 | (135)RS-6, TS | CHRISTIAN | 47 | 16 |
| STA. | | TO STA. | | |
| FED. ROAD DIST. NO. | ILLINOIS | FED. AID PROJECT | | |



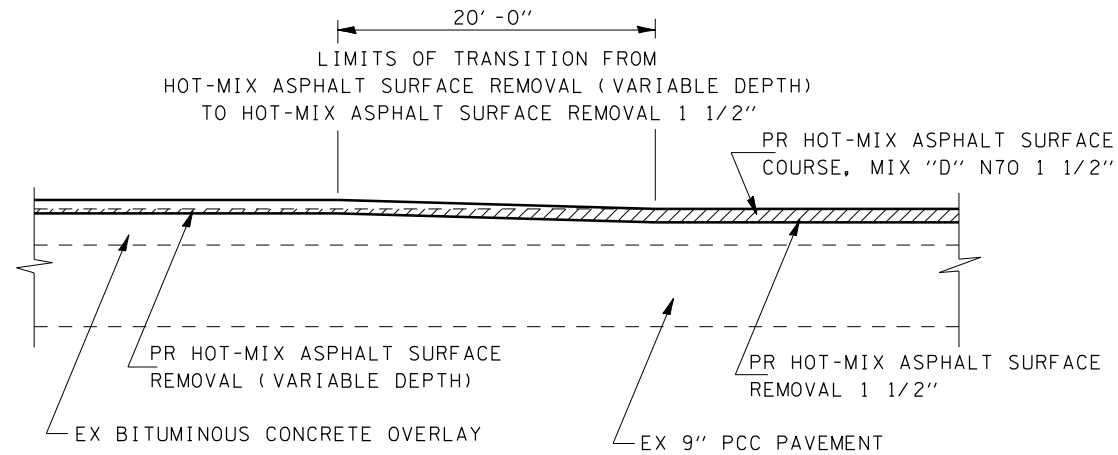
BUTT JOINT DETAIL

STA. 997+16.49 TO STA. 0+00.00
 STA. EQ.: STA. 997+36.49 BK. = STA. 0+00.00 AH.



BUTT JOINT DETAIL

STA. EQ.: STA. 227+31.10 BK. = STA. 64+00.00 AH.
 STA. 64+00.00 TO STA. 64+20.00



MILLING TRANSITION DETAIL

LIMITS OF TRANSITION FROM HOT-MIX ASPHALT SURFACE REMOVAL (VARIABLE DEPTH) TO HOT-MIX ASPHALT SURFACE REMOVAL 1 1/2" TO BE INCLUDED AND PAID FOR AS HOT-MIX ASPHALT SURFACE REMOVAL 1 1/2".

| REVISIONS | |
|-----------|------|
| NAME | DATE |
| | |
| | |
| | |
| | |
| | |
| | |
| | |
| | |
| | |
| | |

ILLINOIS DEPARTMENT OF TRANSPORTATION
BUTT JOINT & TRANSITION DETAILS
 FAP ROUTE 714 (IL 48)
 SECTION (135)RS-6, TS
 CHRISTIAN COUNTY

SCALE: VERT. _____
 HORIZ. _____
 DATE _____ DRAWN BY _____
 CHECKED BY _____

PLOT DATE = \$DATE\$
 FILE NAME = \$FILEL\$
 PLOT SCALE = \$SCALE\$
 USER NAME = \$USER\$