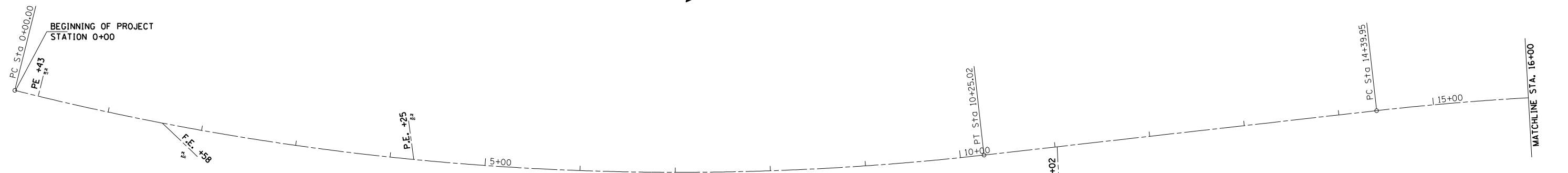
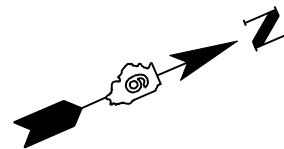

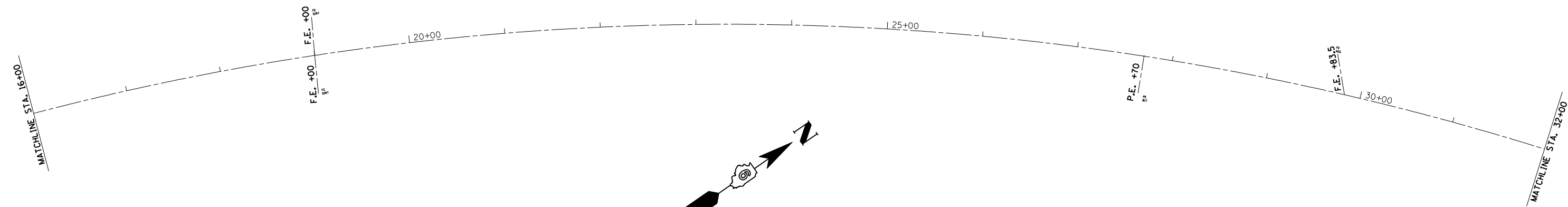


F.A.P. RTE.	SECTION	COUNTY	TOTAL SHEETS	SHEET NO.
714	(135)RS-6,TS	CHRISTIAN	47	20
STA.		TO STA.		
FED. ROAD DIST. NO.	ILLINOIS	FED. AID PROJECT		



EXIST. CURVE 2300
 PI STA. = 5+18.05
 Δ = 20° 29' 57" (LT)
 D = 2° 00' 00"
 R = 2,864.97'
 T = 518.05'
 L = 1,025.02'
 E = 46.46'
 e = -----
 T.R. = -----
 S.E. RUN = -----
 P.C. STA. = 0+00.00
 P.T. STA. = 10+25.02



PLOT DATE = \$DATE\$
 FILE NAME = \$FILEL\$
 PLOT SCALE = \$SCALE\$
 USER NAME = \$USER\$

REVISIONS	
NAME	DATE

ILLINOIS DEPARTMENT OF TRANSPORTATION
LINE DIAGRAM
FAP ROUTE 714 (IL 48)
SECTION (135)RS-6, TS
CHRISTIAN COUNTY

SCALE: VERT. _____
 HORIZ. _____

DATE: _____

DRAWN BY: _____
 CHECKED BY: _____