

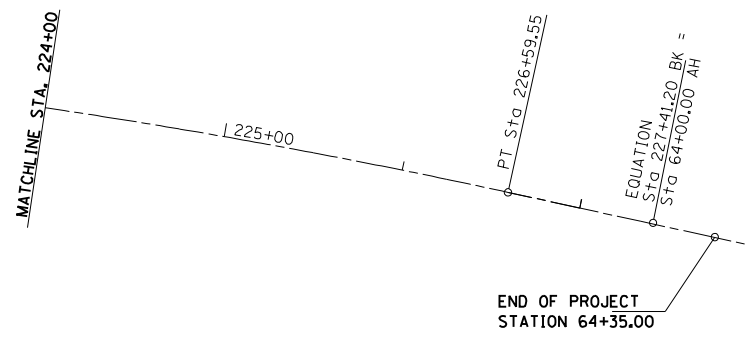



F.A.P. RTE.	SECTION	COUNTY	TOTAL SHEETS	SHEET NO.
714	(135)RS-6,TS	CHRISTIAN	47	28
STA.		TO STA.		
FED. ROAD DIST. NO.	ILLINOIS	FED. AID PROJECT		



EXIST. CURVE 90
 PI STA. = 213+86.76
 Δ = 39° 57' 52'' (RT)
 D = 1° 30' 11''
 R = 3,811.99'
 T = 1,386.11'
 L = 2,658.90'
 E = 244.19'
 e = -----
 T.R. = -----
 S.E. RUN = -----
 P.C. STA. = 200+00.65
 P.T. STA. = 226+59.55



END OF PROJECT
 STATION 64+35.00

PLOT DATE = \$DATE\$
 FILE NAME = \$FILEL\$
 PLOT SCALE = \$SCALE\$
 USER NAME = \$USER\$

REVISIONS	
NAME	DATE

ILLINOIS DEPARTMENT OF TRANSPORTATION
LINE DIAGRAM
 FAP ROUTE 714 (IL 48)
 SECTION (135)RS-6, TS
 CHRISTIAN COUNTY

SCALE: VERT. _____
 HORIZ. _____

DATE: _____ DRAWN BY: _____
 CHECKED BY: _____