

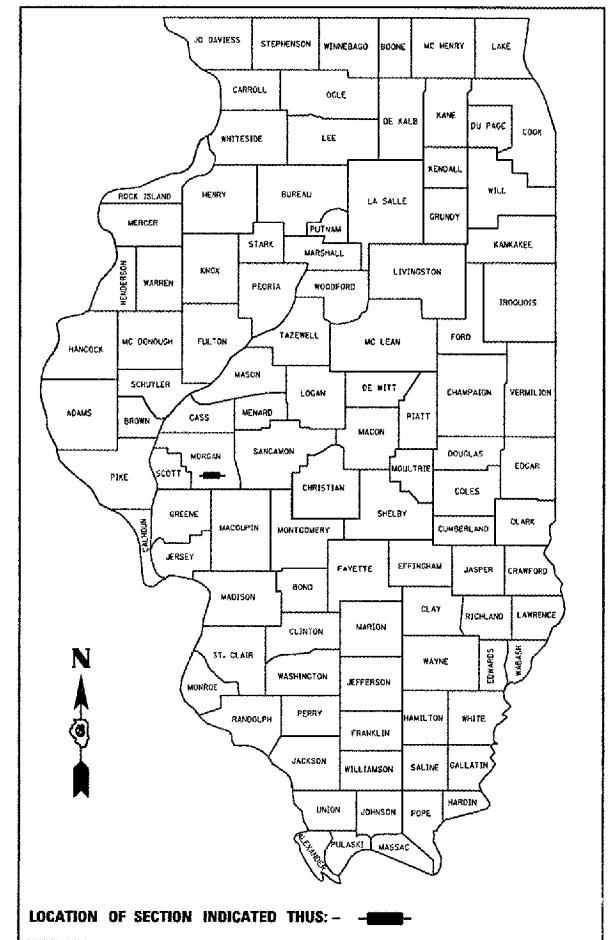
F.A.P. RTE.	SECTION	COUNTY	TOTAL SHEETS	SHEET NO.
753	(25)RS-8, 1-2	MORGAN	26	1

STATE OF ILLINOIS
DEPARTMENT OF TRANSPORTATION
DIVISION OF HIGHWAYS

**PROPOSED
HIGHWAY PLANS**

FAP SECTION 753 SPUR 3.86 (BL I-72)
SECTION (25)RS-8, 1-2
PROJECT: MA-0753 (031)
MORGAN COUNTY
C-96-548-07

D-96-507-05



LOCATION OF SECTION INDICATED THUS: [Symbol]

FOR INDEX OF SHEETS, SEE SHEET NO. 2

FOR LIST OF HIGHWAY STANDARDS, SEE SHEET NO. 2

HIGHWAY CLASSIFICATION

FAP 753

CLASSIFICATION - MINOR ARTERIAL

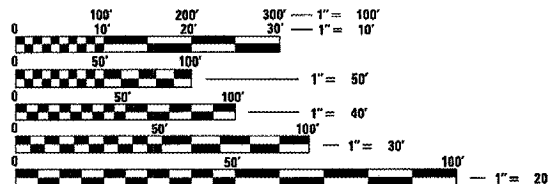
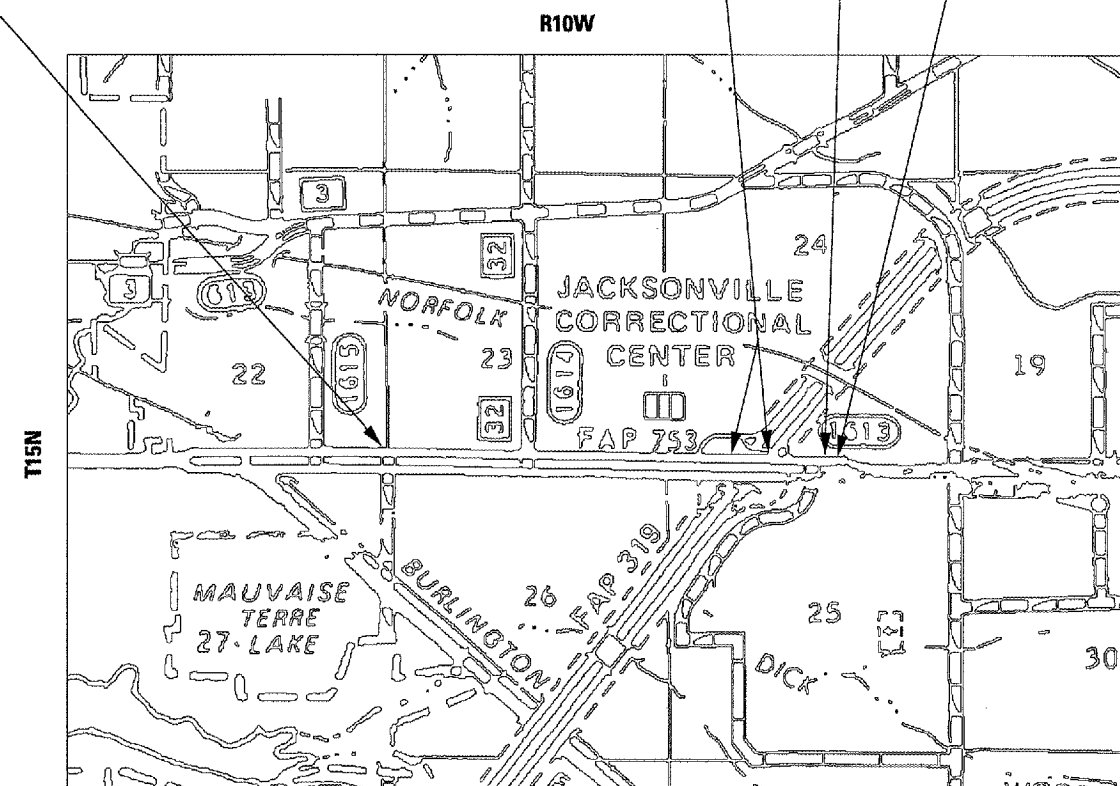
- ADT (2005) - 7300
- ADT (2010) - 7700
- ADT (2030) - 9300
- PV - 90 %
- SU - 5.0 %
- MU - 5.0 %

BRIDGE OMISSION SN 069-0044
EB STA 498+19.84 TO STA 501+44.20
WB STA 498+55.47 TO STA 501+79.83

STATION EQUATION
517+77.09 BK = 1450+00 AH

END PROJECT
STA 1449+50.00 (EB & WB)

BEGIN PROJECT
EB STA 431+85.00
WB STA 438+88.00



FULL SIZE PLANS HAVE BEEN PREPARED USING STANDARD ENGINEERING SCALES. REDUCED SIZED PLANS WILL NOT CONFORM TO STANDARD SCALES. IN MAKING MEASUREMENTS ON REDUCED PLANS, THE ABOVE SCALES MAY BE USED.

J.U.L.I.E.
JOINT UTILITY LOCATION INFORMATION FOR EXCAVATION
1-800-892-0123



GROSS LENGTH OF SECTION = 8,642.09' = 1.64 MI.
NET LENGTH OF SECTION = 8,317.73' = 1.58 MI.

PROJECT ENGINEER: JOHN NEGANGARD (217) 782-6990
SQUAD LEADER: VICTOR YOUNG (217) 557-7897

CONTRACT NO. 72948

STATE OF ILLINOIS
DEPARTMENT OF TRANSPORTATION
DIVISION OF HIGHWAYS

SUBMITTED Jan 31, 20 07
Christine Reed
DEPUTY DIRECTOR OF HIGHWAYS, REGION ENGINEER

March 23, 20 07
Eric E. Harm
ENGINEER OF DESIGN AND ENVIRONMENT

March 23, 20 07
Milton R. See
DIRECTOR OF HIGHWAYS, CHIEF ENGINEER

**PRINTED BY THE AUTHORITY
OF THE STATE OF ILLINOIS**