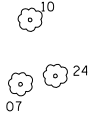
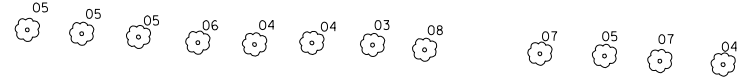
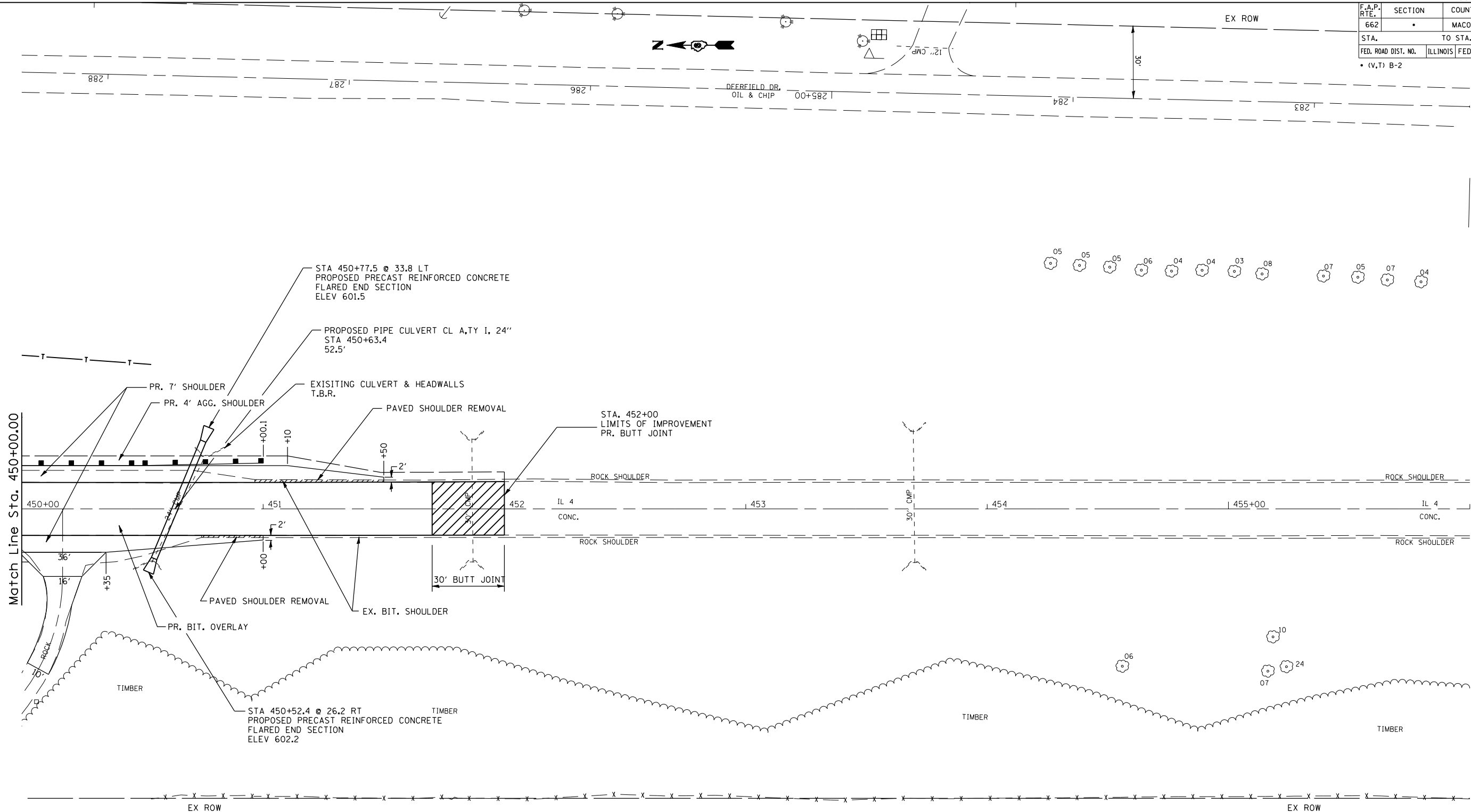


F.A.P. RTE.	SECTION	COUNTY	TOTAL SHEETS	SHEET NO.
662	.	MACOUPIN	68	24
STA.		TO STA.		
FED. ROAD DIST. NO.		ILLINOIS	FED. AID PROJECT	
• (V,T) B-2				



PLOT DATE = 3/13/2007
 FILE NAME = c:\projects\652685\shplan.dgn
 PLOT SCALE = 42,3525 / IN.
 USER NAME = laughlin-1

REVISIONS	
NAME	DATE

ILLINOIS DEPARTMENT OF TRANSPORTATION
 PLAN VIEW
 FAP 662 (IL 4)
 SECTION (V,T) B-2
 MACOUPIN COUNTY
 SCALE: VERT. / HORIZ.
 DATE / DRAWN BY / CHECKED BY