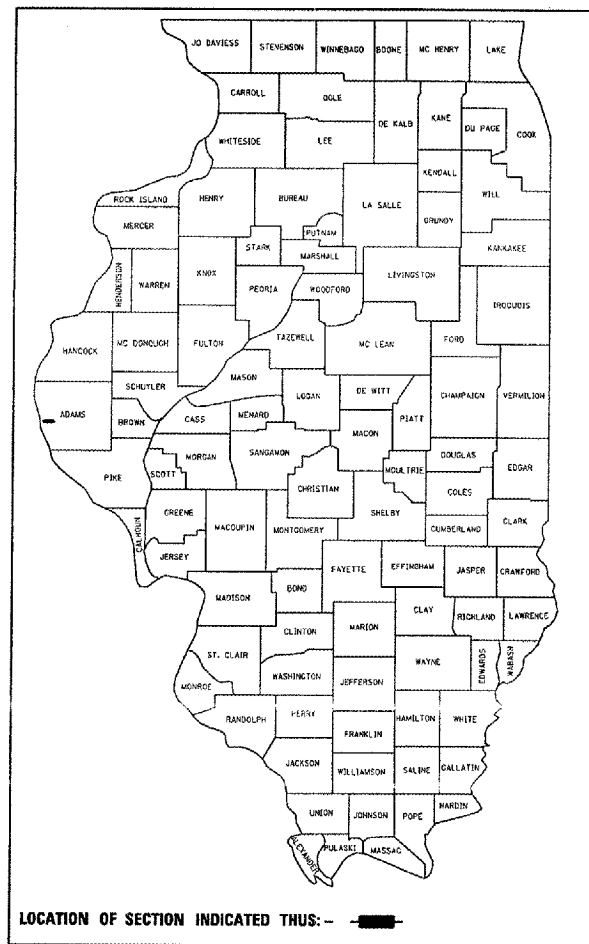


F.A. RTE.	SECTION	COUNTY	TOTAL SHEETS	SHEET NO.
•	••	ADAMS	7	1

- FAP 745
- D-6 TRAF SIG MODERNIZATION 2007-3

D-96-509-06



STATE OF ILLINOIS
 DEPARTMENT OF TRANSPORTATION
 DIVISION OF HIGHWAYS
**PROPOSED
 HIGHWAY PLANS**

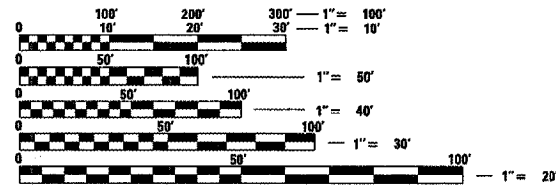
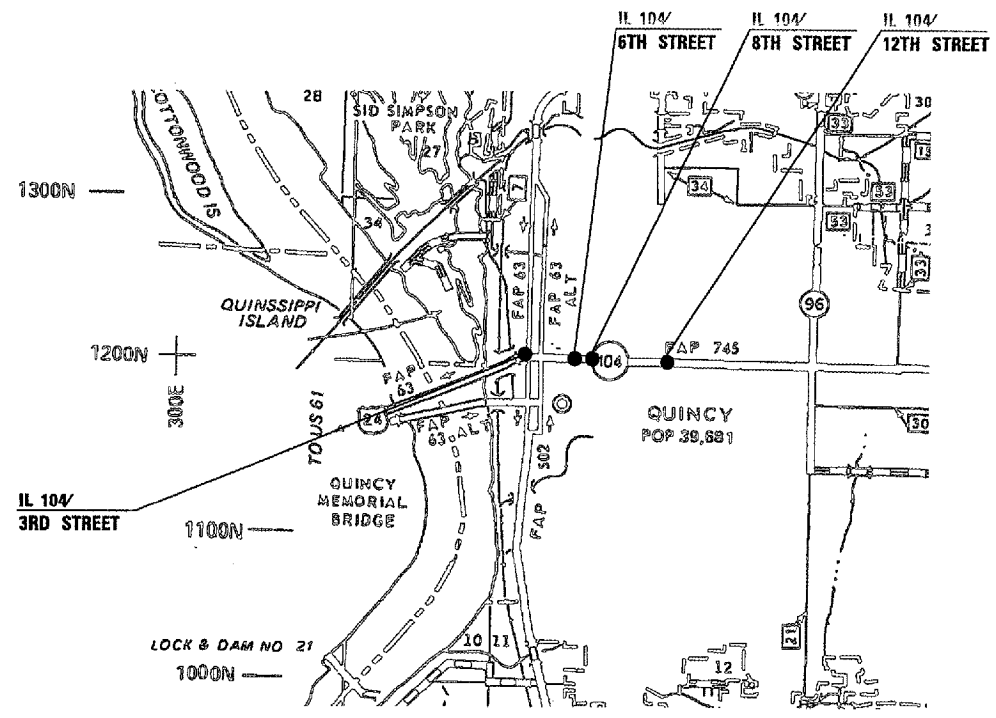
ROUTE FAP 745 (ILL 104)
 SECTION D-6 TRAF SIG MODERN 2007-3
 PROJECT: F-0745(059)
 ADAMS COUNTY
 C-96-543-07

INDEX OF SHEETS

- COVER SHEET 1
- SUMMARY OF QUANTITIES 2
- TRAFFIC SIGNAL PLANS - IL 104/3RD ST 3
- TRAFFIC SIGNAL PLANS - IL 104/6TH ST 4
- TRAFFIC SIGNAL PLANS - IL 104/8TH ST 5
- TRAFFIC SIGNAL PLANS - IL 104/12TH ST 6
- LEGEND FOR TRAFFIC SIGNAL DETAILS 7

LIST OF STANDARDS

- 701006-02
- 701501-03
- 701701-04
- 702001-06
- 857001
- 880006



FULL SIZE PLANS HAVE BEEN PREPARED USING STANDARD ENGINEERING SCALES. REDUCED SIZED PLANS WILL NOT CONFORM TO STANDARD SCALES. IN MAKING MEASUREMENTS ON REDUCED PLANS, THE ABOVE SCALES MAY BE USED.

J.U.L.I.E.
 JOINT UTILITY LOCATION INFORMATION FOR EXCAVATION
 1-800-892-0123

CONTRACT NO. 72A24

PROJECT ENGINEER: JOHN NEGANGARD (217) 782-6990
 SQUAD LEADER: VINCE MADONIA (217) 785-9046

STATE OF ILLINOIS
 DEPARTMENT OF TRANSPORTATION
 DIVISION OF HIGHWAYS

SUBMITTED JAN. 19, 2007
Chris H. Reed
 DISTRICT ENGINEER

March 23, 2007
Eric E. Harn
 INTERIM ENGINEER OF DESIGN AND ENVIRONMENT

March 23, 2007
Milton R. See
 DIRECTOR, DIVISION OF HIGHWAYS

**PRINTED BY THE AUTHORITY
 OF THE STATE OF ILLINOIS**