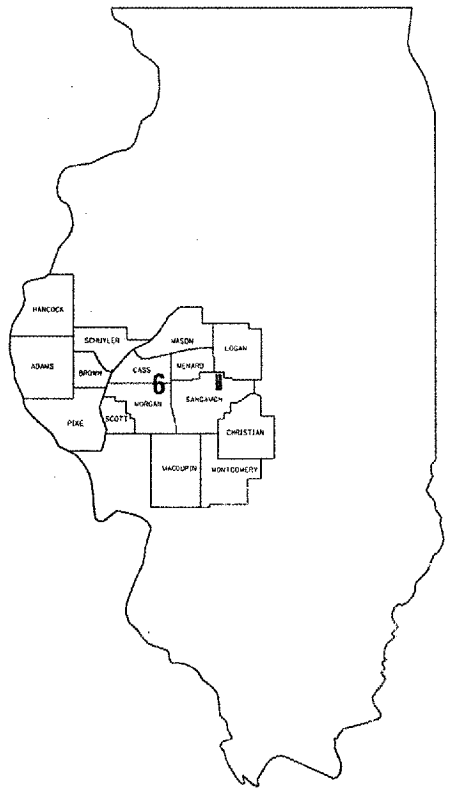


FOR INDEX OF SHEETS AND HIGHWAY
STANDARDS, SEE SHEET 2.

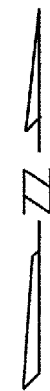
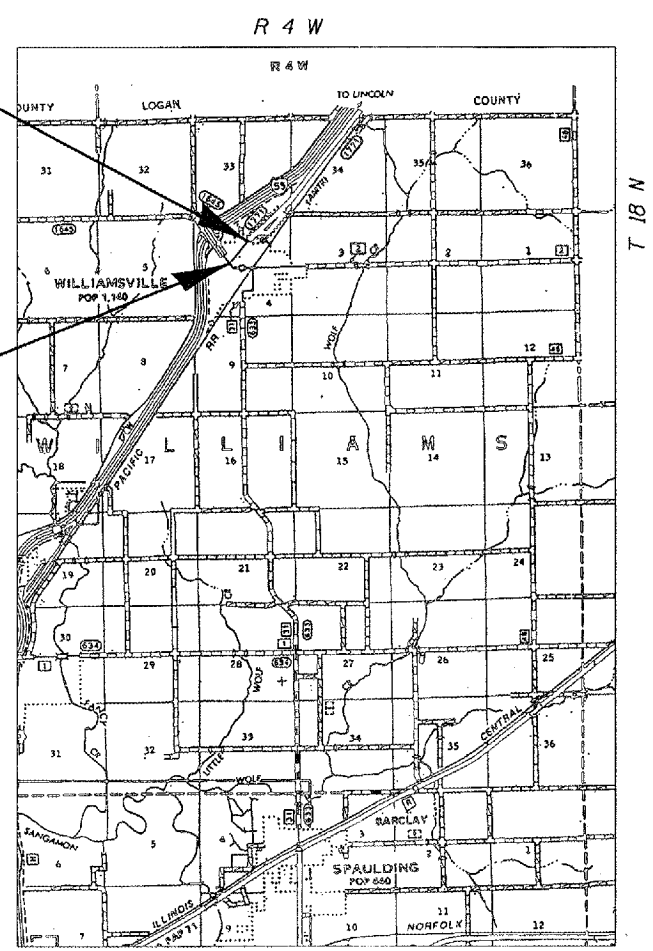
STATE OF ILLINOIS
DEPARTMENT OF TRANSPORTATION
DIVISION OF HIGHWAYS
**PLANS FOR PROPOSED
CONTRACT MAINTENANCE
FAS ROUTE 1771 (OAK STREET)
SECTION 25RS-8
SANGAMON COUNTY
C96-022-07 / D96-011-07**



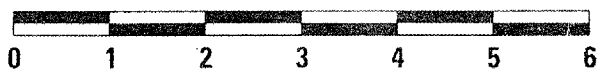
LOCATION OF SECTION INDICATED THUS: ■

END PROJECT
STA. 547+80

BEGIN PROJECT
STA. 533+70



NET LTH OF SEC 1,410.00 FT = 0.267 MILE



SCALE: 1" = 2 MILES

J. U. L. I. E.
JOINT UTILITY LOCATION INFORMATION FOR EXCAVATION
1-800-892-0123

PLANS & CONTRACT TECHNICIAN: TIMOTHY SHARP
PHONE: (217) 782-7743

CONTRACT NO. 72B02

STATE OF ILLINOIS
DEPARTMENT OF TRANSPORTATION
DIVISION OF HIGHWAYS

SUBMITTED FEB. 7 20 07

Christie Reed
DEPUTY DIRECTOR OF HIGHWAYS, REGION FOUR ENGINEER

March 23 20 07

Eric E. Harms
Interim ENGINEER OF DESIGN AND ENVIRONMENT

March 23 20 07

Milton R. See, P.E.
DIRECTOR, DIVISION OF HIGHWAYS