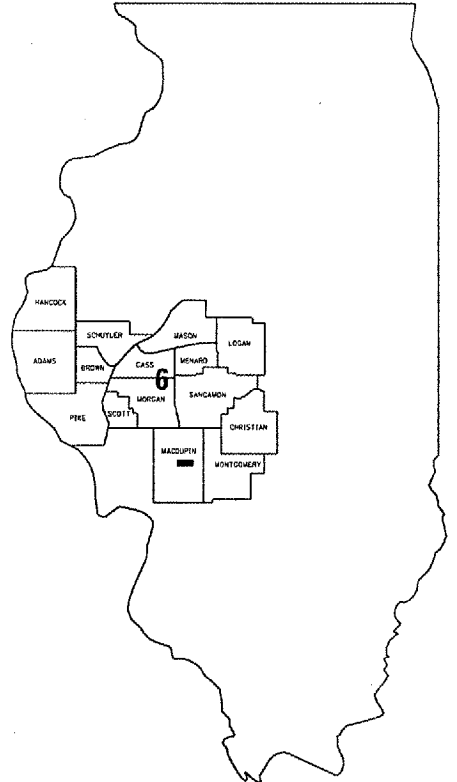
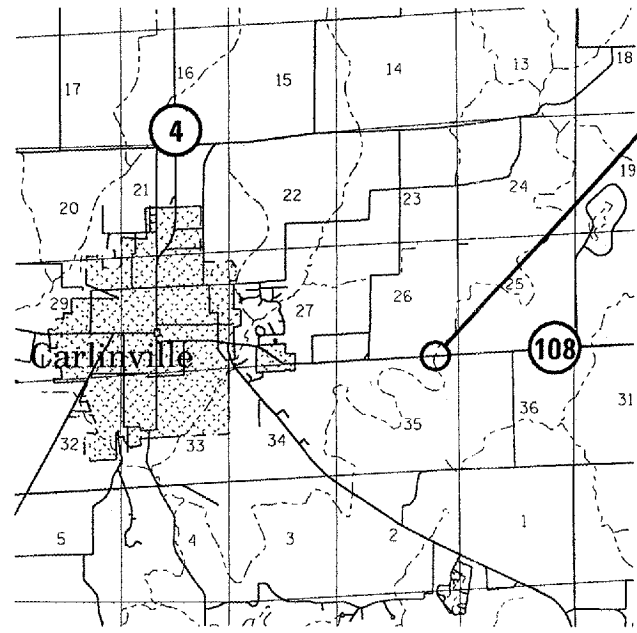


FOR INDEX OF SHEETS AND HIGHWAY
STANDARDS, SEE SHEET 2.

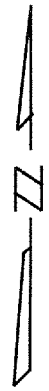
STATE OF ILLINOIS
DEPARTMENT OF TRANSPORTATION
DIVISION OF HIGHWAYS
**PROPOSED
HIGHWAY PLANS**
FAP ROUTE 769 (IL 108)
SECTION (110)TS
MACOUPIN COUNTY
C-96-565-07 /D-96-545-07



LOCATION OF SECTION INDICATED THUS: ■■■



SN 059-0023



J. U. L. I. E.
JOINT UTILITY LOCATION INFORMATION FOR EXCAVATION
1-800-892-0123

BRIDGE INSPECTION ENGINEER: DAVE COPENBARGER
PHONE: (217) 785-5306

NET LENGTH OF SEC 653 FT = 0.12 MILE

CONTRACT NO. 72B17

STATE OF ILLINOIS
DEPARTMENT OF TRANSPORTATION
DIVISION OF HIGHWAYS

SUBMITTED March 9 2007

Cliff M. Reed
DEPUTY DIRECTOR OF HIGHWAYS, REGION FOUR ENGINEER

March 23, 2007

Eric E. Harn
ENGINEER OF DESIGN AND ENVIRONMENT

March 23, 2007

Milton R. Sees, P.E.
DIRECTOR, DIVISION OF HIGHWAYS