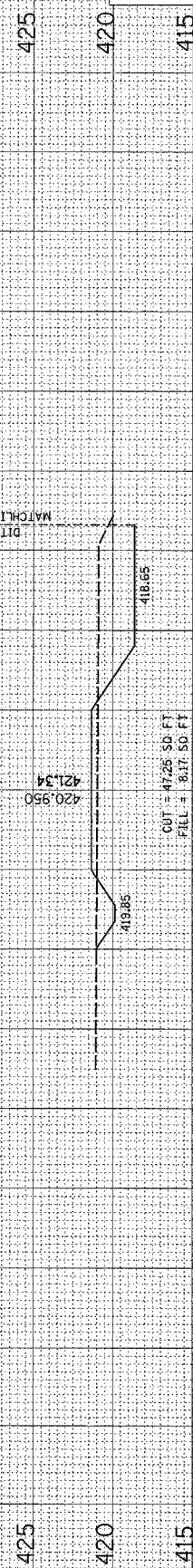
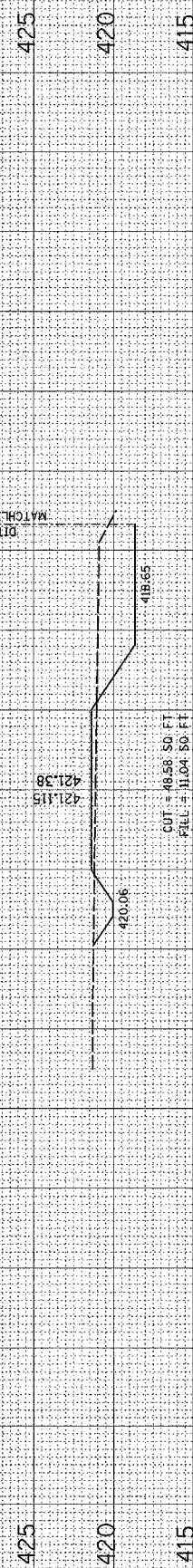
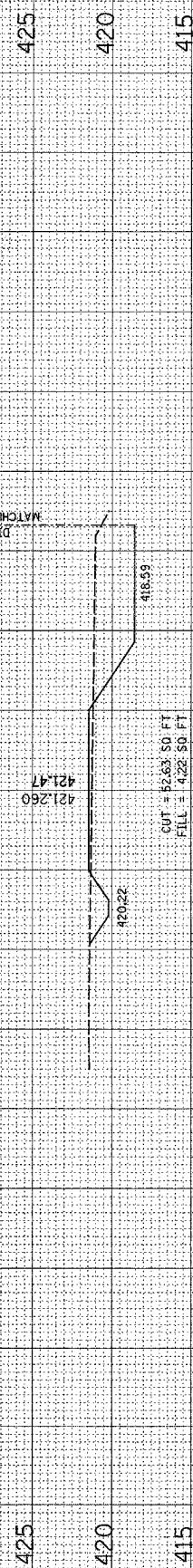
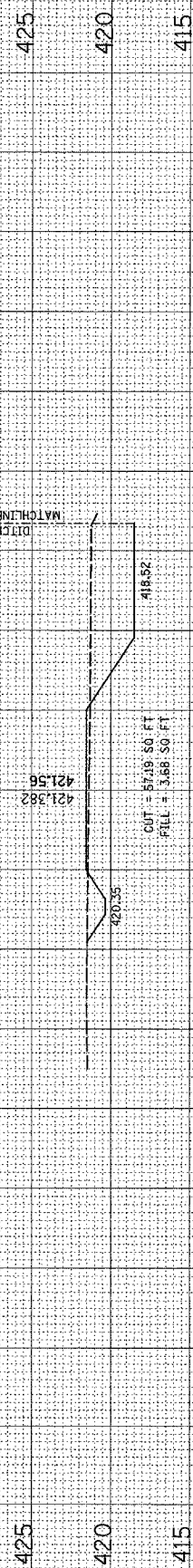
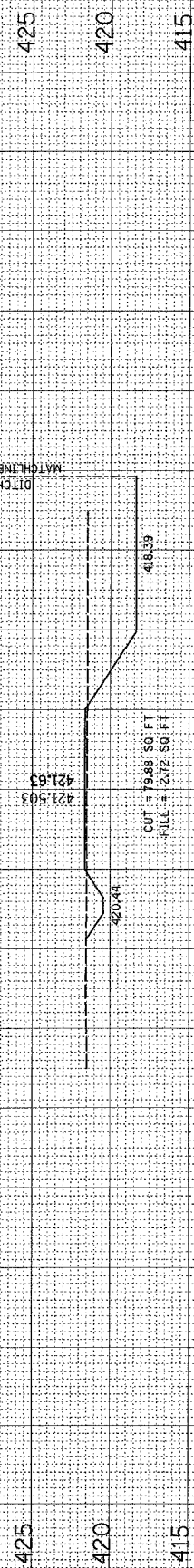


PLOT DATE = MM/DD/YY  
 PLOT SCALE = 1"=40'  
 USER NAME =

ORIGINAL SURVEY NO. \_\_\_\_\_  
 DATE \_\_\_\_\_  
 BY \_\_\_\_\_

FINAL SURVEY NO. \_\_\_\_\_  
 DATE \_\_\_\_\_  
 BY \_\_\_\_\_

ALL SLOPES ARE 1:3 UNLESS OTHERWISE NOTED.



|                     |          |                  |              |           |
|---------------------|----------|------------------|--------------|-----------|
| CONTRACT NO. 76136  |          |                  |              |           |
| F.A.U. RTE.         | SECTION  | COUNTY           | TOTAL SHEETS | SHEET NO. |
| 9079                | 65BR     | MADISON          | 46           | 45        |
| STA. 0+70.00        |          | TO STA. 1+10.00  |              |           |
| FED. ROAD DIST. NO. | ILLINOIS | FED. AID PROJECT |              |           |