

ROUTE NO.	SECTION	COUNTY	TOTAL SHEETS	SHEET NO.
F.A.I. 70	*	ST. CLAIR	99	1
FED. ROAD DIST. NO. 7	ILLINOIS	FED. AID PROJECT- IM-70		

• 82-3HVB-3R-5
CONTRACT NO. 76985

**THIS CONTRACT
CONSISTS OF 2 SETS**

SET 1 of 2
STRUCTURE No. 082-0141 (ROADWAY A)
SET 2 of 2
STRUCTURE No. 082-0146 (RAMP T)

AVERAGE DAILY TRAFFIC (ADT) - 2005

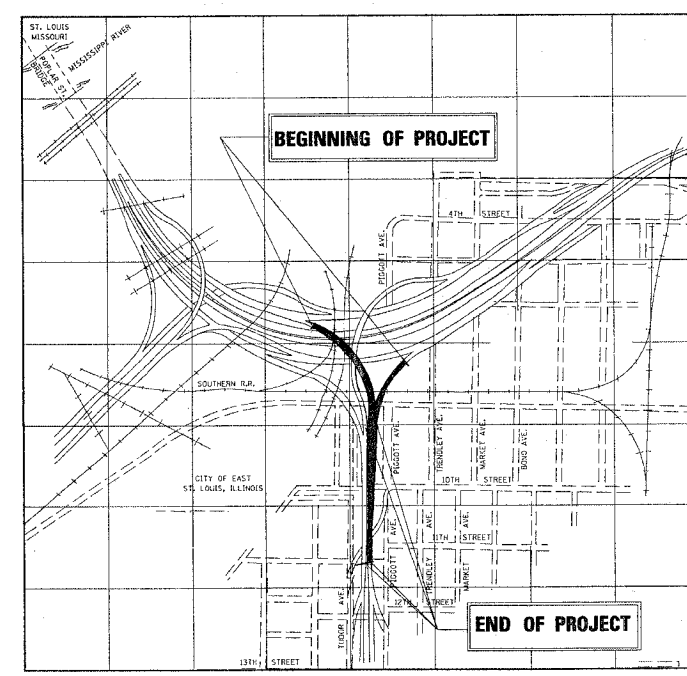
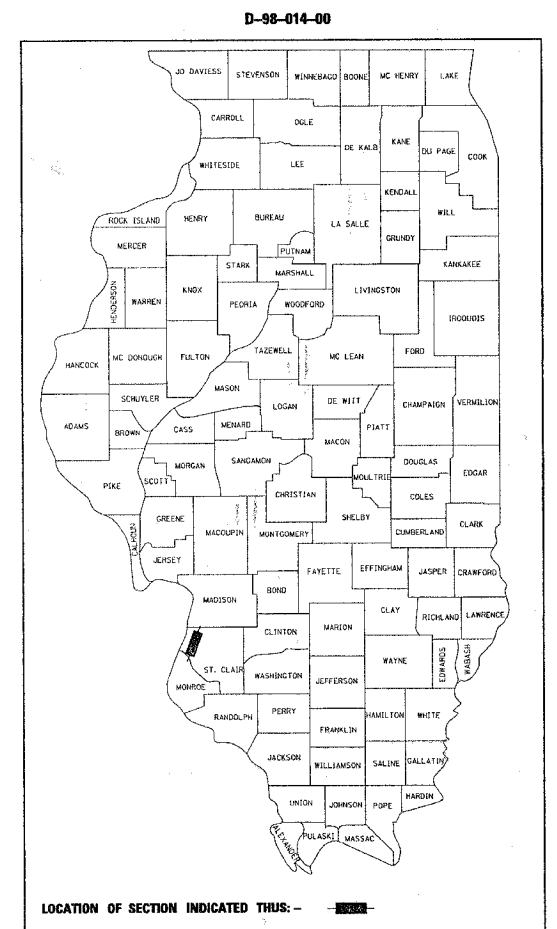
ROADWAY A	ADT
ROADWAY A	4,300
RAMP T	910

**STATE OF ILLINOIS
DEPARTMENT OF TRANSPORTATION
DIVISION OF HIGHWAYS**

**FAI ROUTE 70 (I-55/64/70)
POPLAR STREET BRIDGE APPROACHES
SECTION 82-3HVB-3R-5
PROJECT: MA-070-1(182)002**

**PLANS FOR PROPOSED
ROADWAY REHABILITATION**

**ST. CLAIR COUNTY
D-98-014-00
C-98-013-06**




LOCATION PLAN

**JOINT UTILITY LOCATION INFORMATION FOR EXCAVATION (J.U.L.I.E.)
CALL TOLL FREE: 1-800-892-0123**

CONTRACT NO. 76985

Howard J. Hill, Ph.D., SE
Illinois Licensed Structural Engineer
License No. 081-004819
License Expires: 11/30/08



WJE WISS, JANNEY, ELSTNER ASSOCIATES, INC.
Engineers, Architects, Material Scientists
330 PFINGSTEN ROAD
NORTHBROOK, ILLINOIS 60062
(847) 272-7400 FAX: (847) 291-4813

**PROJECT NET LENGTH: 0.56 MI. = 2,966 FT.
PROJECT GROSS LENGTH: 0.56 MI. = 2,966 FT.**

**STATE OF ILLINOIS
DEPARTMENT OF TRANSPORTATION
DIVISION OF HIGHWAYS**

SUBMITTED Feb 1 20 07
May C. Lomis
DISTRICT ENGINEER

ENGINEER OF PROJECT DEVELOPMENT AND IMPLEMENTATION
March 23 20 07
Eric E. Haran
ENGINEER OF DESIGN AND ENVIRONMENT

March 23 20 07
Milton R. Sees
DIRECTOR, DIVISION OF HIGHWAYS

DATE: 1/24/2007
FILENAME: P:\2001\1201-1300\2001.1240\Drafting\RoadwayRehab_AT\COVER, INDEX, AND STAGING\AT_Cover.dgn
PROJECT ENGINEER: Patti LeBeau (618)346-3179
SQUAD LEADER: Cheryl Kepler (618)346-3186