

Piggot Avenue to Westbound I-55/64/70 Detour Route

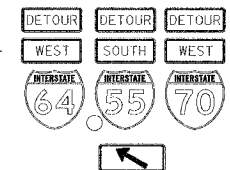
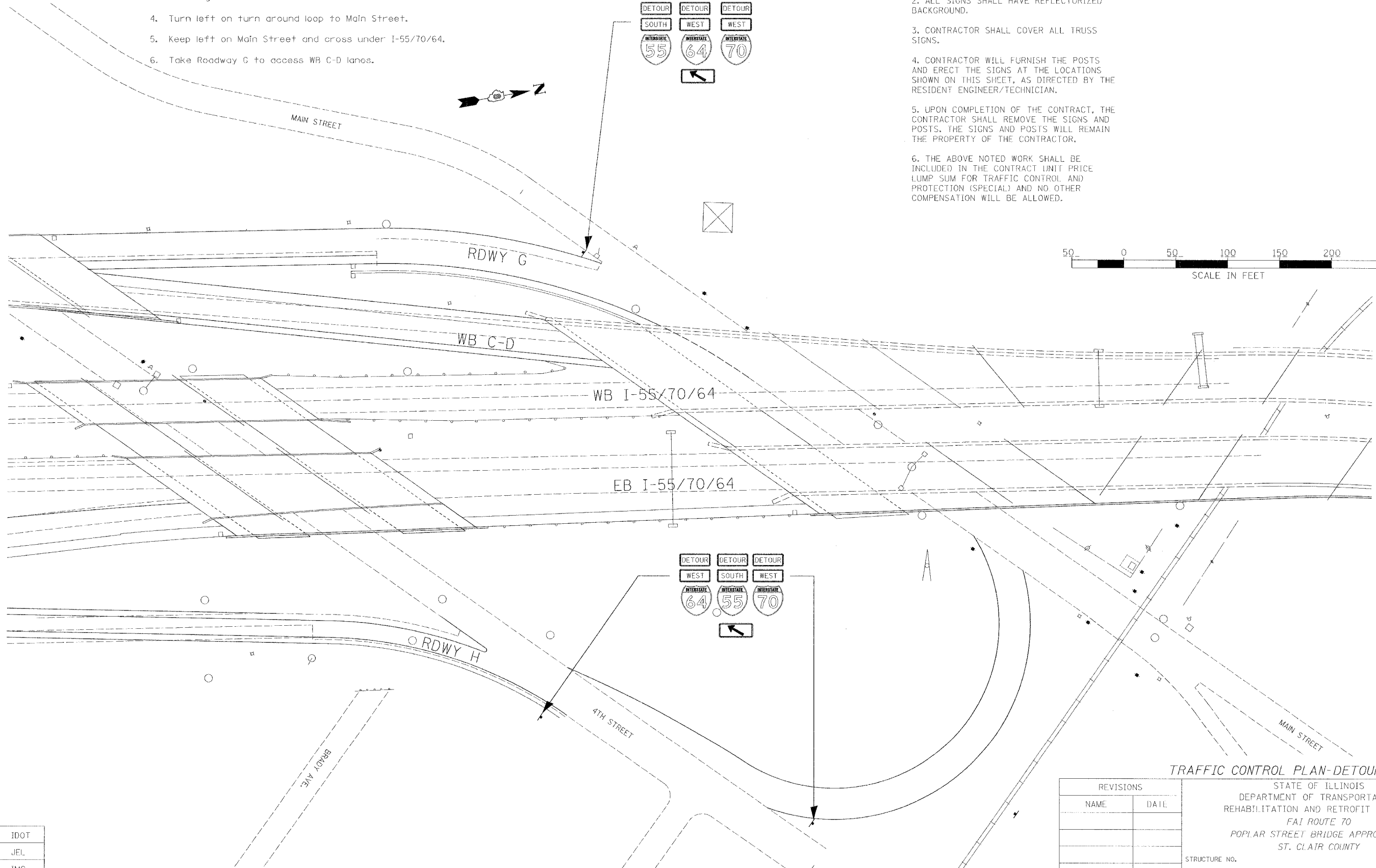

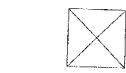
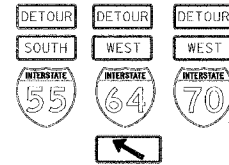
ROUTE NO.	SECTION	COUNTY	TOTAL SHEETS	SHEET NO.
F.A.I. 70	*	ST. CLAIR	99	13
FED. ROAD DIST. NO. 7	ILLINOIS	FED. AID PROJECT: 1M-70		

1. Outbound Piggot Ave. traffic will bypass Westbound exit ramp and continue on EB C-D lanes.
2. Take 4th Street East St. Louis Exit.
3. Turn right on 4th Street.
4. Turn left on turn around loop to Main Street.
5. Keep left on Main Street and cross under I-55/70/64.
6. Take Roadway G to access WB C-D lanes.

NOTES:

1. CONTRACTOR SHALL SUPPLY ALL DETOUR SIGNS.
2. ALL SIGNS SHALL HAVE REFLECTORIZED BACKGROUND.
3. CONTRACTOR SHALL COVER ALL TRUSS SIGNS.
4. CONTRACTOR WILL FURNISH THE POSTS AND ERECT THE SIGNS AT THE LOCATIONS SHOWN ON THIS SHEET, AS DIRECTED BY THE RESIDENT ENGINEER/TECHNICIAN.
5. UPON COMPLETION OF THE CONTRACT, THE CONTRACTOR SHALL REMOVE THE SIGNS AND POSTS. THE SIGNS AND POSTS WILL REMAIN THE PROPERTY OF THE CONTRACTOR.
6. THE ABOVE NOTED WORK SHALL BE INCLUDED IN THE CONTRACT UNIT PRICE LUMP SUM FOR TRAFFIC CONTROL AND PROTECTION (SPECIAL) AND NO OTHER COMPENSATION WILL BE ALLOWED.

* 82-3HVB-3R-5
CONTRACT NO. 76985



DATE: 12/4/2007
FILENAME: P:\2001\1203-1300\2001.1240\Drafting\RoadwayRehab_AT\AT_trf_cont_010306\AT_STG2_DET_01.DGN

DESIGNED	IDOT
CHECKED	JEL
DRAWN	IMG
CHECKED	JEL

REVISIONS	
NAME	DATE

TRAFFIC CONTROL PLAN-DETOUR STAGE II

STATE OF ILLINOIS
DEPARTMENT OF TRANSPORTATION
REHABILITATION AND RETROFIT REPAIRS
FAI ROUTE 70
POPLAR STREET BRIDGE APPROACHES
ST. CLAIR COUNTY

STRUCTURE NO.
SCALE: N.T.S.
DATE: 02/01/2007