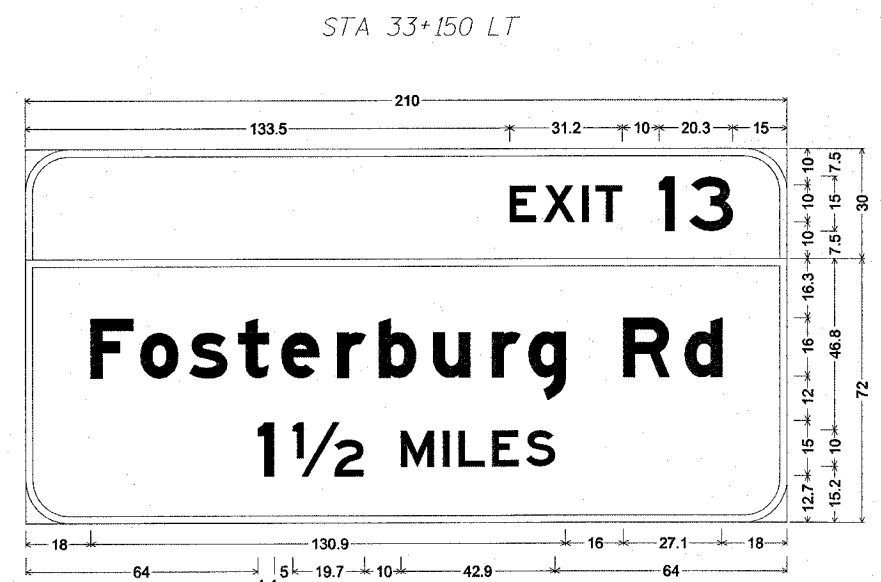
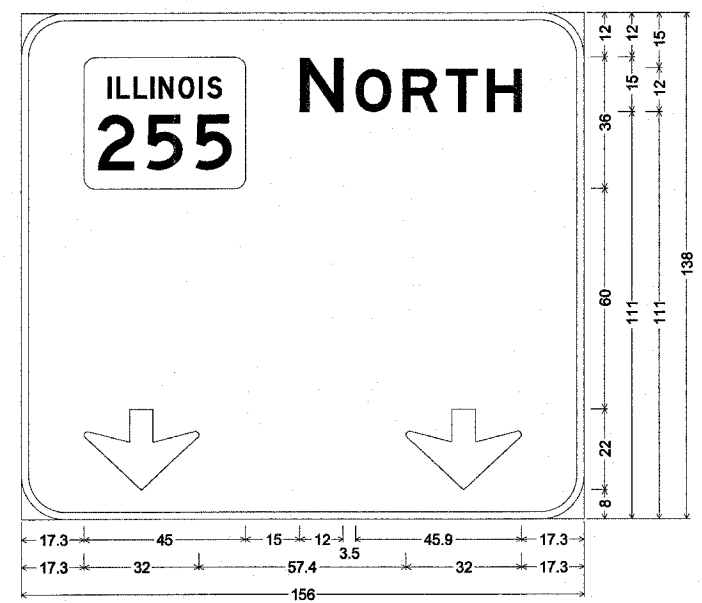


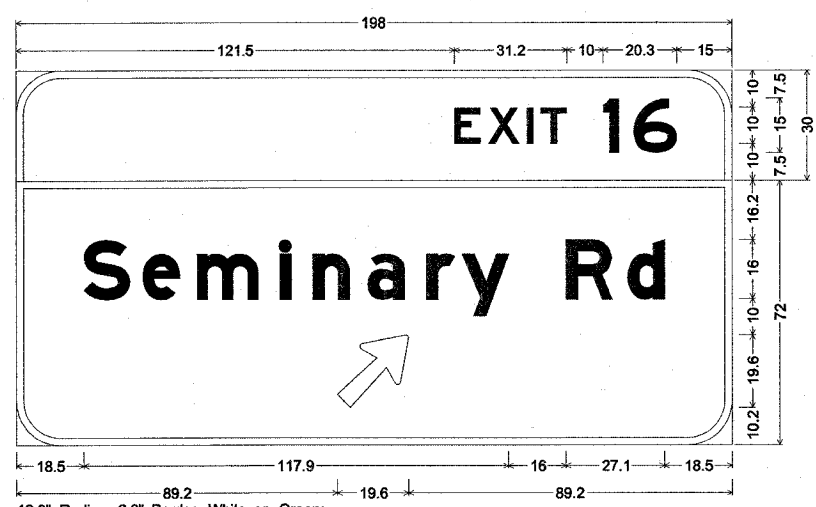
STRUCTURE NUMBER 8S060S255R016.0
 STA 34+025



12.0" Radius, 2.0" Border, White on Green;
 [EXIT 13] E;
 12.0" Radius, 2.0" Border, White on Green;
 [Fosterburg Rd] E Mod; [1 1/2 MILES] E;



12.0" Radius, 2.0" Border, White on Green;
 [NORTH] E; Down Arrow 22.0" 270"; Down Arrow 22.0" 270°;



12.0" Radius, 2.0" Border, White on Green;
 [EXIT 16] E;
 12.0" Radius, 2.0" Border, White on Green;
 [Seminary Rd] E Mod; Arrow 80 - 25.0" 45°;

PLOT DATE * * *
 FILE NAME * * *
 PLOT SCALE * * *
 USER NAME * * *

REVISIONS	
NAME	DATE

ILLINOIS DEPARTMENT OF TRANSPORTATION
SIGN PANEL DETAILS
 FAP 310
 SECTIONS 60-14-2 & 60-14-2B
 MADISON COUNTY

SCALE: VERT. DRAWN BY
 DATE HORIZ. CHECKED BY