
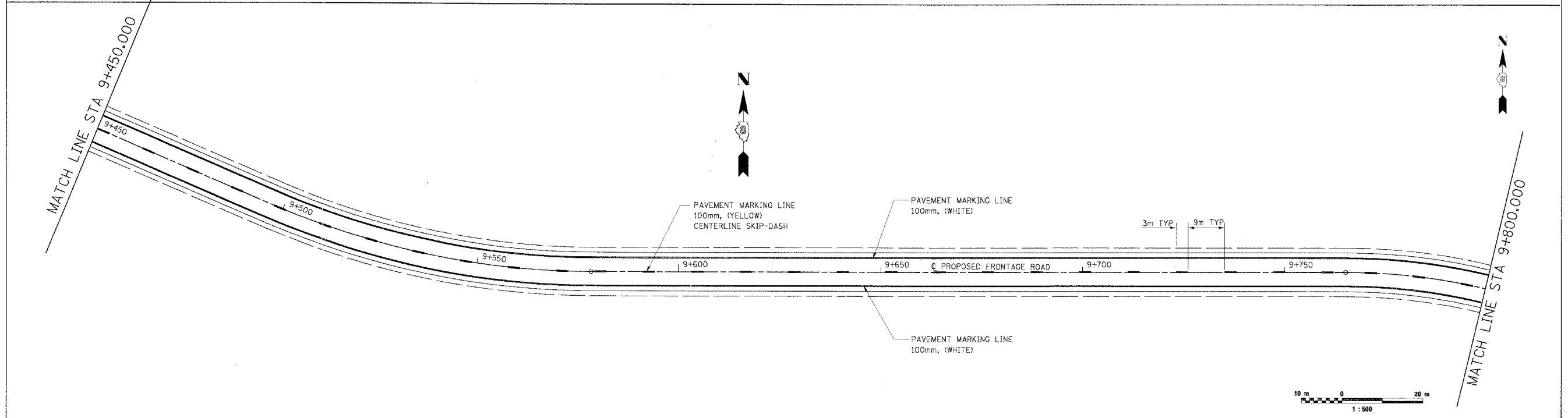
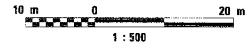
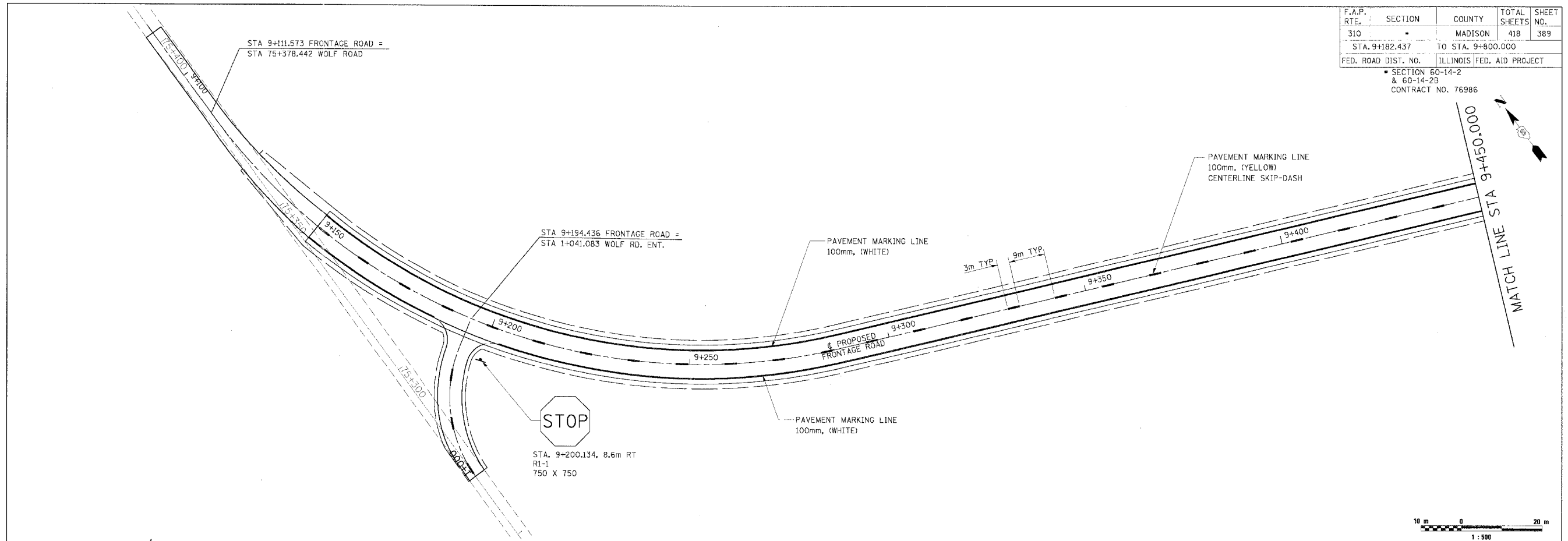


F.A.P. RTE.	SECTION	COUNTY	TOTAL SHEETS	SHEET NO.
310		MADISON	418	389
STA. 9+182.437		TO STA. 9+800.000		
FED. ROAD DIST. NO.	ILLINOIS	FED. AID PROJECT		
SECTION 60-14-2 & 60-14-2B CONTRACT NO. 76986				



NOTES:  
 THE OFFSET DISTANCE GIVEN IS TO THE CENTER OF THE SIGN POST.  
 THE BOTTOM OF THE SIGN PANELS SHALL BE 2:1 METERS ABOVE THE PAVEMENT EDGE OR MEDIAN SURFACE.

REVISIONS	DATE

ILLINOIS DEPARTMENT OF TRANSPORTATION  
 PAVEMENT MARKING AND  
 SIGNING PLANS  
 FAP ROUTE 310  
 FAP ROUTE 310 SECTION 60-14-2, 60-14-2B  
 MADISON COUNTY  
 DRAWN BY BANDY  
 CHECKED BY STEUART  
 DATE

PAVEMENT MARKING AND SIGNING PLAN, FRONTAGE RD., FAP ROUTE 310, STA. 9+182.437 TO STA. 9+800.000