
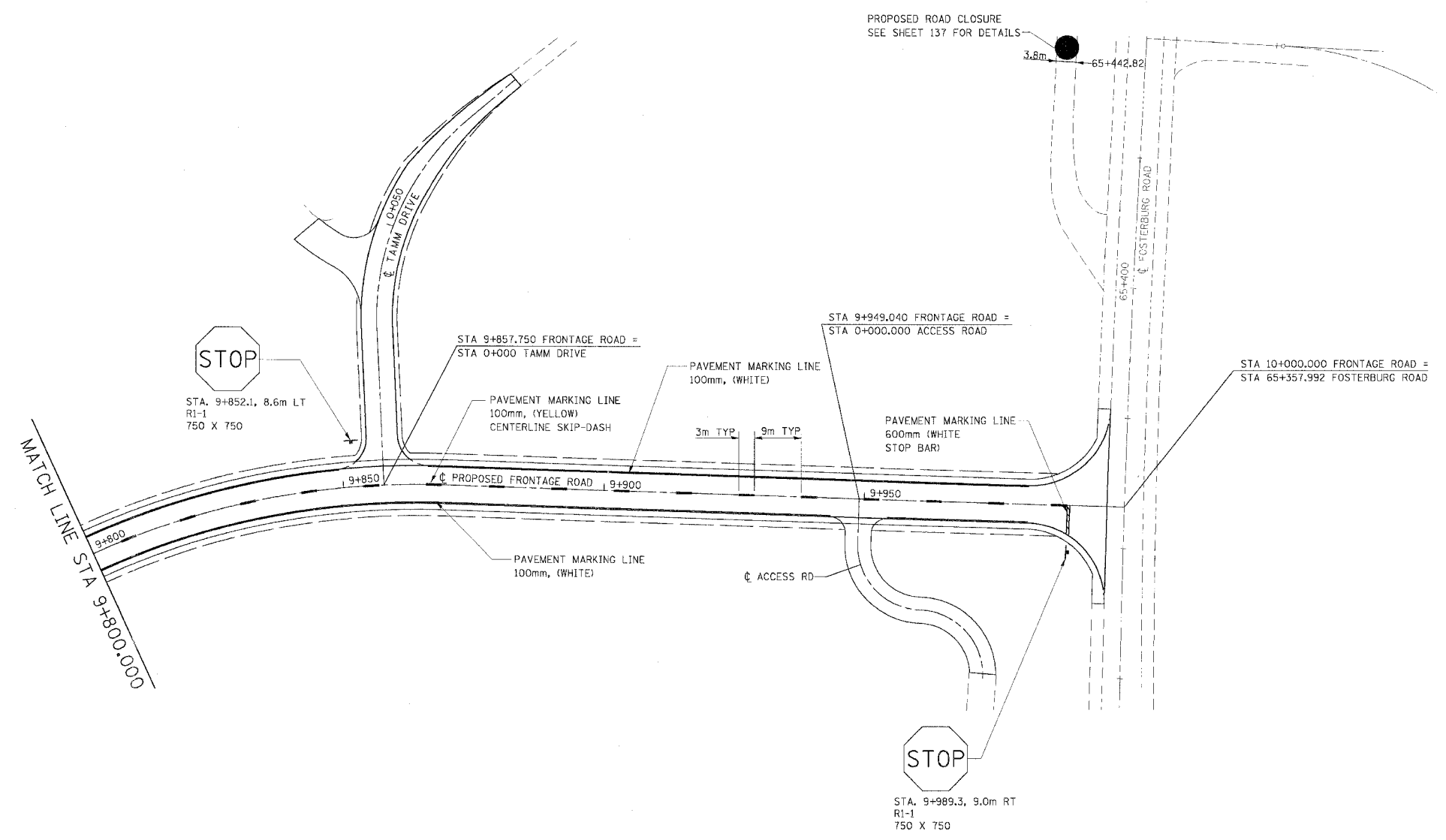



F.A.P. RTE.	SECTION	COUNTY	TOTAL SHEETS	SHEET NO.
310		MADISON	418	390
STA. 9+800.00		TO STA. 10+000.000		
FED. ROAD DIST. NO.	ILLINOIS	FED. AID PROJECT		
SECTION 60-14-2 & 60-14-2B CONTRACT NO. 76986				



NOTES:
 THE OFFSET DISTANCE GIVEN IS TO THE CENTER OF THE SIGN POST.
 THE BOTTOM OF THE SIGN PANELS SHALL BE 2:1 METERS ABOVE THE PAVEMENT EDGE OR MEDIAN SURFACE.

REVISIONS	DATE

ILLINOIS DEPARTMENT OF TRANSPORTATION
PAVEMENT MARKING AND SIGNING PLANS
 FAP ROUTE 310
 FAP ROUTE 310 SECTION 60-14-2, 60-14-2B
 MADISON COUNTY
 DRAWN BY BANDY
 CHECKED BY STEUART
 DATE

PAVEMENT MARKING AND SIGNING PLAN, FRONTAGE RD., FAP ROUTE 310, STA. 9+800.000 TO STA. 10+000.000

1:300000 09/18/11 12/22/2007 8:00:46 AM